

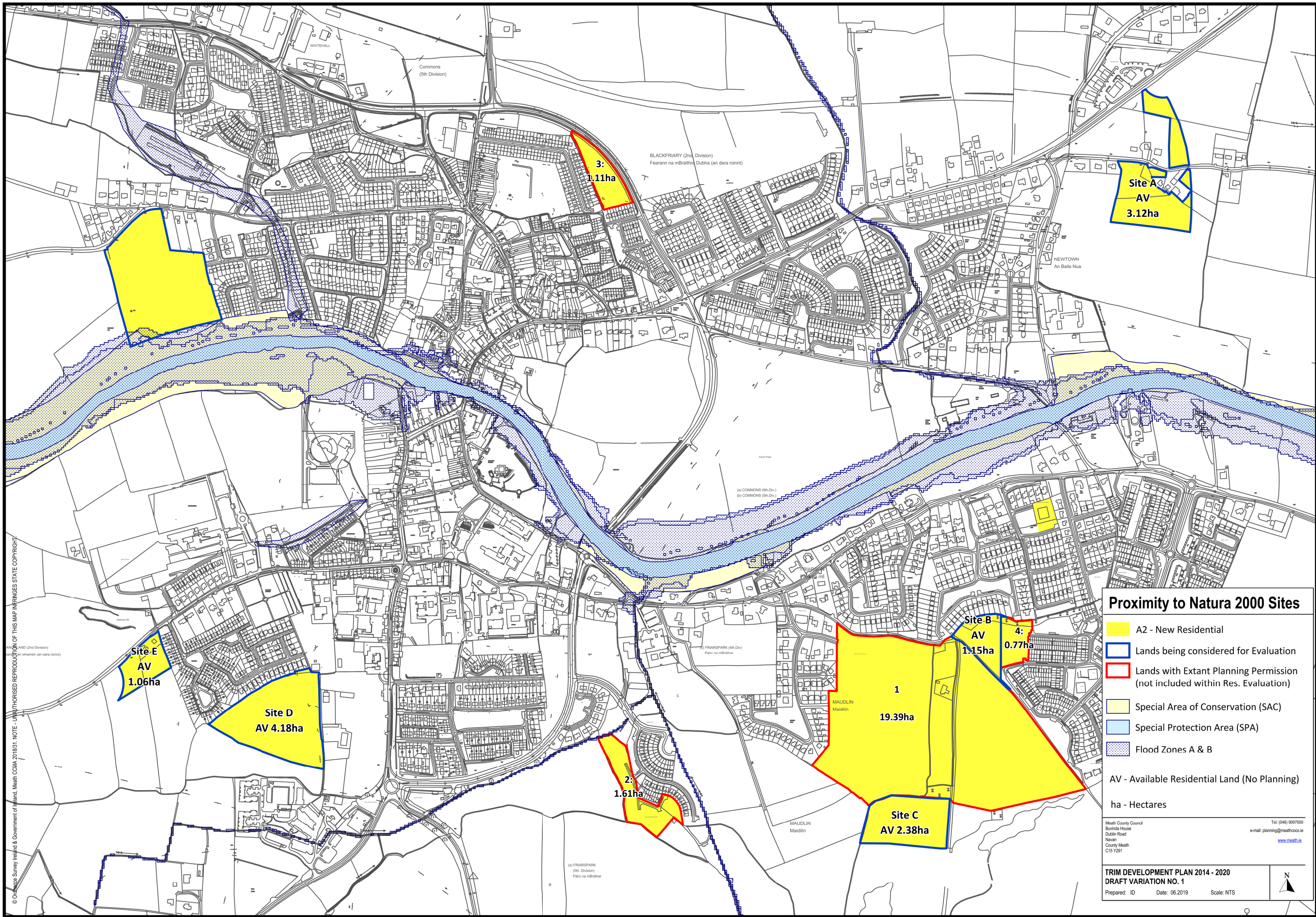
TRIM DEVELOPMENT PLAN 2014 -2020

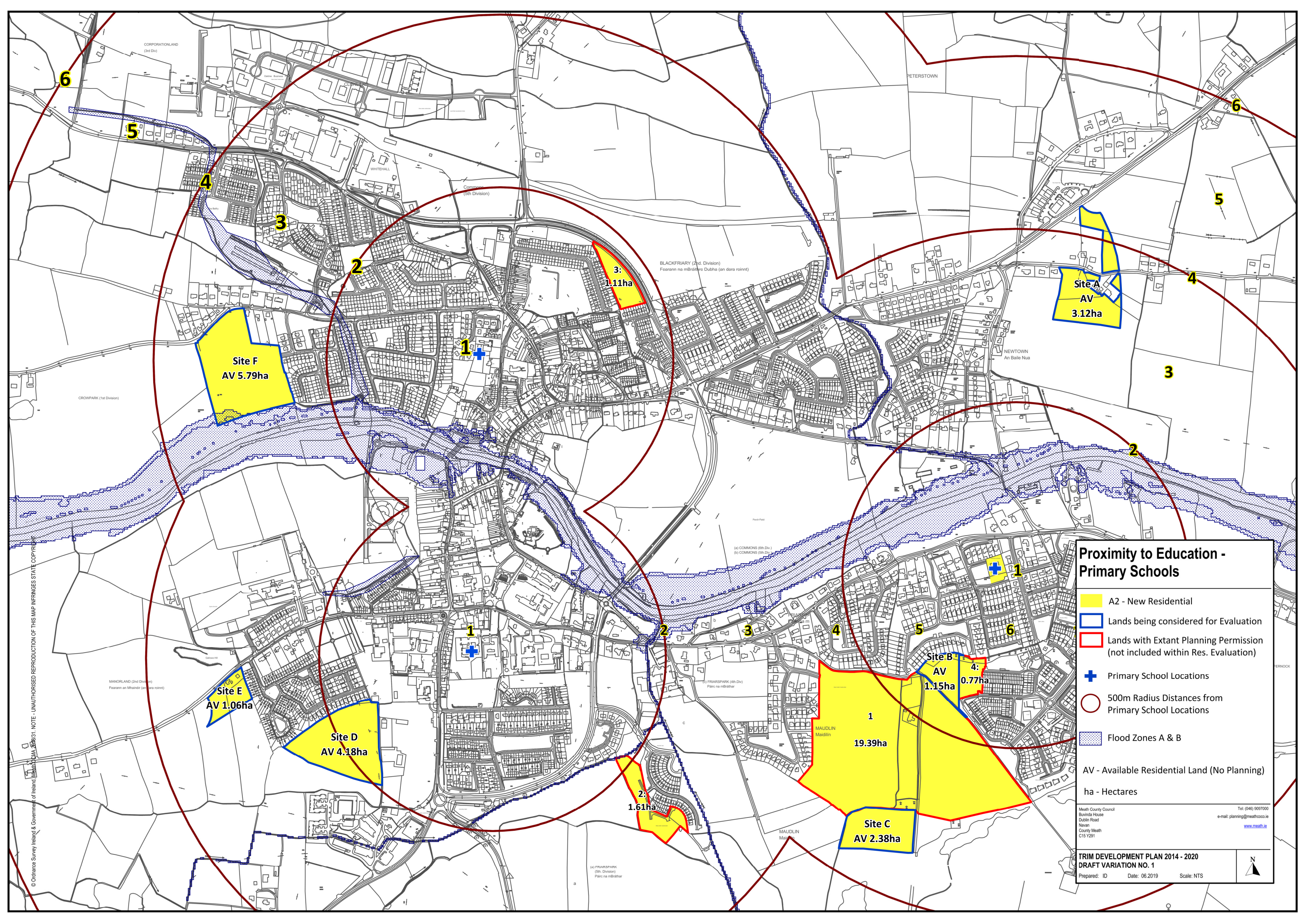
Draft Variation No. 1

Appendix A

Evaluation of A2 Zoned Lands: New Residential







Proximity to Education - Primary Schools

- A2 - New Residential
- Lands being considered for Evaluation
- Lands with Extant Planning Permission (not included within Res. Evaluation)
- Primary School Locations
- 500m Radius Distances from Primary School Locations
- Flood Zones A & B

AV - Available Residential Land (No Planning)
 ha - Hectares

Meath County Council
 Buvinda House
 Dublin Road
 Navan
 County Meath
 C15 Y291

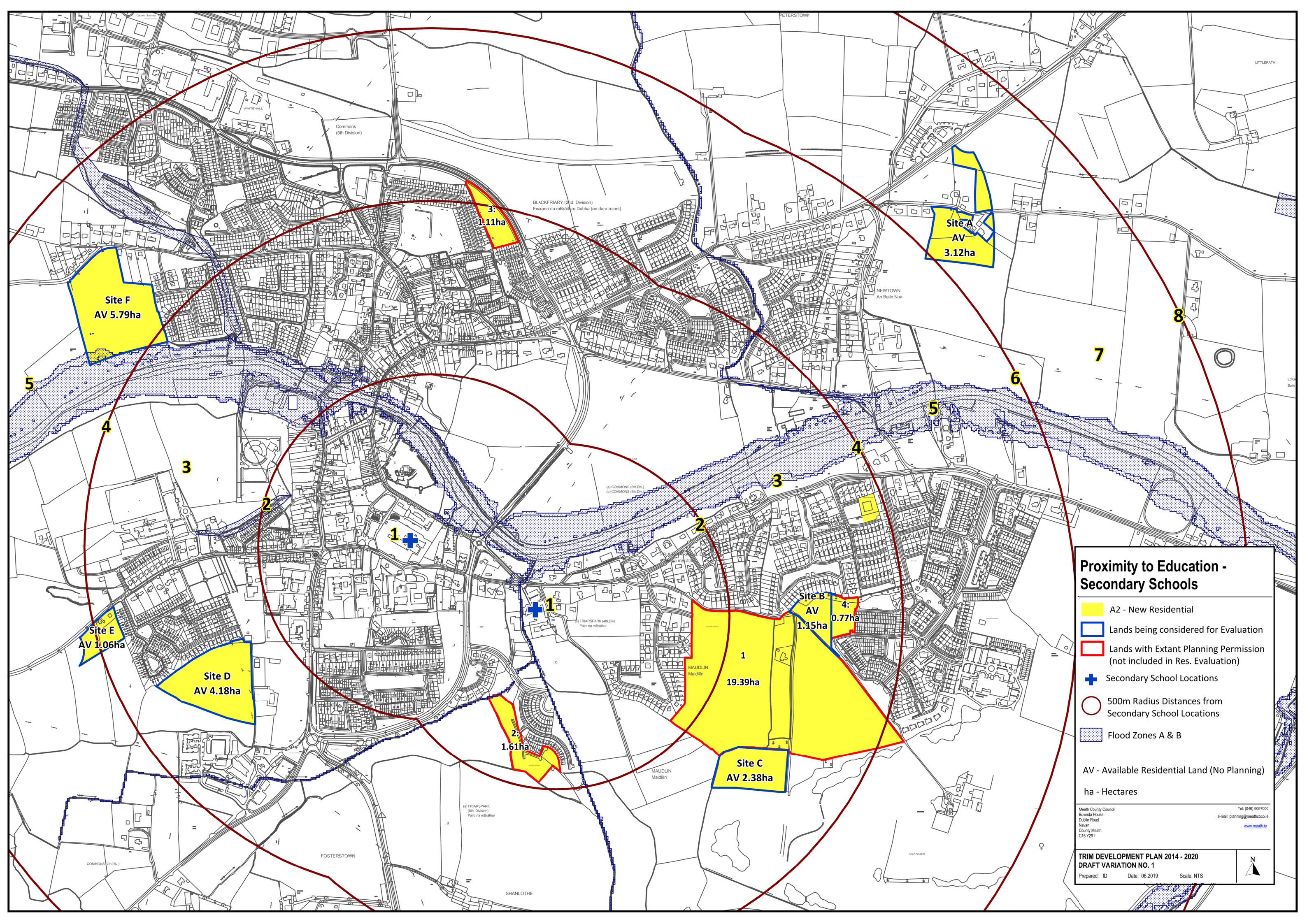
Tel: (046) 9097000
 e-mail: planning@meathcoo.ie
www.meath.ie

TRIM DEVELOPMENT PLAN 2014 - 2020
 DRAFT VARIATION NO. 1

Prepared: ID Date: 06.2019 Scale: NTS



© Ordnance Survey Ireland & Government of Ireland. All rights reserved. NOTE - UNAUTHORISED REPRODUCTION OF THIS MAP INFRINGES STATE COPYRIGHT.



Proximity to Education - Secondary Schools

- A2 - New Residential
- Lands being considered for Evaluation
- Lands with Extant Planning Permission (not included in Res. Evaluation)
- Secondary School Locations
- 500m Radius Distances from Secondary School Locations
- Flood Zones A & B

AV - Available Residential Land (No Planning)
ha - Hectares

Meath County Council
Buvinda House
Dublin Road
Navan
County Meath
C15 Y291

Tel: (046) 9097000
e-mail: planning@meathcoco.ie
www.meath.ie

TRIM DEVELOPMENT PLAN 2014 - 2020
DRAFT VARIATION NO. 1

Prepared: ID Date: 06.2019 Scale: NTS



Site F
AV 5.79ha

Site A
AV
3.12ha

Site E
AV 1.06ha

Site D
AV 4.18ha

Site B
AV
1.15ha
0.77ha

Site C
AV 2.38ha

3:
1.11ha

2:
1.61ha

1
19.39ha

4:
0.77ha

5

4

3

2

1

2

3

4

5

6

7

8

Commons
(9th Division)

BLACKFRIARY (2nd Division)
Feann na mBráthaire Dubha (an dara roinnt)

NEWTOWN
An Baile Nua

(a) COMMONS (9th Div.)
(b) COMMONS (9th Div.)

(a) FRUARS PARK (4th Div.)
Páirc na mBráthaire

MAUDLIN
Maidlín

MAUDLIN
Maidlín

(a) FRUARS PARK (9th Division)
Páirc na mBráthaire

FOSTERSTOWN

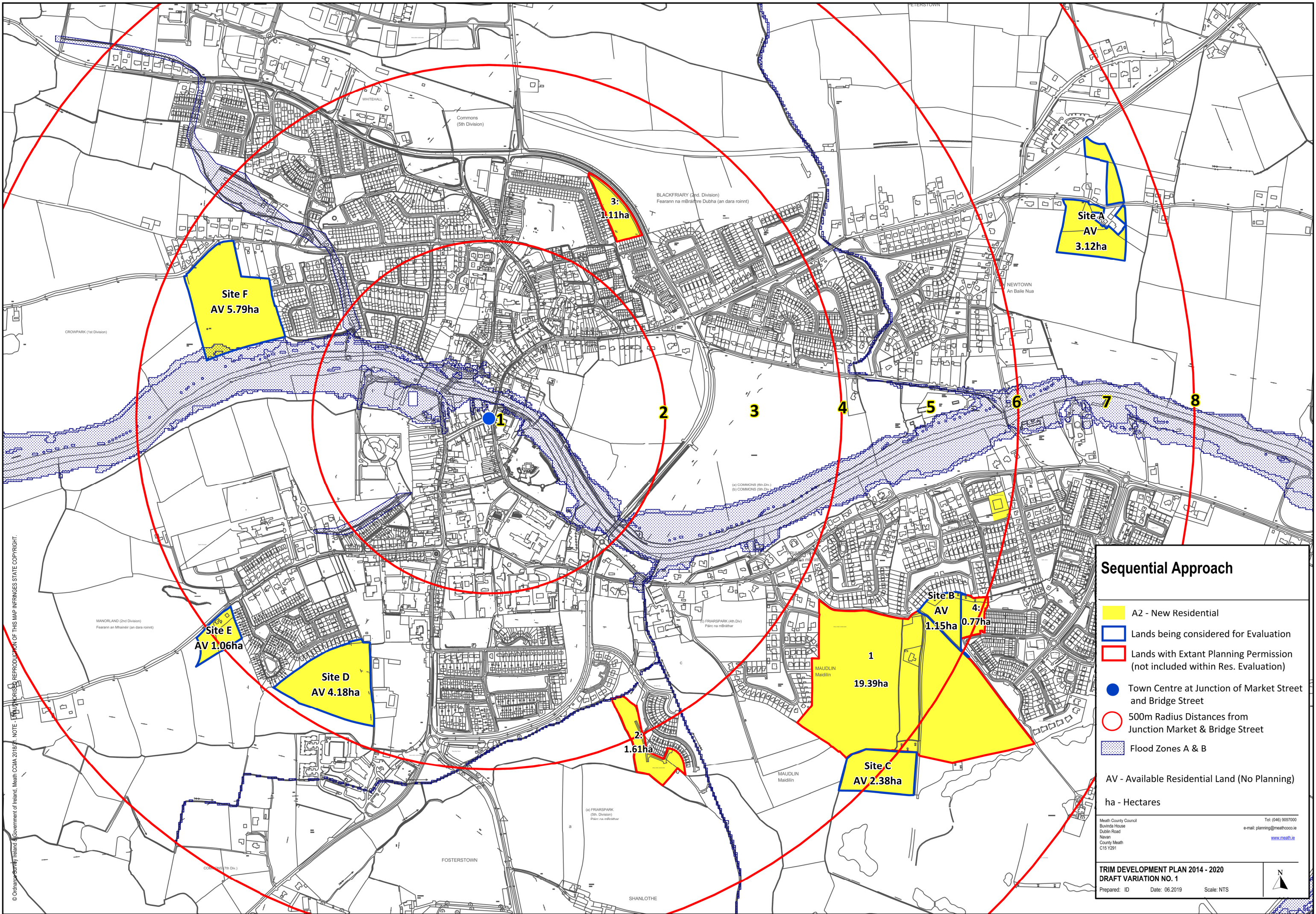
SHANLOTHE

COMMONS (7th Div.)

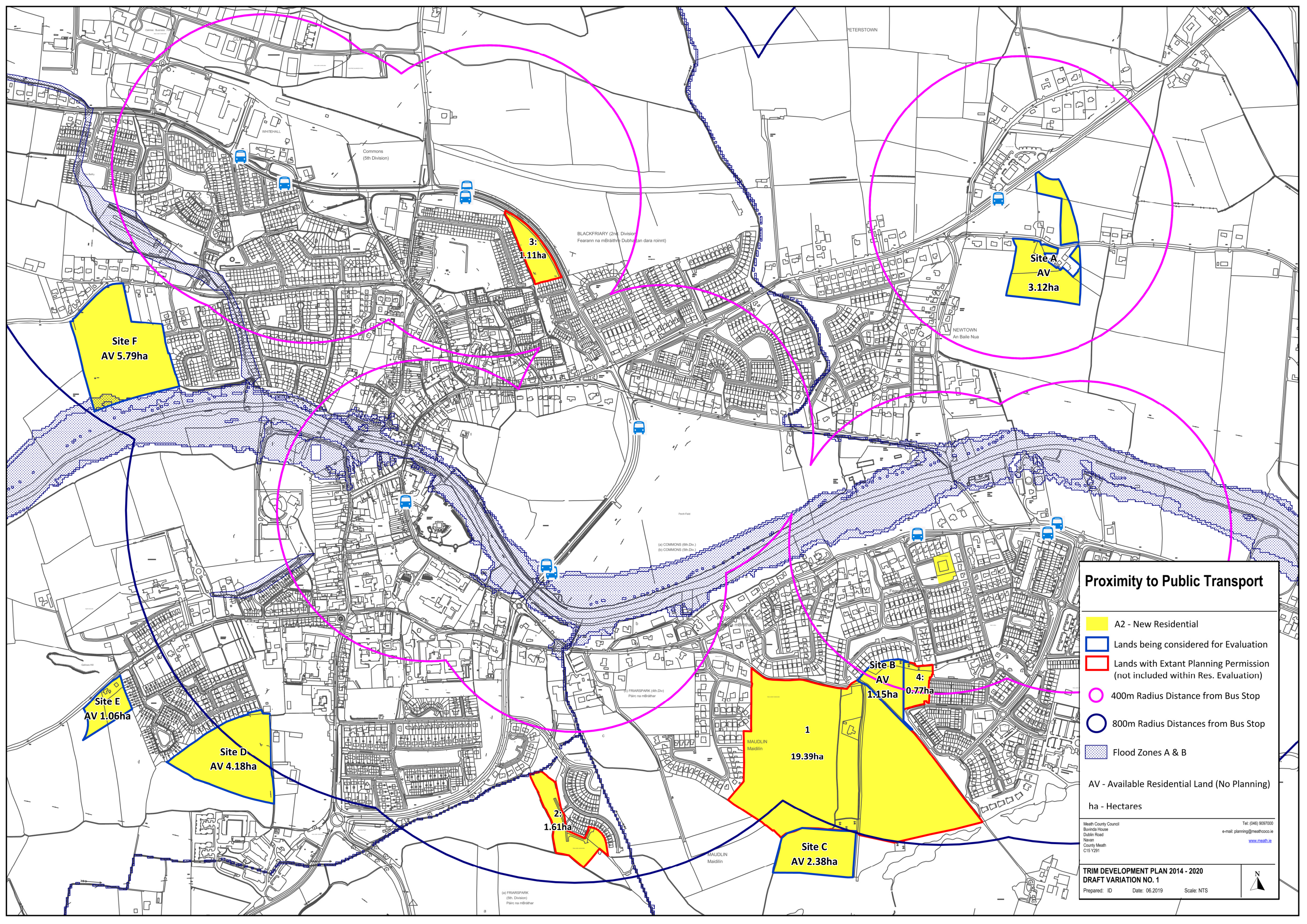
LITTLERATH

LOG
Bailín

GOLF COURSE



© Ordnance Survey Ireland, Government of Ireland, Meath CCMA 2018. NOTE: UNAUTHORIZED REPRODUCTION OF THIS MAP INFRINGES STATE COPYRIGHT.



Proximity to Public Transport

- A2 - New Residential
- Lands being considered for Evaluation
- Lands with Extant Planning Permission (not included within Res. Evaluation)
- 400m Radius Distance from Bus Stop
- 800m Radius Distances from Bus Stop
- Flood Zones A & B

AV - Available Residential Land (No Planning)
 ha - Hectares

Meath County Council
 Buvinda House
 Dublin Road
 Navan
 County Meath
 C15 Y291
 Tel: (046) 9097000
 e-mail: planning@meathcoco.ie
www.meath.ie

TRIM DEVELOPMENT PLAN 2014 - 2020
DRAFT VARIATION NO. 1
 Prepared: ID Date: 06.2019 Scale: NTS

Site F
 AV 5.79ha

3:
 1.11ha

Site A
 AV
 3.12ha

Site E
 AV 1.06ha

Site D
 AV 4.18ha

2:
 1.61ha

1
 19.39ha

Site B
 AV
 1.15ha

4:
 0.77ha

Site C
 AV 2.38ha

