


LEGEND

Zoning Objectives





-  A1 - Existing Residential
-  A2 - New Residential
-  B1 - Commercial/ Town or Village Centre
-  B2 - Retail Warehouse Park
-  C1 - Mixed Use
-  D1 - Tourism
-  E2 - General Enterprise and Employment
-  F1 - Open Space
-  G1 - Community Infrastructure
-  TU - Transport and Utilities
-  RA - Rural Area
-  Settlement Boundary
-  Fingal County Council - Administrative Area

 Master Plan Boundary

 Future land use of these lands is to be agreed as part of the Master Plan.

Cultural and Natural Heritage

Protected Structure

-  P - Proposed Addition
-  PA - Proposed Amendment
-  PD - Proposed Deletion
-  R - Record of Protected Structure

