














LEGEND

Zoning Objectives

-  A1 - Existing Residential
-  A2 - New Residential
-  B1 - Commercial/ Town or Village Centre
-  E2 - General Enterprise and Employment
-  F1 - Open Space
-  G1 - Community Infrastructure
-  H1 - High Amenity
-  RA - Rural Area

-  Settlement Boundary

Cultural and Natural Heritage
Protected Structure

-  P - Proposed Addition
-  PA - Proposed Amendment
-  PD - Proposed Deletion
-  R - Record of Protected Structure
-  Trees to be Protected
-  Protected Views and Prospects

