























LEGEND

Zoning Objectives

-  A1 - Existing Residential
-  A2 - New Residential
-  B1 - Commercial/ Town or Village Centre
-  C1 - Mixed Use
-  D1 - Tourism
-  E2 - General Enterprise and Employment
-  F1 - Open Space
-  G1 - Community Infrastructure
-  H1 - High Amenity
-  TU - Transport and Utilities
-  WL - White Lands
-  RA - Rural Area
-  Settlement Boundary
-  Louth County Council - Administrative Area
-  Masterplan Boundary
-  Transport - Indicative Road Route
-  CDP Spot Objective
-  Future land use of these lands is to be agreed as part of the Master Plan.

Strategic Flood Risk Assessment

-  Flood Zone - A
-  Flood Zone - B

