















**LEGEND**

**Zoning Objectives**

-  A1 - Existing Residential
-  A2 - New Residential
-  B1 - Commercial/ Town or Village Centre
-  F1 - Open Space
-  G1 - Community Infrastructure
-  H1 - High Amenity
-  TU - Transport and Utilities
-  RA - Rural Area
-  Settlement Boundary

**Cultural and Natural Heritage  
Protected Structure**

-  P - Proposed Addition
-  PA - Proposed Amendment
-  PD - Proposed Deletion
-  R - Record of Protected Structure
-  Trees to be Protected

