















**LEGEND**

**Zoning Objectives**

-  A1 - Existing Residential
-  A2 - New Residential
-  D1 - Tourism
-  E1 - Strategic Employment Zones (High Technology Uses)
-  G1 - Community Infrastructure
-  H1 - High Amenity
-  RA - Rural Area
-  Settlement Boundary
-  Kildare County Council - Administrative Area
-  Master Plan Boundary

**Cultural and Natural Heritage Protected Structure**

-  P - Proposed Addition
-  PA - Proposed Amendment
-  PD - Proposed Deletion
-  R - Record of Protected Structure

