








LEGEND

Zoning Objectives

-  A1 - Existing Residential
-  A2 - New Residential
-  B2 - Retail Warehouse Park
-  C1 - Mixed Use
-  E1 - Strategic Employment Zones (High Technology Uses)
-  E2 - General Enterprise and Employment
-  E2/E3 - General Enterprise and Employment/ Warehousing and Distribution
-  F1 - Open Space
-  G1 - Community Infrastructure
-  H1 - High Amenity
-  TU - Transport and Utilities
-  WL - White Lands
-  RA - Rural Area

-  Settlement Boundary
-  Louth County Council - Administrative Area
-  SHD
-  Strategic Employment Site
-  Transport - Indicative Road Route

Strategic Flood Risk Assessment

-  Flood Zone - A
-  Flood Zone - B

