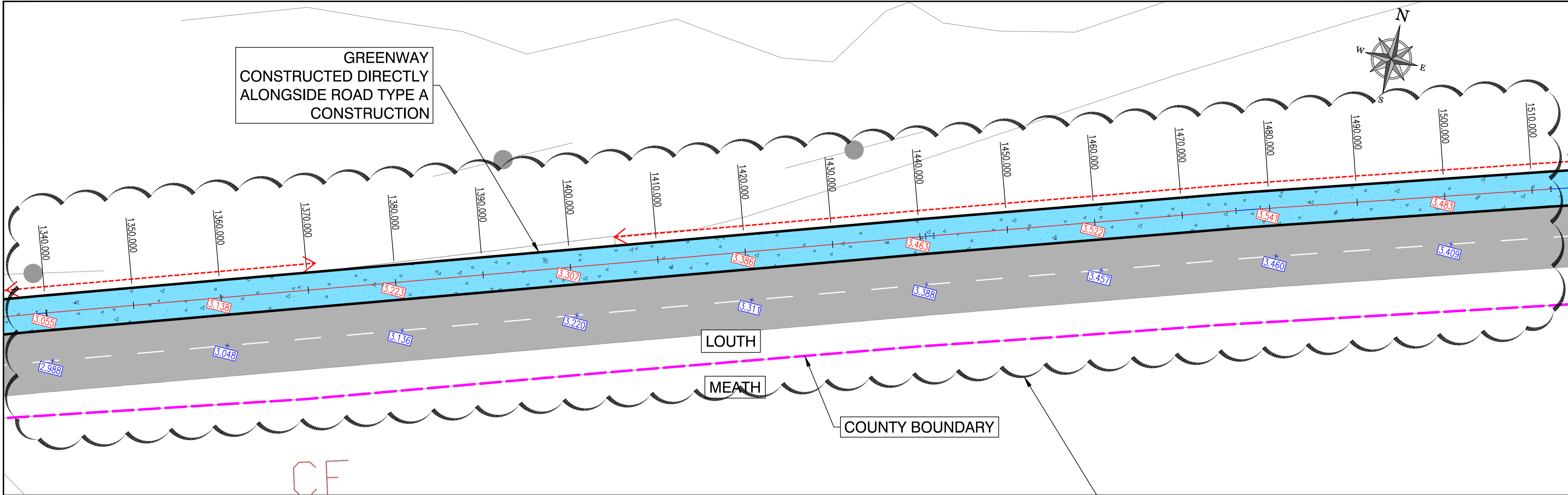


- NOTES:
- GENERAL NOTES:
1. ALL CO-ORDINATES ARE TO IRISH NATIONAL GRID (BASED ON OS MAPPING)
 2. ALL LEVELS ARE TO ORDNANCE DATUM MALIN HEAD (BASED ON LEAS SURVEY INFORMATION)
 3. ALL DIMENSIONS IN METRES UNLESS SPECIFIED OTHERWISE

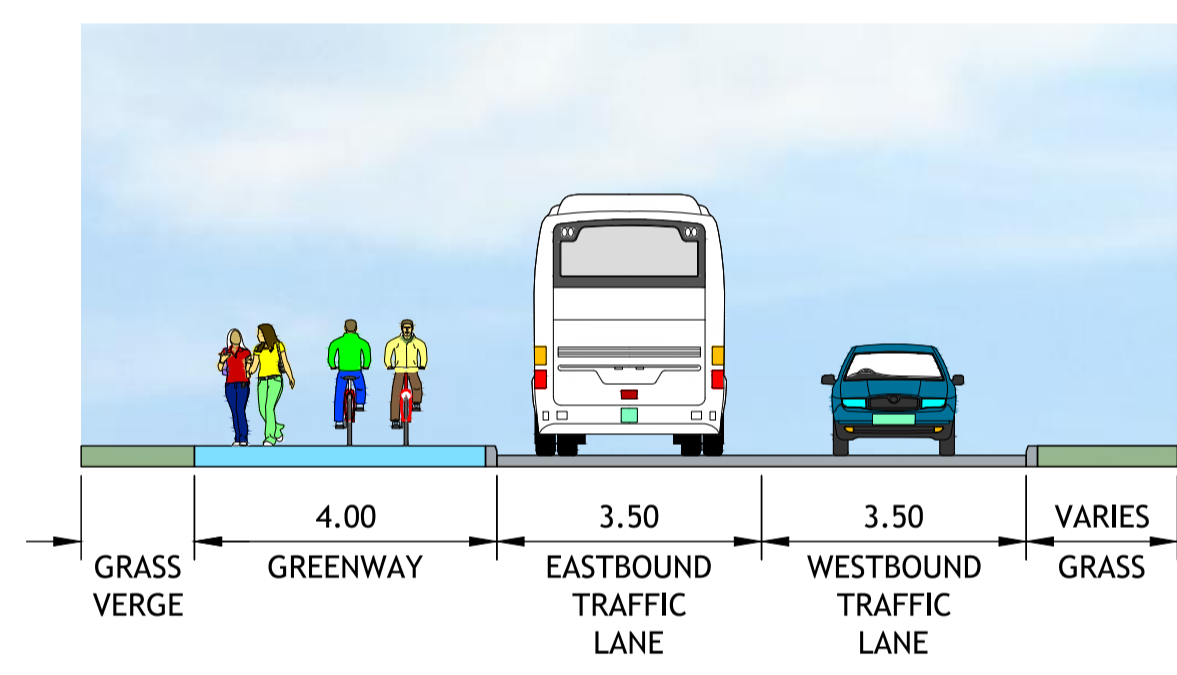
LEGEND:

	TYPE A CONSTRUCTION SECTION BITUMINOUS CONSTRUCTION (ALONGSIDE ROAD)
	TYPE B CONSTRUCTION SECTION BITUMINOUS CONSTRUCTION (AWAY FROM ROAD)
	TYPE C CONSTRUCTION SECTION TIMBERS MATT CONSTRUCTION (DUNES AREA)
	TYPE D CONSTRUCTION SECTION BOARDWALK CONSTRUCTION
	TYPE E CONSTRUCTION SECTION LOCAL BRIDGE
	PROPOSED FOOTPATH
	EXISTING RIVER / WATER COURSE
	EXISTING ROAD
	EXISTING FOOTPATH
	RAISED TABLE
	POSSIBLE LAND ACQUISITION
	EXISTING ROAD LEVEL
	PROPOSED GREENWAY LEVEL

GREENWAY CONSTRUCTED DIRECTLY ALONGSIDE ROAD TYPE A CONSTRUCTION



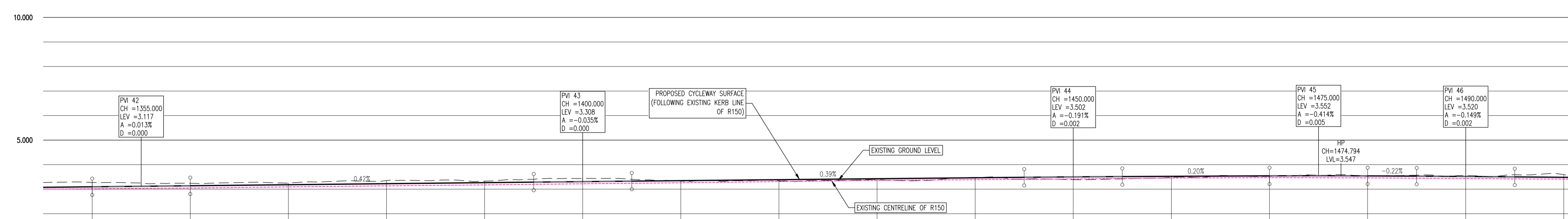
TYPICAL CROSS SECTION TYPE A-2 (CH 1000 TO CH 1810)



DESIGN NOT YET AGREED WITH LOUTH COUNTY COUNCIL
FINAL LAYOUT SUBJECT TO AGREEMENT WITH LOUTH COUNTY COUNCIL



KEYPLAN



BOYNE GREENWAY LONGSECTION
SCALE: H 1:250, V 1:100.
DATUM: 0.000

CHAINAGE	EXISTING GROUND LEVELS	PROPOSED LEVELS	VERTICAL GEOMETRY	HORIZONTAL GEOMETRY
1350.000	3.276	3.096	R = 75735.265 K = 757.353 L = 10.000	L = 100.571
1355.000	3.117	3.117		
1360.000	3.229	3.138	G = 0.424% 1:235.6	L = 10.000
1370.000	3.252	3.190		
1380.000	3.350	3.223	R = 28294.593 K = 282.946 L = 10.000	L = 10.000
1390.000	3.326	3.265		
1395.000	3.287	3.287	G = 0.389% 1:257.0	L = 34.556
1400.000	3.435	3.307		
1405.000	3.327	3.327	R = 5248.518 K = 52.485 L = 10.000	L = 10.000
1410.000	3.347	3.347		
1420.000	3.337	3.386	G = 0.198% 1:503.6	L = 34.556
1430.000	3.389	3.424		
1440.000	3.478	3.463	R = 2414.085 K = 24.141 L = 10.000	L = 10.000
1445.000	3.483	3.483		
1450.000	3.391	3.500	G = -0.216% -1:463.7	L = 33.198
1455.000	3.512	3.512		
1460.000	3.481	3.522	R = 6727.040 K = 67.270 L = 10.000	L = 10.000
1470.000	3.524	3.542		
1475.000	3.524	3.547	G = -0.216% -1:463.7	L = 33.198
1480.000	3.526	3.541		
1485.000	3.550	3.530	R = 6727.040 K = 67.270 L = 10.000	L = 10.000
1490.000	3.550	3.518		
1495.000	3.501	3.501	G = 0.424% 1:235.6	L = 100.571
1500.000	3.592	3.463		

PT	30-08-19	NON-STATUTORY CONSULTATION	DJG	MPK
REV.	DATE	DESCRIPTION	BY	CHKD.
NON-STATUTORY PUBLIC CONSULTATION				
DESIGNED	MPK	PREPARED	DJG	
DATE	AUG 2019	CHECKED	RLJK	

DBFL Dublin Office: Ormrod House, Upper O'Connell Quay, Dublin 7, Ireland. PHONE: +353 1 400 4000 FAX: +353 1 400 4050

Waterford Office: Unit 2, The Chandlery, 1-2 O'Connell Street, Waterford, Ireland. PHONE: +353 51 308 500 FAX: +353 51 844 813

DBFL Consulting Engineers email: info@dbfl.ie site: www.dbfl.ie

PROJECT
BOYNE GREENWAY
DROGHEDA TO MORNINGTON

DRG. TITLE
PROPOSED ALIGNMENT SHEET 10

CLIENT
comhairle chontae na mbeith
meath county council

SCALE: 1:250 @A1 FILE REF: 170029-2200
DRG. NO. 170029-2210 P1