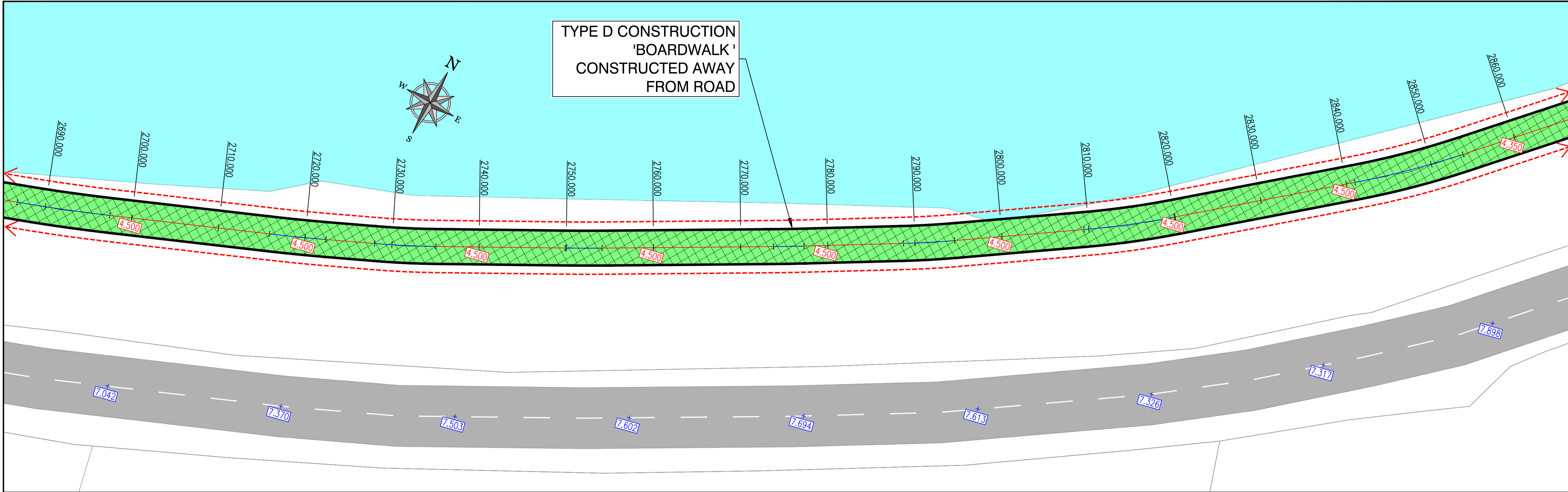


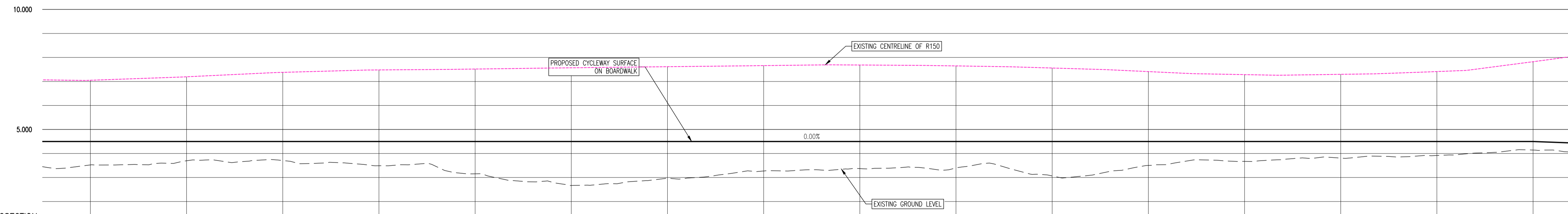
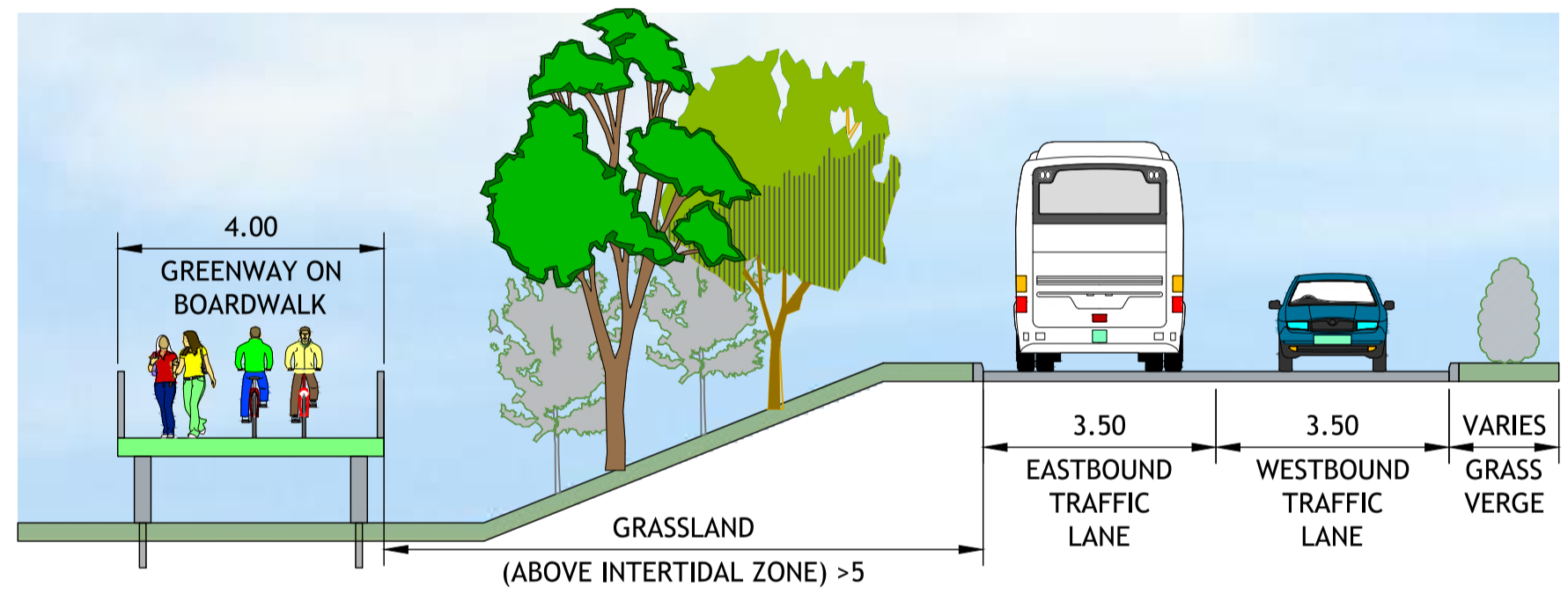
- NOTES:
- GENERAL NOTES:
1. ALL CO-ORDINATES ARE TO IRISH NATIONAL GRID (BASED ON OS MAPPING)
 2. ALL LEVELS ARE TO ORDNANCE DATUM MALIN HEAD (BASED ON LEASUR SURVEY INFORMATION)
 3. ALL DIMENSIONS IN METRES UNLESS SPECIFIED OTHERWISE

LEGEND:

	TYPE A CONSTRUCTION SECTION BITUMINOUS CONSTRUCTION (ALONGSIDE ROAD)
	TYPE B CONSTRUCTION SECTION BITUMINOUS CONSTRUCTION (AWAY FROM ROAD)
	TYPE C CONSTRUCTION SECTION TIMBERS MATT CONSTRUCTION (DUNES AREA)
	TYPE D CONSTRUCTION SECTION BOARDWALK CONSTRUCTION
	TYPE E CONSTRUCTION SECTION LOCAL BRIDGE
	PROPOSED FOOTPATH
	EXISTING RIVER / WATER COURSE
	EXISTING ROAD
	EXISTING FOOTPATH
	RAISED TABLE
	POSSIBLE LAND ACQUISITION
	EXISTING ROAD LEVEL
	PROPOSED GREENWAY LEVEL



TYPICAL CROSS SECTION TYPE D-3 (CH 2360-2900)



BOYNE GREENWAY LONGSECTION
SCALE: H 1:250, V 1:100.
DATUM: 0.000

CHAINAGE	2700.000	2710.000	2720.000	2730.000	2740.000	2750.000	2760.000	2770.000	2780.000	2790.000	2800.000	2810.000	2820.000	2830.000	2840.000	2850.000	
EXISTING GROUND LEVELS	3.523	3.697	3.707	3.489	3.154	2.668	2.970	3.272	3.371	3.399	3.066	3.501	3.672	3.809	3.917	4.143	
PROPOSED LEVELS	4.500	4.500	4.500	4.500	4.500	4.500	4.500	4.500	4.500	4.500	4.500	4.500	4.500	4.500	4.500	4.500	
VERTICAL GEOMETRY	C = 0.000% Horizontal																
HORIZONTAL GEOMETRY	L = 18.421		R: 200.000 L: 6.515	L = 5.600	R: 100.000 L: 7.046	L = 14.827			R: 200.000 L: 4.240	L = 19.654	R: 200.000 L: 3.503	L = 11.400	R: 100.000 L: 5.874	L = 14.909	R: 100.000 L: 10.470	L = 21.070	R: 100.000 L: 12.840



KEYPLAN

PT	30-06-19	NON-STATUTORY CONSULTATION	DJG	MPK
REV.	DATE	DESCRIPTION	BY	CHKD.
DESIGNED	MPK	PREPARED	DJG	
DATE	AUG 2019	CHECKED	RLK	

NON-STATUTORY PUBLIC CONSULTATION

DBFL Consulting Engineers
Dublin Office: Ormrod House, Upper Ormrod Quay, Dublin 7, Ireland. PHONE: +353 1 400 4000 FAX: +353 1 400 4050
Waterford Office: Unit 2, The Chandlery, 1-2 O'Connell Street, Waterford, Ireland. PHONE: +353 51 308 500 FAX: +353 51 844 913
Email: info@dbfl.ie Site: www.dbfl.ie

PROJECT
BOYNE GREENWAY
DROGHEDA TO MORNINGTON

DRG. TITLE
PROPOSED ALIGNMENT SHEET 19

CLIENT
comhairle chontae na m^í meath county council

SCALE: 1:250 @A1 FILE REF: 170029-2200
DRG. NO. 170029-2219 P1