
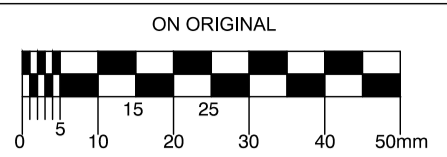


ELEVATED GREENWAY ON BOARDWALK CONSTRUCTED ALONGSIDE ROAD TYPE D CONSTRUCTION



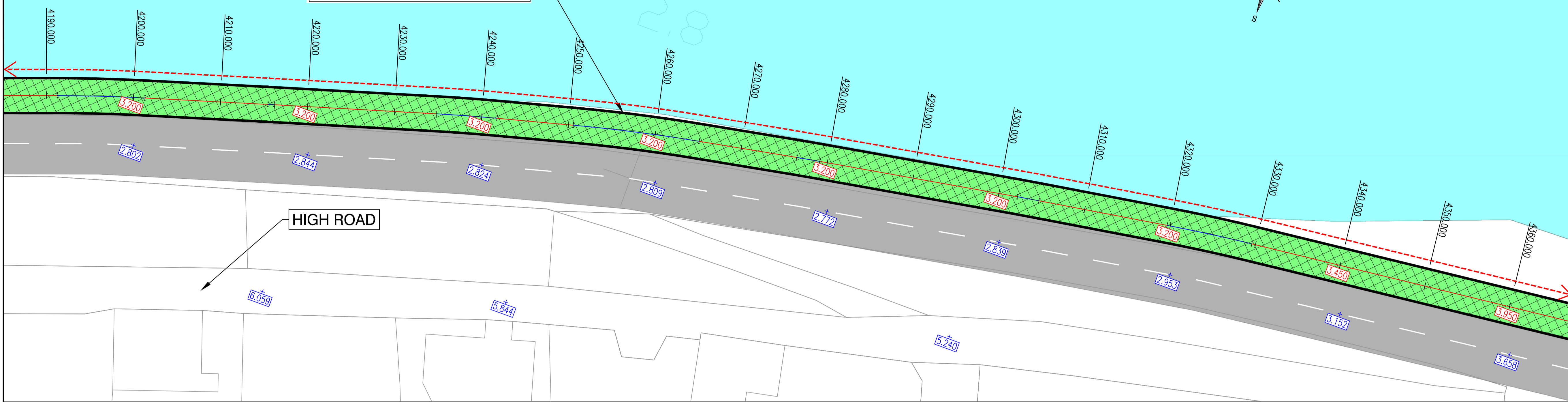
© COPYRIGHT OF THIS DRAWING IS RESERVED BY DBFL CONSULTING ENGINEERS. NO PART SHALL BE REPRODUCED OR TRANSMITTED WITHOUT THEIR WRITTEN PERMISSION.



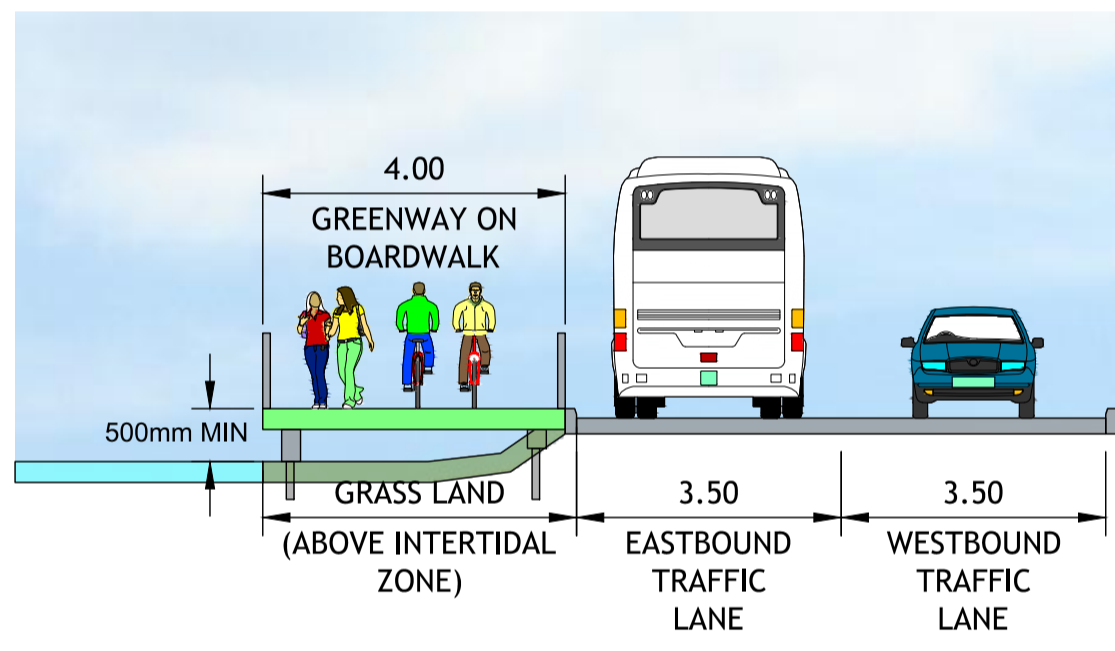
- NOTES:
- GENERAL NOTES:
1. ALL CO-ORDINATES ARE TO IRISH NATIONAL GRID (BASED ON OS MAPPING)
 2. ALL LEVELS ARE TO ORDNANCE DATUM MALIN HEAD (BASED ON LEAS SURVEY INFORMATION)
 3. ALL DIMENSIONS IN METRES UNLESS SPECIFIED OTHERWISE

LEGEND:

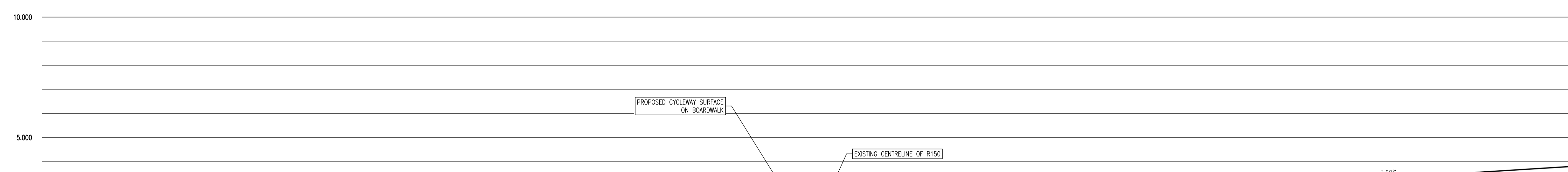
	TYPE A CONSTRUCTION SECTION BITUMINOUS CONSTRUCTION (ALONGSIDE ROAD)
	TYPE B CONSTRUCTION SECTION BITUMINOUS CONSTRUCTION (AWAY FROM ROAD)
	TYPE C CONSTRUCTION SECTION TIMBER MATT CONSTRUCTION (DUNES AREA)
	TYPE D CONSTRUCTION SECTION BOARDWALK CONSTRUCTION
	TYPE E CONSTRUCTION SECTION LOCAL BRIDGE
	PROPOSED FOOTPATH
	EXISTING RIVER / WATER COURSE
	EXISTING ROAD
	EXISTING FOOTPATH
	RAISED TABLE
	POSSIBLE LAND ACQUISITION
	EXISTING ROAD LEVEL
	PROPOSED GREENWAY LEVEL



TYPICAL CROSS SECTION TYPE D-1 (CH 4080-4430)



KEYPLAN



BOYNE GREENWAY LONGSECTION SCALE: H 1:250, V 1:100. DATUM: 0.000

CHAINAGE	4000.000	4200.000	4210.000	4220.000	4230.000	4240.000	4250.000	4260.000	4270.000	4280.000	4290.000	4300.000	4310.000	4320.000	4330.000	4340.000	4350.000					
EXISTING GROUND LEVELS	1.937	1.971	1.979	1.959	2.014	2.105	2.095	1.776	1.719	1.747	1.767	1.901	1.909	2.117	2.434	3.158						
PROPOSED LEVELS	3.200	3.200	3.200	3.200	3.200	3.200	3.200	3.200	3.200	3.200	3.200	3.200	3.200	3.200	3.450	3.700						
VERTICAL GEOMETRY	G = -0.000% -Horizontal																					
HORIZONTAL GEOMETRY	R: 200.000 L: 10.066		L = 14.133		R: 200.000 L: 0.757		L = 18.574		R: 200.000 L: 6.972		L = 8.796		R: 200.000 L: 11.337		L = 23.036		R: 200.000 L: 2.510		L = 14.963		R: 200.000 L: 9.943	

PT	30-06-19	NON-STATUTORY CONSULTATION	DJG	MPK
REV.	DATE	DESCRIPTION	BY	CHKD.

NON-STATUTORY PUBLIC CONSULTATION

DESIGNED	MPK	PREPARED	DJG
DATE	AUG 2019	CHECKED	RLJK

DBFL Consulting Engineers email: info@dbfl.ie site: www.dbfl.ie

BOYNE OFFICE: Ormrod House, Upper Ormrod Quay, Dublin 7, Ireland. PHONE: +353 1 400 4000 FAX: +353 1 400 4050

WATERFORD OFFICE: Unit 2, The Chandlery, 1-2 O'Connell Street, Waterford, Ireland. PHONE: +353 51 308 550 FAX: +353 51 844 913

PROJECT

BOYNE GREENWAY

DROGHEDA TO MORNINGTON

DRG. TITLE

PROPOSED ALIGNMENT SHEET 29

CLIENT

comhairle chontae na mbeith county council

SCALE	1:250 @A1	FILE REF.	170029-2200
DRG. NO.	170029-2229		P1