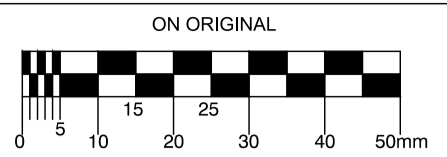


© COPYRIGHT OF THIS DRAWING IS RESERVED BY DBFL CONSULTING ENGINEERS. NO PART SHALL BE REPRODUCED OR TRANSMITTED WITHOUT THEIR WRITTEN PERMISSION.



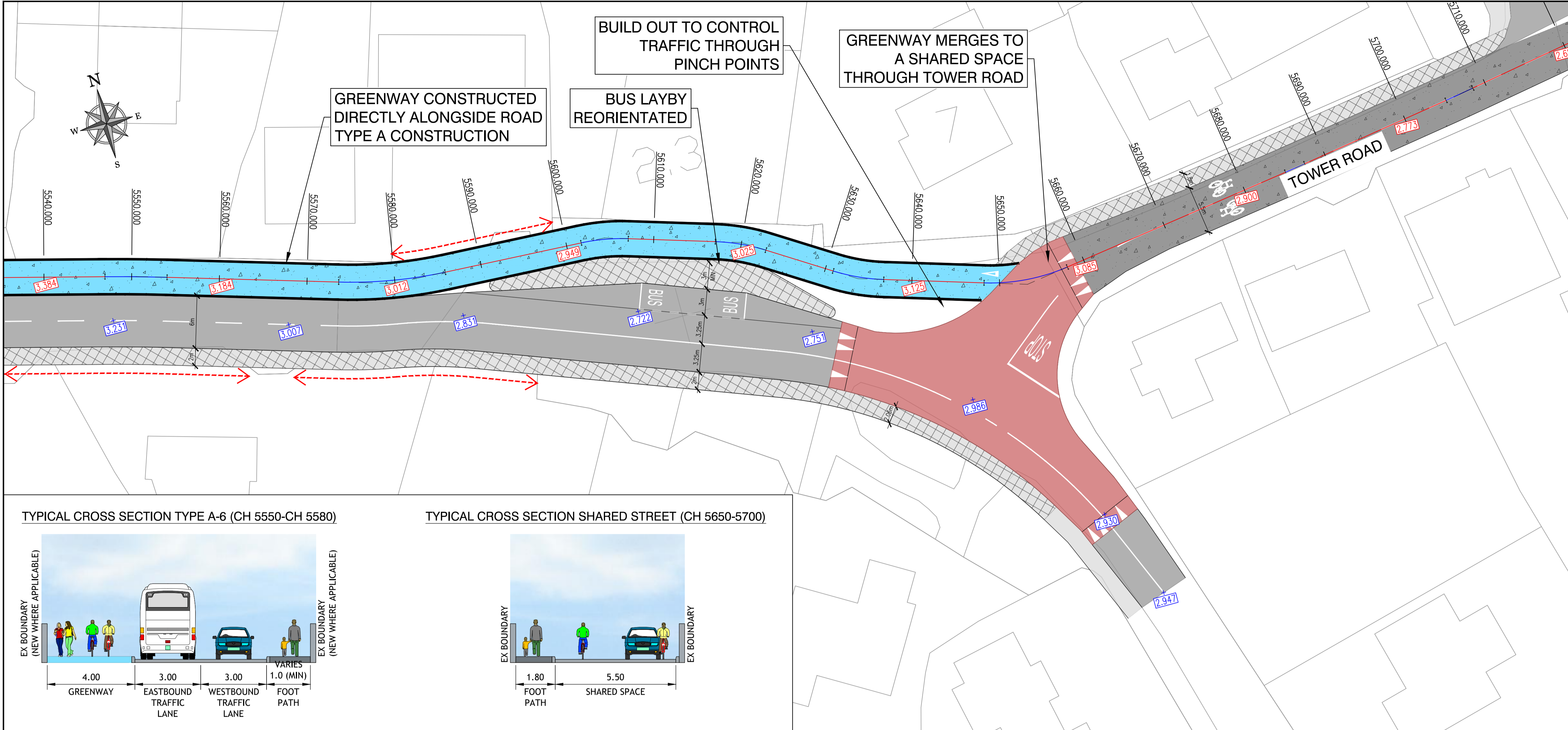
- GENERAL NOTES:
1. ALL CO-ORDINATES ARE TO IRISH NATIONAL GRID (BASED ON OS MAPPING)
 2. ALL LEVELS ARE TO ORDNANCE DATUM MALIN HEAD (BASED ON LIDAR SURVEY INFORMATION)
 3. ALL DIMENSIONS IN METRES UNLESS SPECIFIED OTHERWISE

LEGEND:

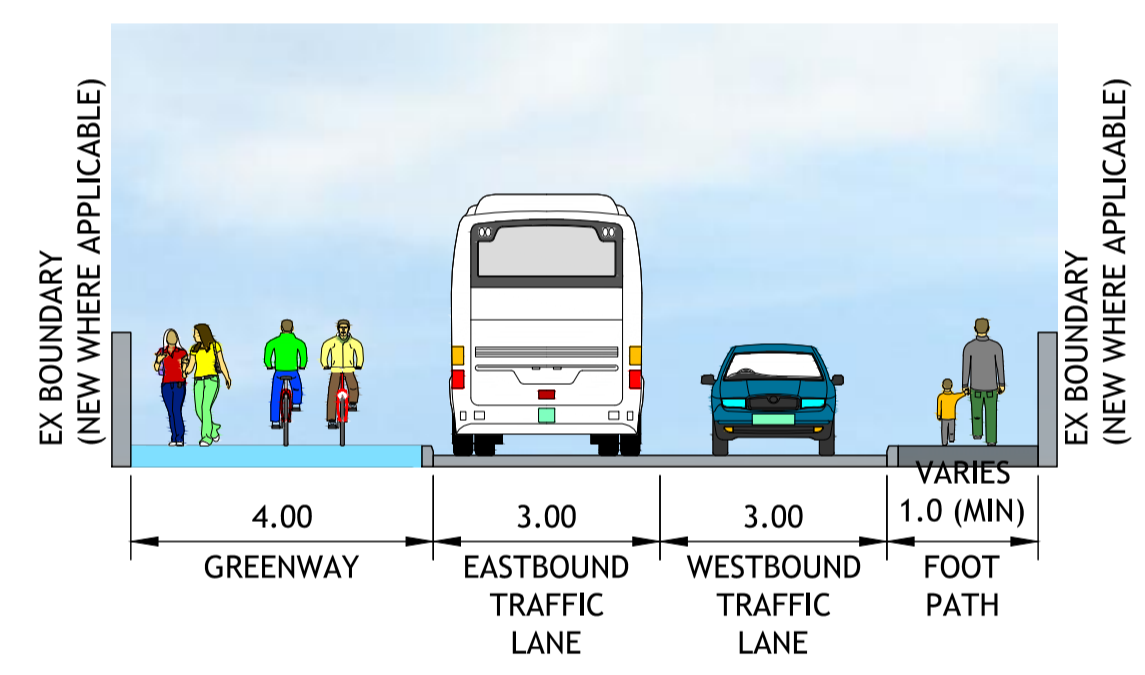
- TYPE A CONSTRUCTION SECTION BITUMINOUS CONSTRUCTION (ALONGSIDE ROAD)
- TYPE B CONSTRUCTION SECTION BITUMINOUS CONSTRUCTION (AWAY FROM ROAD)
- TYPE C CONSTRUCTION SECTION TIMBERSMATT CONSTRUCTION (DUNES AREA)
- TYPE D CONSTRUCTION SECTION BOARDWALK CONSTRUCTION
- TYPE E CONSTRUCTION SECTION LOCAL BRIDGE
- PROPOSED FOOTPATH
- EXISTING RIVER / WATER COURSE
- EXISTING ROAD
- EXISTING FOOTPATH
- RAISED TABLE
- POSSIBLE LAND ACQUISITION
- EXISTING ROAD LEVEL
- PROPOSED GREENWAY LEVEL



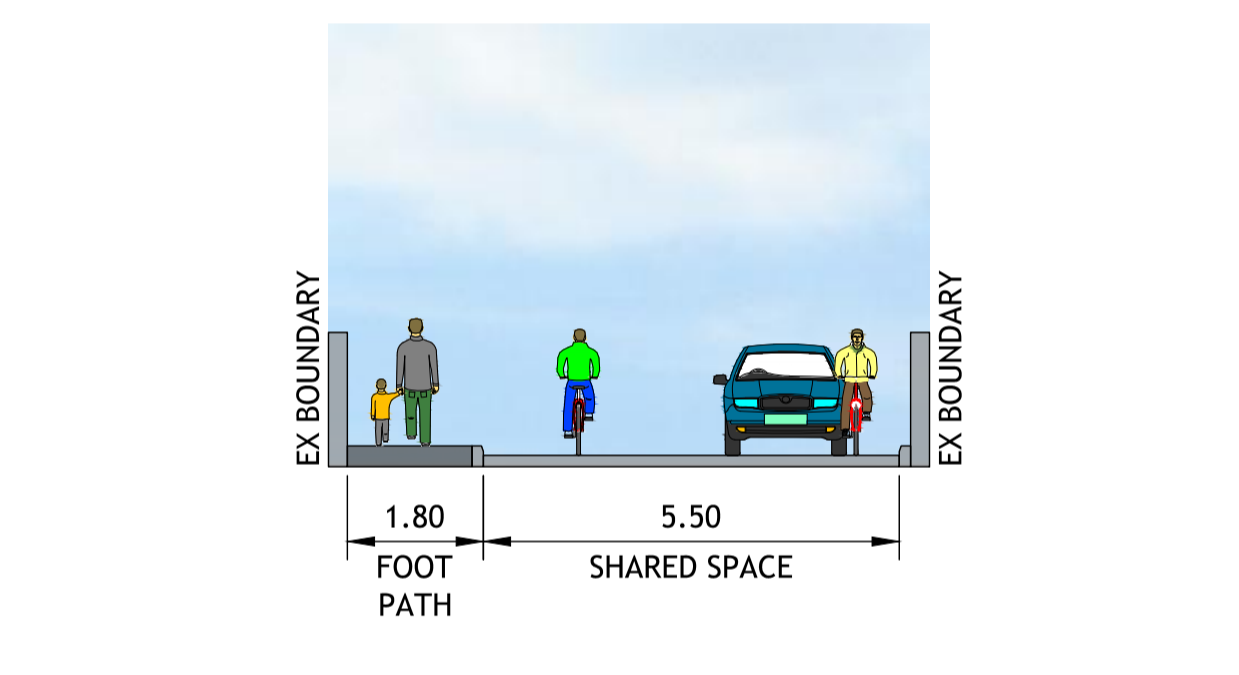
KEYPLAN



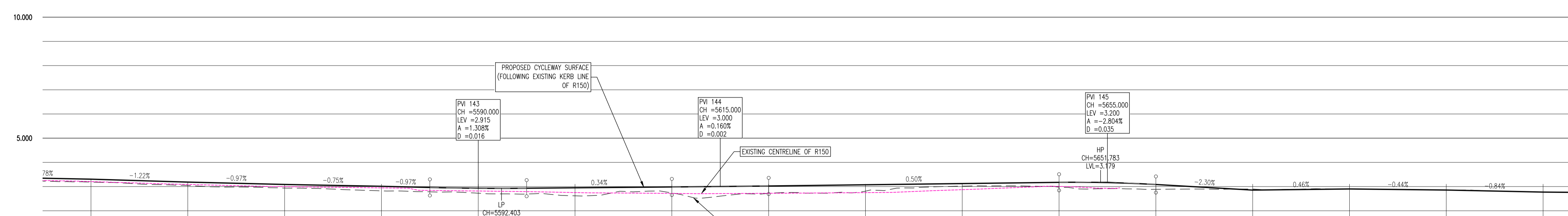
TYPICAL CROSS SECTION TYPE A-6 (CH 5550-CH 5580)



TYPICAL CROSS SECTION SHARED STREET (CH 5650-5700)



BOYNE GREENWAY LONGSECTION
SCALE: H 1:250, V 1:100.
DATUM: 0.000



CHAINAGE	EXISTING GROUND LEVELS	PROPOSED LEVELS	VERTICAL GEOMETRY	HORIZONTAL GEOMETRY
5550.000	3.186	3.306	7.82% 27.8	R: 200.000 L: 7.080
5560.000	3.045	3.184	G = -1.216% -1.82.2	L: 19.577
5570.000	2.938	3.087	G = -0.971% -1.103.9	R: 51.000 L: 12.220
5580.000	2.833	3.012	G = -0.754% -1.132.7	L: 15.859
5590.000	2.726	2.931	R = 764.268 K = 7.643 L = 10.000	R: 22.000 L: 5.407
5595.000	2.652	2.932	G = -0.969% -1.103.2	L: 9.933
5600.000	2.617	2.949	G = 0.340% 1.294.3	R: 22.000 L: 5.864
5610.000	2.736	3.075	R = 6243.401 K = 62.434 L = 10.000	L: 8.026
5615.000	3.002	3.025	G = 0.500% 1.200.0	R: 22.000 L: 5.868
5620.000	2.718	3.125	R = 356.657 K = 3.567 L = 10.000	L: 11.443
5630.000	2.810	3.075	G = -2.304% -1.43.4	R: 22.000 L: 9.751
5640.000	3.019	3.125	G = 0.458% 1.216.0	L: 27.117
5650.000	2.974	3.175	G = -0.439% -1.227.8	R: 200.000 L: 2.391
5655.000	2.887	3.165	G = -0.839% -1.179.2	L: 17.664
5660.000	2.887	3.085		
5670.000	2.885	2.854		
5680.000	2.886	2.900		
5690.000	2.853	2.856		
5700.000	2.776	2.773		

PT	30-06-19	NON-STATUTORY CONSULTATION	DJG	MPK
REV.	DATE	DESCRIPTION	BY	CHKD.

NON-STATUTORY PUBLIC CONSULTATION

DESIGNED	MPK	PREPARED	DJG
DATE	AUG 2019	CHECKED	RLK

DBFL Consulting Engineers email: info@dbfl.ie site: www.dbfl.ie

PROJECT
BOYNE GREENWAY
DROGHEDA TO MORNINGTON

DRG. TITLE
PROPOSED ALIGNMENT SHEET 38

CLIENT
comhairle chontae na mbeith
meath county council

SCALE	1:250 @A1	FILE REF.	170029-2200
DRG. NO.	170029-2238		P1