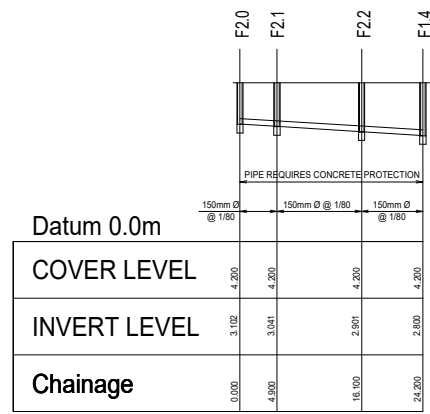


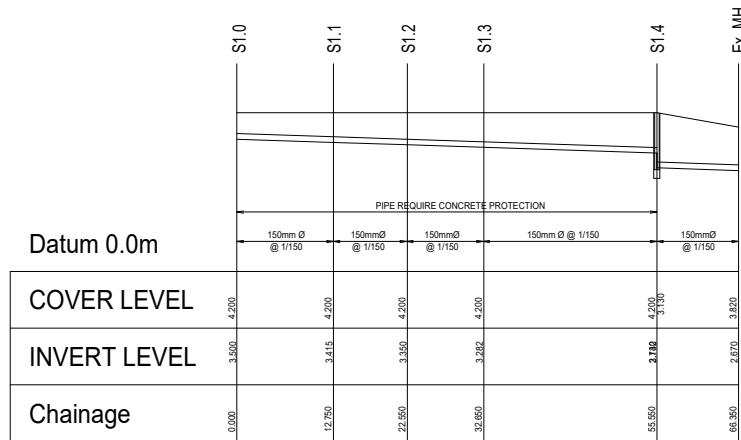
F1.0-Ex. MH

Scale: Horizontal 1/1000, Vertical 1/200



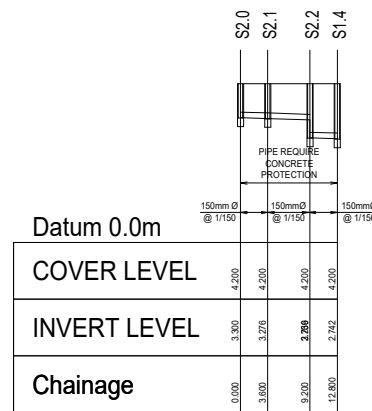
F2.0-F1.4

Scale: Horizontal 1/1000, Vertical 1/200



S1.0-Ex. MH

Scale: Horizontal 1/1000, Vertical 1/200



S2.0-S1.4

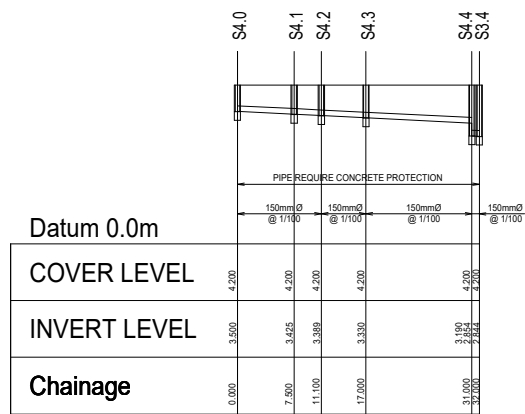
Scale: Horizontal 1/1000, Vertical 1/200



S3.0-S1.4

Scale: Horizontal 1/1000, Vertical 1/200

* DENOTES - RAIN WATER HARVESTING TANK



S4.0-S3.4

Scale: Horizontal 1/1000, Vertical 1/200

Issue Register				
No.	Date	Description	Drawn	Checked/Approved
PL1	26/06/20	PLANNING ISSUE	MT	MJP

GENERAL NOTES:-

- THIS DRAWING TO BE READ IN CONJUNCTION WITH ALL RELEVANT ARCHITECTS & ENGINEERS DRAWINGS & SPECIFICATIONS.
- DO NOT SCALE. USE FIGURED DIMENSIONS ONLY.
- THE CONTRACTOR SHALL VERIFY ALL DIMENSIONS & ELEVATIONS WITH ARCHITECTURAL DRAWINGS PRIOR TO START OF CONSTRUCTION. ALL DISCREPANCIES TO BE NOTIFIED, IN WRITING TO ENGINEERS & ARCHITECTS FOR RESOLUTION.
- ALL DIMENSIONS ON DRAWINGS ARE IN MILLIMETRES UNLESS OTHERWISE NOTED.
- FOR DETAILS AND SETTING OUT OF RWP, SVP, WVP & ALL OPENINGS SEE THE RELEVANT ARCHITECTS DRAWINGS.
- FOR RADON BARRIER, D.P.C. & INSULATION DETAILS REFER TO ARCHITECTS DRAWINGS.

ALL SETTING OUT DIMENSIONS TO BE CHECKED AGAINST ARCHITECTS DRAWINGS. ARCHITECTS DRAWINGS TO TAKE PRECEDENCE.

DRAWING NOTES:-

REFER TO NOTES TEMPLATE

ABBREVIATIONS:-

- | | |
|------|------------------------|
| BTM | BOTTOM |
| C/C | CENTRE TO CENTRE |
| CTRS | CENTRES |
| SFL | STRUCTURAL FLOOR LEVEL |
| FFL | FINISHED FLOOR LEVEL |
| TOC | TOP OF CONCRETE |
| TP | TOP |
| TOS | TOP OF STEEL |
| UNO | UNLESS NOTED OTHERWISE |

PLANNING

Client: MEATH COUNTY COUNCIL

Project: BETTYSTOWN LIBRARY SEAVIEW TERRACE, BETTYSTOWN

Drawing Title: PROPOSED LONGITUDINAL DRAINAGE SECTIONS

Project No: 191018 Scale @ A1: Varies@A3

Drawing No: 191018/C/020 Rev: PL1

Client: MT Councillor: MJP Date: 23/04/20

Martin Peters Associates
Consulting Engineers
Ormeau Road, Ashurst, Co. Wick
T: +353 56 7702761 F: +353 56 7702728 E: info@mpa.ie W: www.mpa.ie