

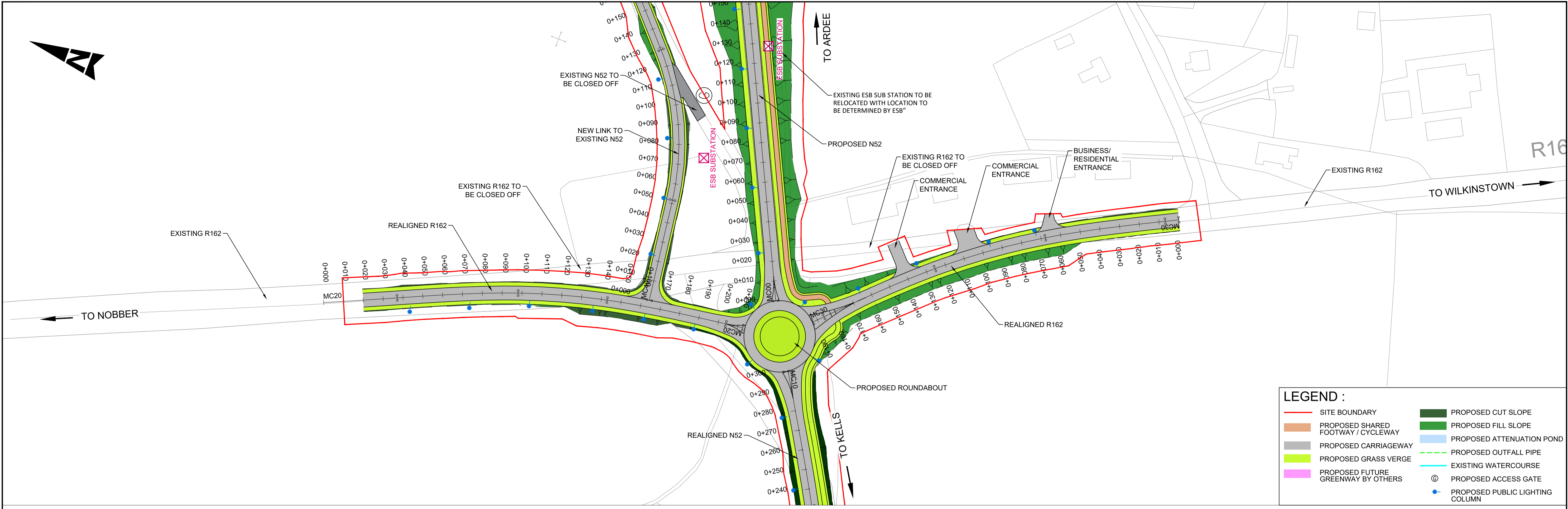
A1

DO NOT SCALE

100

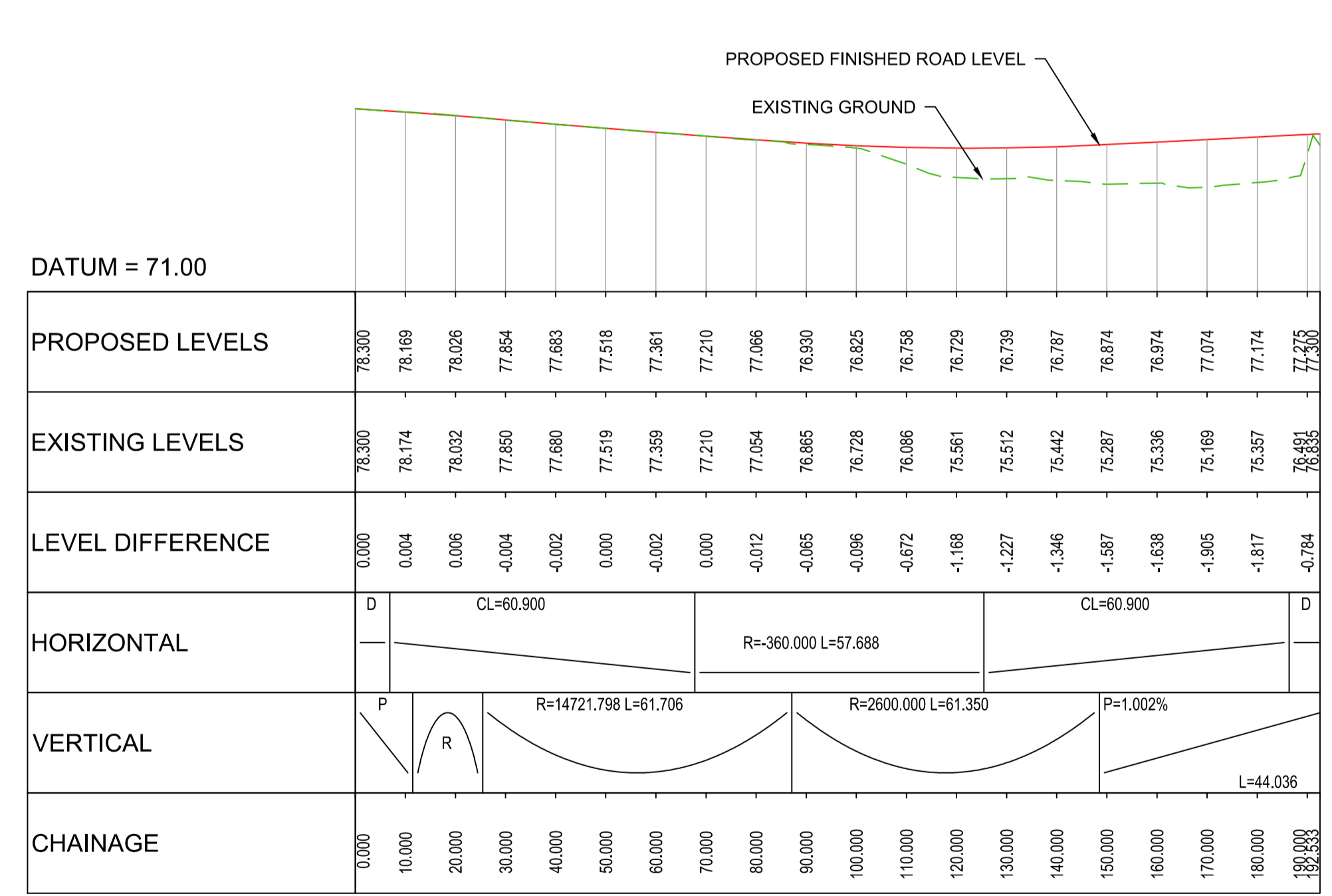
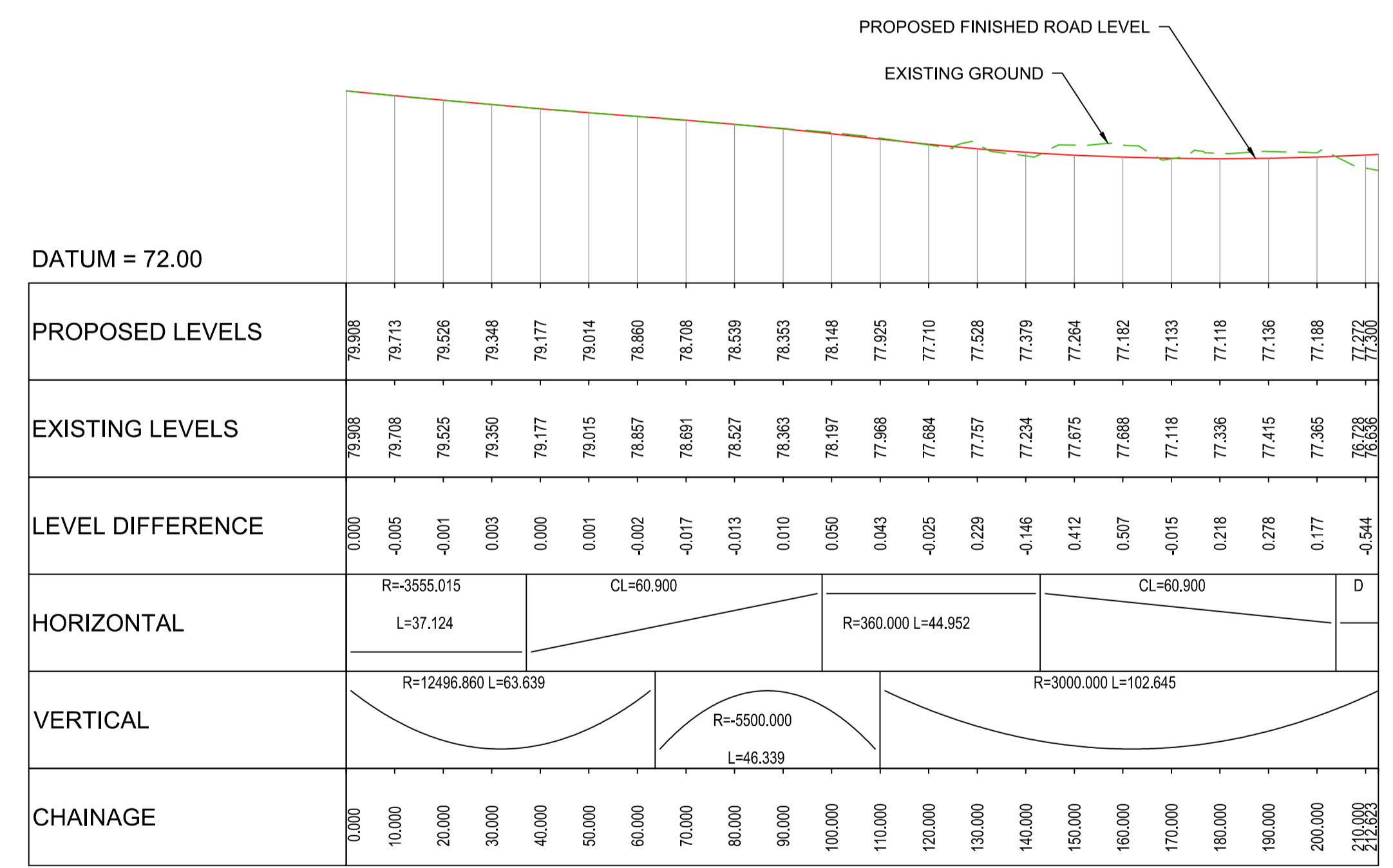
0

10



LEGEND :

—	SITE BOUNDARY	■	PROPOSED CUT SLOPE
—	PROPOSED SHARED FOOTWAY / CYCLEWAY	■	PROPOSED FILL SLOPE
—	PROPOSED CARRIAGEWAY	■	PROPOSED ATTENUATION POND
—	PROPOSED GRASS VERGE	—	PROPOSED OUTFALL PIPE
—	PROPOSED FUTURE GREENWAY BY OTHERS	—	EXISTING WATERCOURSE
⊙	PROPOSED ACCESS GATE	●	PROPOSED PUBLIC LIGHTING COLUMN



© ORDNANCE SURVEY IRELAND LICENSE No. AR 0092517.
 ORDNANCE SURVEY IRELAND & GOVERNMENT OF IRELAND



Rev	Description	By	Date	Chk'd	Auth
D	FOR PLANNING	JD	18.09.20	ST	UOH
C	FOR PLANNING	DB	13.08.20	ST	UOH
B	FOR PLANNING	DB	26.02.20	ST	UOH
A	FOR PLANNING	DB	03.07.19	ST	UOH
-	FOR PLANNING	AK	17.05.19	ST	UOH

SNC · LAVALIN
Member of the SNC-Lavalin Group

ATKINS

Atkins House, 150-155 Ailside Business Park, Swords, Co. Dublin
Tel (+353) 01 810 8000 Fax (+353) 01 810 8001

Unit 2B, 2200 Cork Airport Business Park, Cork
Tel (+353) 021 429 0300 Fax (+353) 021 429 0360

1st Floor Technology House Parkmore Technology Park, Galway
Tel (+353) 091 786 050 Fax (+353) 091 779 830

Client	MEATH COUNTY COUNCIL
Project	N52 GRANGE TO CLONTAIL SCHEME

Purpose	FOR PLANNING
Title	PART 8 HORIZONTAL AND VERTICAL ALIGNMENT SIDE ROADS - SHEET 2 OF 4
Original Scale	1:1000 at A1 1:2000 at A3
Design/Drawn	AK
Checked	ST
Authorised	UOH
Date	17.05.19
Date	17.05.19
Date	17.05.19
Status	P
Drawing Number	5158291 / HTR / DR / 0111
Rev	D

File: 5158291_HTR_DR_0111.dwg
 Date: Sep 23, 2020 - 10:35am
 Plotted by: stabin