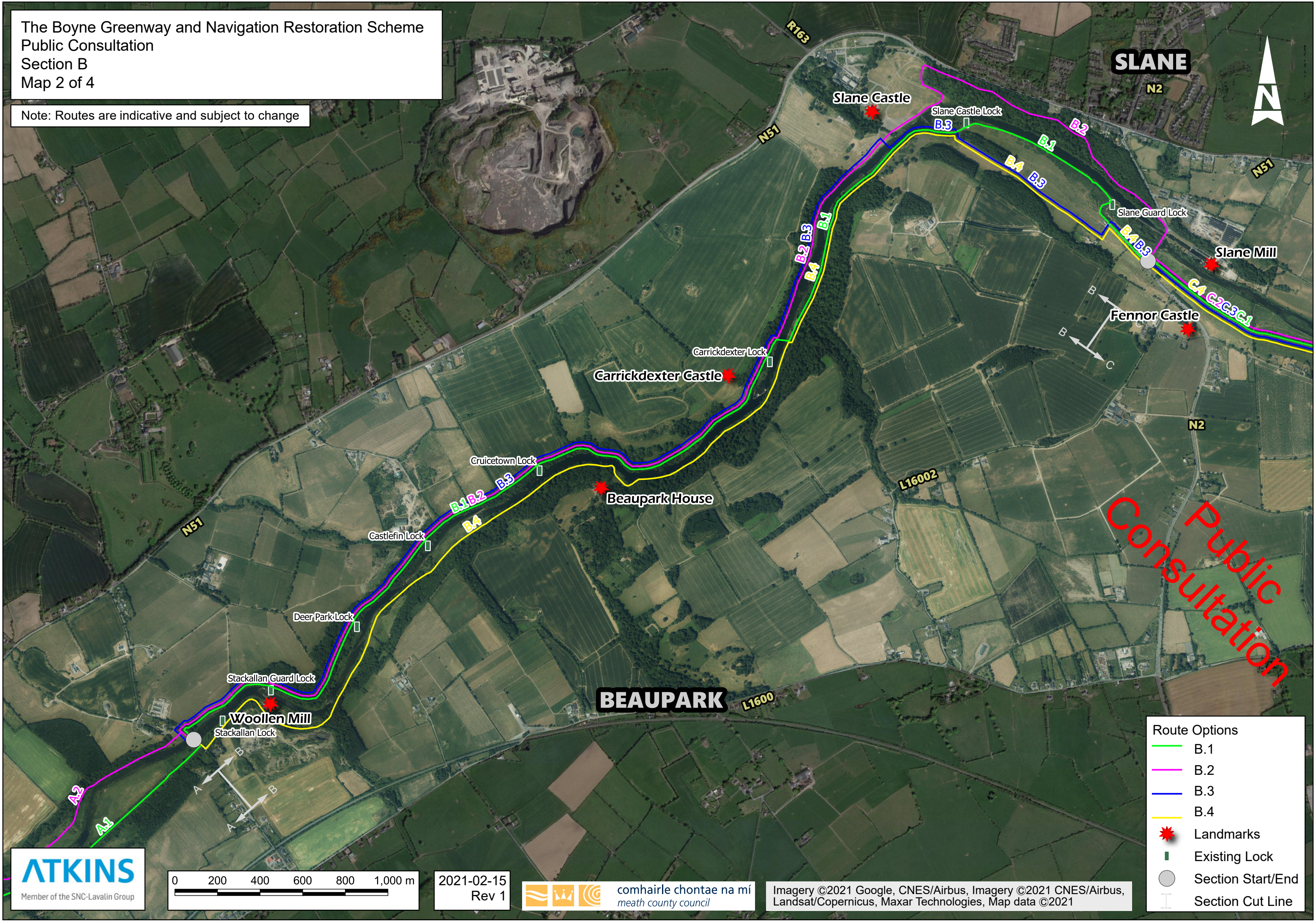


The Boyne Greenway and Navigation Restoration Scheme
 Public Consultation
 Section B
 Map 2 of 4

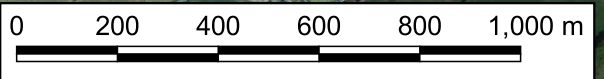
Note: Routes are indicative and subject to change




SLANE

BEAUPARK

- Route Options**
- B.1
 - B.2
 - B.3
 - B.4
 - ★ Landmarks
 - Existing Lock
 - Section Start/End
 - | Section Cut Line



2021-02-15
 Rev 1



Imagery ©2021 Google, CNES/Airbus, Imagery ©2021 CNES/Airbus, Landsat/Copernicus, Maxar Technologies, Map data ©2021