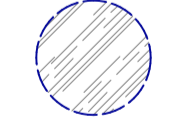






DEMOLITIONS KEY

-  EXISTING TREES TO BE REMOVED
-  INDICATIVE LOCATIONS OF CARAVANS TO BE REMOVED
-  EXISTING SINGLE STOREY BUILDINGS TO BE DEMOLISHED
-  EXISTING MASONRY WALL/METAL FENCE TO BE DEMOLISHED
-  RED LINE INDICATES OUTLINE OF APPLICATION = 9,781sqm | 0.978hect

REVISION

revision	
revision	
revision	
revision	

NOTES

levels All levels and dimensions to be checked onsite. Any discrepancies to be reported to Cooney Architects. Do not scale off this drawing. Use figured dimensions only.

This drawing is to be read in conjunction with all other relevant Engineering and Architectural drawings and specifications. General structure only. To be cross referenced with all associated Engineers drawings.

copyright This drawing and design is copyright, and may not be reproduced without Cooney Architects permission.

DESIGN TEAM

Quantity Surveyor: McGahan Surveyors
 CAS Engineer: Tobin Consulting Engineers
 M&E Engineer: Bernard Smith Consulting Engineers
 Fire Engineer:
 DAC Engineer:

PART 8 PLANNING

CooneyArchitects

project title Development
 client St. Francis Park, Navan, Co. Meath
 drawn by PC/MB
 checked by BB

drawing no. 15027.PP8.002
 drawing title Existing Site Plan
 scale 1:500 @A1
 date March 2021

