

**GENERAL NOTES**

1. This drawing is the property of Meath County Council, it is a confidential document and must not be copied, used, or reproduced without prior written consent.
2. Unless stated otherwise, all levels refer to Ordnance Survey Datum, Malin Head, and all coordinates refer to Irish Transverse Mercator (ITM) Grid.
3. DO NOT SCALE, use figured dimensions only, if in doubt ask.

**Kennedy Road ITM Coordinates**

Ref.	Easting:	Northing:
A	686719.822	767877.660
B	686719.492	767875.525
C	686787.559	767865.670
D	686787.884	767867.966

Taxi Rank road marking to be as per Traffic Signs Manual 2019 - Chapter 7 7.6.13 RRM 029

Taxi Rank signage to be as per Traffic Signs Manual 2019 - Chapter 5 5.17.14 RUS 020

**DRAFT**

No.	Date	Amendment / Issue	Drn	Chk	App

Stage: FOR INFORMATION

Comhairle Chontae na Mí  
**Meath**  
 County Council



Buvinda House, Dublin Road, Navan, Co Meath C15 Y291  
 T: 046 909 7000 F: 046 909 7001 W: www.meath.ie

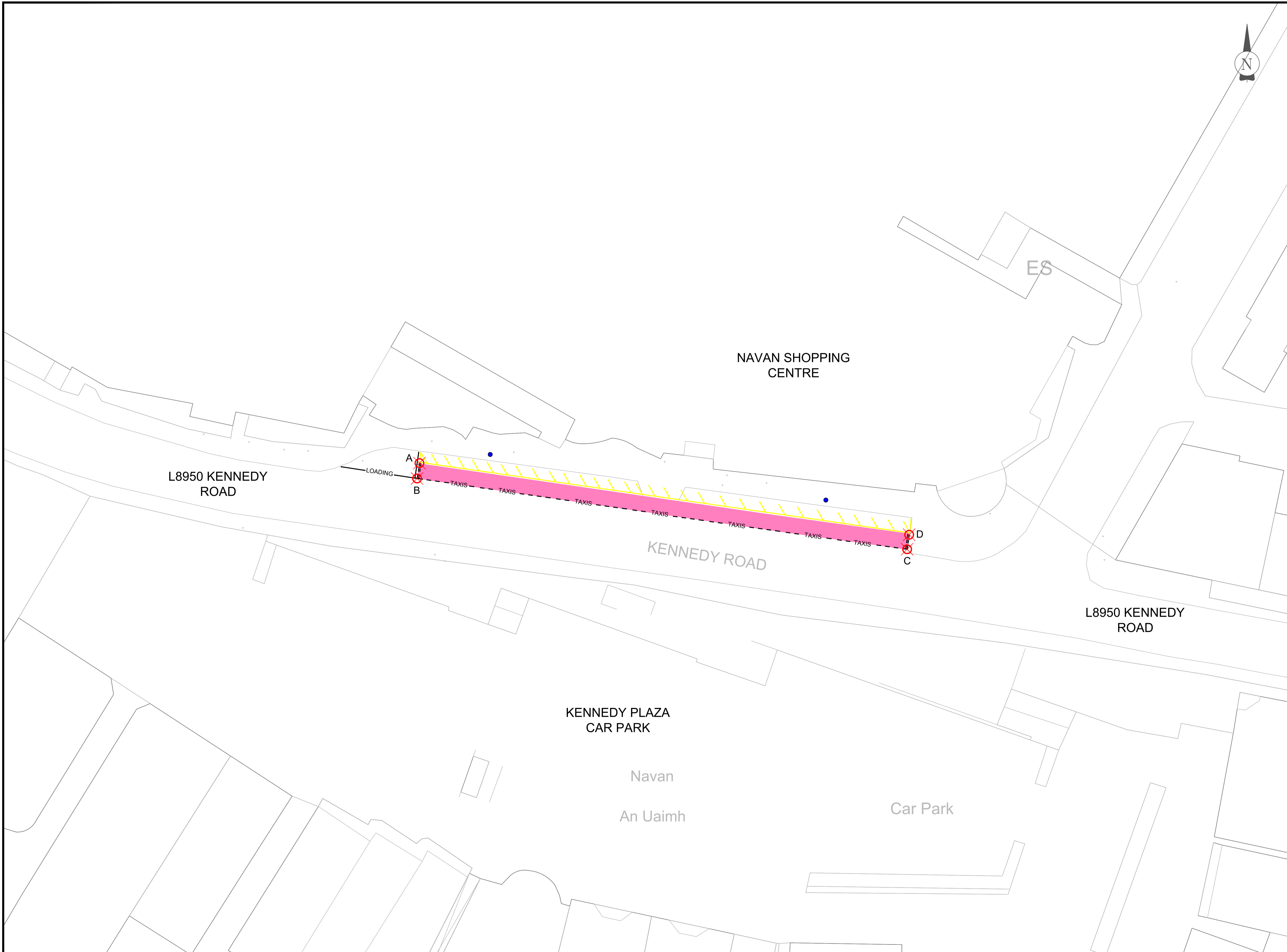

Project:  
**NAVAN MUNICIPAL DISTRICT APPOINTED STANDS (TAXI) BYELAW 2021**

Title:  
**TAXI STAND AREA NMD-01 KENNEDY ROAD**

Drawn by: SB	Checked by: BM	Approved by: CR
-----------------	-------------------	--------------------

File Reference: TRA/08/06/03/02/99

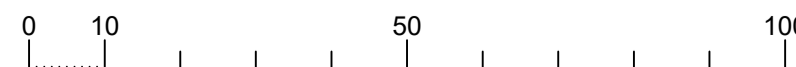
Scale: 1:250 @ A1	Dr. No: DG9021	Rev: ...
Date: 01/03/21		




comhairle chontae na mí  
 meath county council

This Drawing may contain Ordnance Survey Ireland Mapping  
 OSI Licence No. 2021/151/NMA/Meath County Council

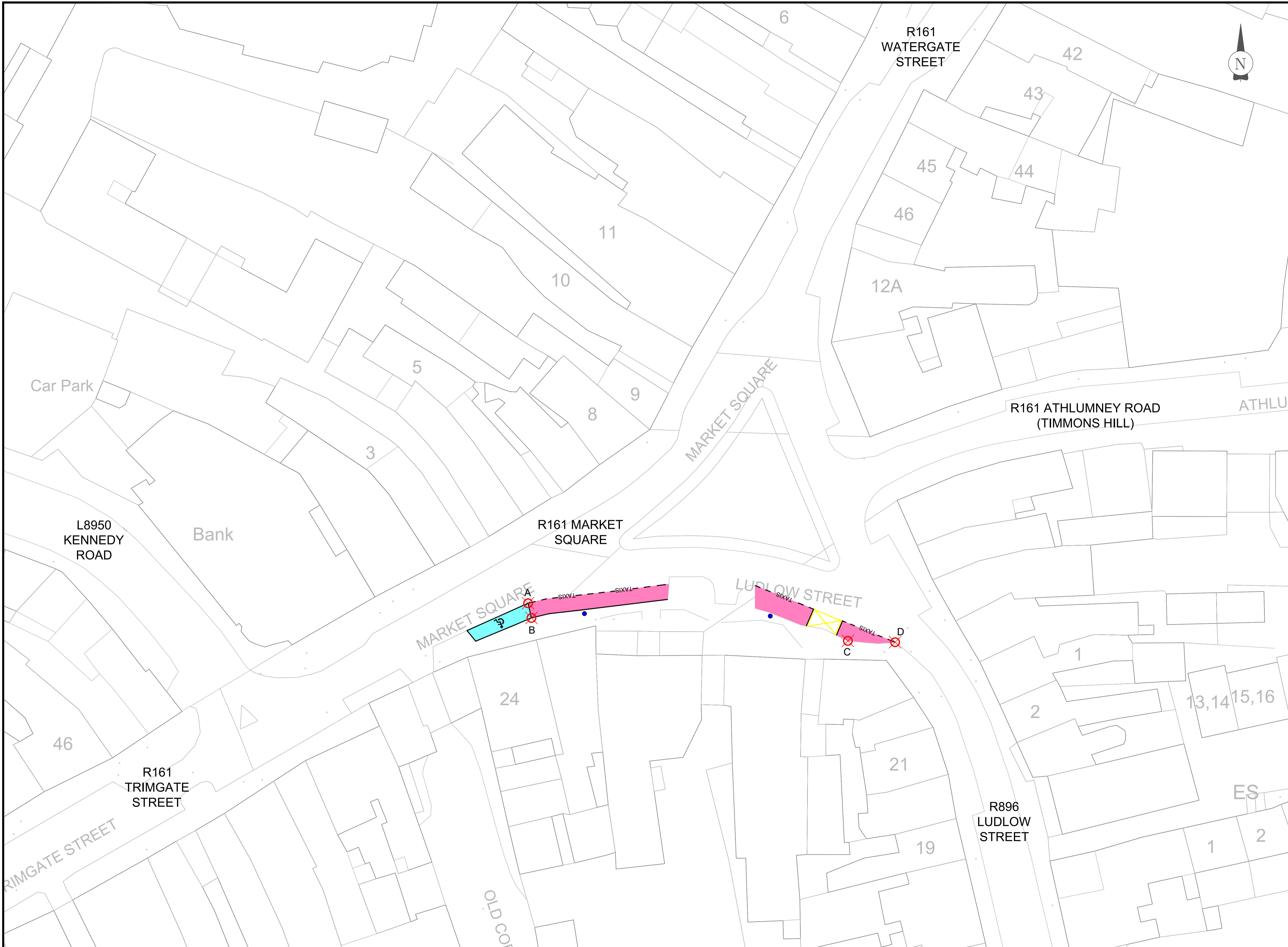
A1



**LEGEND**

-  Taxi Stand Signs
-  Taxi Stand Area
-  Coordinate Marker





**GENERAL NOTES**

1. This drawing is the property of Meath County Council, it is a confidential document and must not be copied, used, or reproduced without prior written consent.
2. Unless stated otherwise, all levels refer to Ordnance Survey Datum, Malin Head, and all coordinates refer to Irish Transverse Mercator (ITM) Grid.
3. DO NOT SCALE, use figured dimensions only, if in doubt ask.

Market Square ITM Coordinates		
Ref:	Easting:	Northing:
A	686964.049	767825.463
B	686964.516	767823.416
C	687008.690	767820.206
D	687015.281	767820.028

Taxi Rank signage to be as per Traffic Signs Manual 2019 - Chapter 5 5.17.14 RUS 020

Taxi Rank signage to be as per Traffic Signs Manual 2019 - Chapter 5 5.17.14 RUS 020

**DRAFT**

No.	Date	Amendment / Issue	Dm	Chk	App

Stage: FOR INFORMATION

Comhairle Chontae na Mí  
**Meath**  
 County Council




Buvinda House, Dublin Road, Navan, Co Meath C15 Y291  
 T: 046 909 7000 F: 046 909 7001 W: www.meath.ie

Project:  
**NAVAN MUNICIPAL DISTRICT APPOINTED STANDS (TAXI) BYELAW 2021**

Title:  
**TAXI STAND AREA NMD-02 MARKET SQUARE**

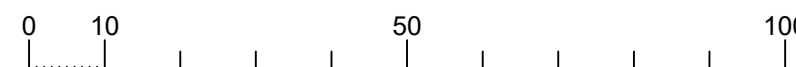
Drawn by: SB	Checked by: BM	Approved by: CR
File Reference: TRA/08/06/03/02/99		
Scale: 1:250 @ A1	Drw. No: DG9022	Rev: ...
Date: 01/03/21		



comhairle chontae na mí  
meath county council

This Drawing may contain Ordnance Survey Ireland Mapping  
 OSI Licence No. 2021/151/NMA/Meath County Council

A1



**LEGEND**

- Taxi Stand Signs
- Taxi Stand Area
- Coordinate Marker





**GENERAL NOTES**

1. This drawing is the property of Meath County Council, it is a confidential document and must not be copied, used, or reproduced without prior written consent.
2. Unless stated otherwise, all levels refer to Ordnance Survey Datum, Malin Head, and all coordinates refer to Irish Transverse Mercator (ITM) Grid.
3. DO NOT SCALE, use figured dimensions only, if in doubt ask.

**Blackcastle Shopping Centre  
ITM Coordinates**

Ref:	Easting:	Northing:
A	687372.976	768985.706
B	687378.349	768987.933
C	687376.454	768992.560
D	687371.254	768989.432

Taxi Rank signage to be as per Traffic Signs Manual 2019 - Chapter 5 5.17.14 RUS 020  
 Taxi Rank signage to be as per Traffic Signs Manual 2019 - Chapter 5 5.17.14 RUS 020

**DRAFT**

No.	Date	Amendment / Issue	Drn	Chk	App

Stage: FOR INFORMATION

Comhairle Chontae na Mí  
**Meath**  
 County Council



Buvinda House, Dublin Road, Navan, Co Meath C15 Y291  
 T: 046 909 7000 F: 046 909 7001 W: www.meath.ie


**NAVAN MUNICIPAL DISTRICT  
APPOINTED STANDS  
(TAXI) BYELAW 2021**

**TAXI STAND AREA  
NMD-03 BLACKCASTLE  
SHOPPING CENTRE**

Drawn by: SB	Checked by: BM	Approved by: CR
-----------------	-------------------	--------------------

File Reference: TRA/08/06/03/02/99

Scale: 1:250 @ A1	Dr. No: DG9023	Rev: ...
Date: 01/03/21		



**comhairle chontae na mí**  
meath county council

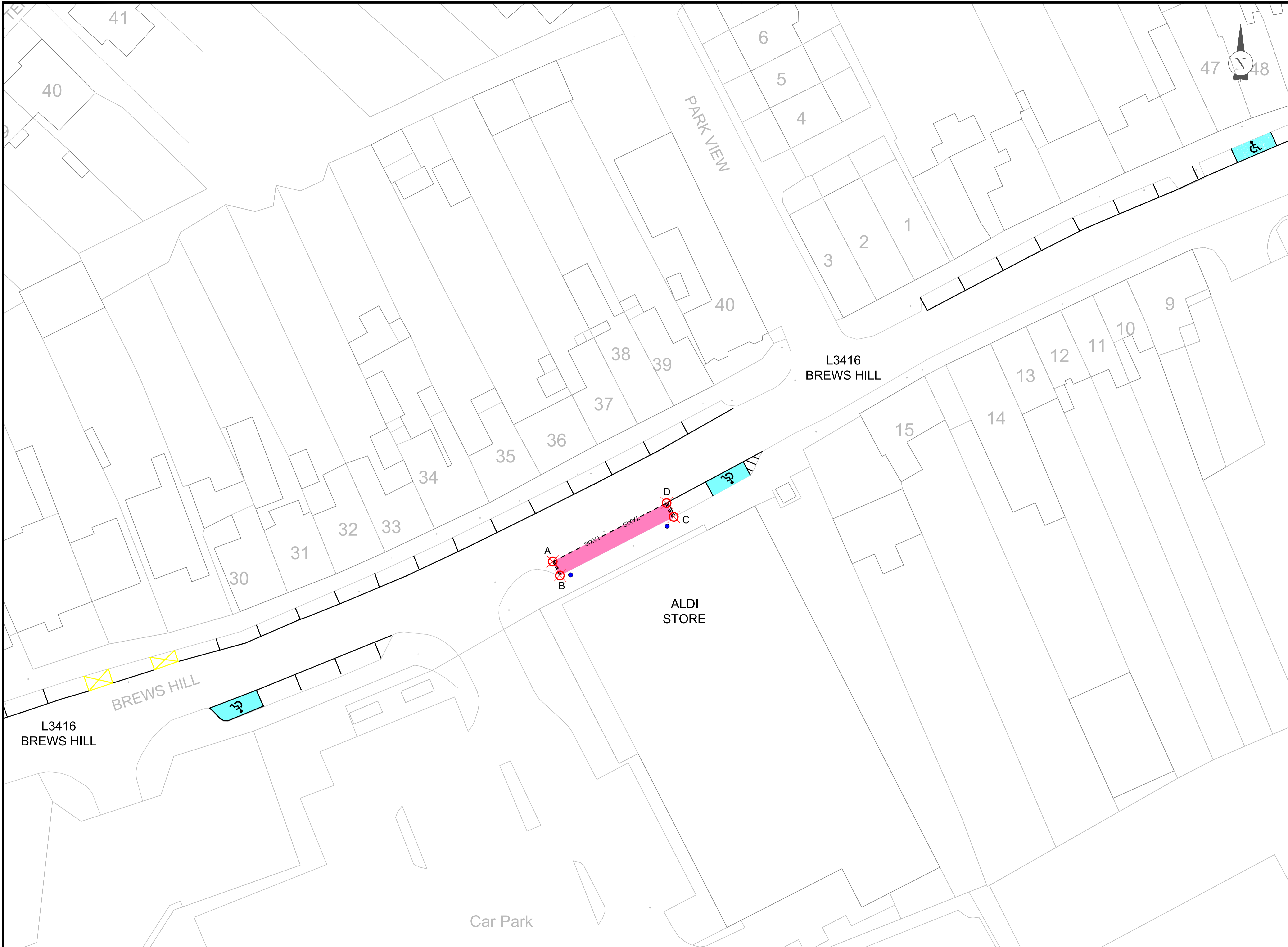
This Drawing may contain Ordnance Survey Ireland Mapping  
OSi Licence No. 2021/151/NMA/Meath County Council

A1 0 10 50 100

**LEGEND**

- Taxi Stand Signs
- Taxi Stand Area
- Coordinate Marker





**GENERAL NOTES**

1. This drawing is the property of Meath County Council, it is a confidential document and must not be copied, used, or reproduced without prior written consent.
2. Unless stated otherwise, all levels refer to Ordnance Survey Datum, Malin Head, and all coordinates refer to Irish Transverse Mercator (ITM) Grid.
3. DO NOT SCALE, use figured dimensions only, if in doubt ask.

**Brews Hill ITM Coordinates**

Ref:	Easting:	Northing:
A	686499.445	767615.630
B	686500.452	767613.676
C	686516.335	767621.867
D	686515.349	767623.789

Taxi Rank signage to be as per Traffic Signs Manual 2019 - Chapter 5 5.17.14 RUS 020  
 Taxi Rank signage to be as per Traffic Signs Manual 2019 - Chapter 5 5.17.14 RUS 020

**DRAFT**

No.	Date	Amendment / Issue	Drn	Chk	App

Stage: FOR INFORMATION

Comhairle Chontae na Mí  
**Meath**  
 County Council



Buvinda House, Dublin Road, Navan, Co Meath C15 Y291  
 T: 046 909 7000 F: 046 909 7001 W: www.meath.ie


**NAVAN MUNICIPAL DISTRICT APPOINTED STANDS (TAXI) BYELAW 2021**

Title: **TAXI STAND AREA NMD-04 BREWS HILL**

Drawn by: SB	Checked by: BM	Approved by: CR
-----------------	-------------------	--------------------

File Reference: TRA/08/06/03/02/99

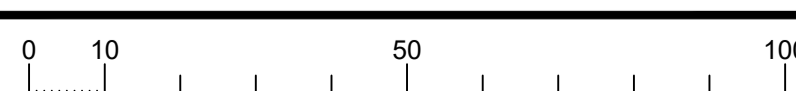
Scale: 1:250 @ A1	Drw. No: <b>DG9024</b>	Rev: ...
Date: 01/03/21		



**comhairle chontae na mí**  
 meath county council

This Drawing may contain Ordnance Survey Ireland Mapping  
 OSI Licence No. 2021/151/NMA/Meath County Council

A1



**LEGEND**

- Taxi Stand Signs
- Taxi Stand Area
- ⊗ Coordinate Marker