













LEGEND




Zoning Objectives

-  A1 - Existing Residential
-  A2 - New Residential
-  B1 - Commercial Town or Village Centre
-  C1 - Mixed Use
-  E1/E3 - Strategic Employment Zones (High Technology Uses)/ Warehousing & Distribution
-  E2 - General Enterprise and Employment
-  E2/E3 - General Enterprise and Employment/ Warehousing and Distribution
-  E3 - Warehousing and Distribution
-  F1 - Open Space
-  G1 - Community Infrastructure
-  TU - Transport and Utilities
-  RA - Rural Area

-  Settlement Boundary
-  Fingal County Council - Administrative Area
-  Masterplan Boundary

-  A2 Phasing - Residential land not available for development until post 2027

Cultural and Natural Heritage

-  MCC Architectural Conservation Area
-  Trees to be Protected
-  R - Record of Protected Structure

