


LEGEND

Zoning Objectives

-  A1 - Existing Residential
-  A2 - New Residential
-  B1 - Commercial Town or Village Centre
-  B2 - Retail Warehouse Park
-  C1 - Mixed Use
-  D1 - Tourism
-  E1/E3 - Strategic Employment Zones (High Technology Uses)/ Warehousing & Distribution
-  E2 - General Enterprise and Employment
-  F1 - Open Space
-  F1/D1 - Open Space/ Tourism
-  G1 - Community Infrastructure
-  H1 - High Amenity
-  TU - Transport and Utilities
-  WL - White Lands
-  RA - Rural Area


 Settlement Boundary

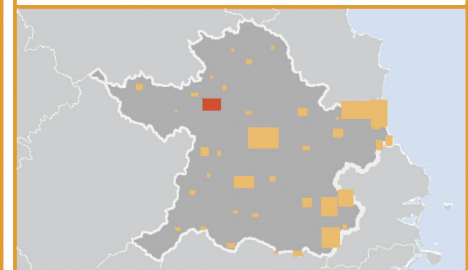
 Masterplan Boundary

Cultural and Natural Heritage

 MCC Architectural Conservation Area

 R - Record of Protected Structure

 Protected Views and Prospects



Meath County
Development Plan
2021-2027

 comhairle chontae na mí
meath county council

An Roinn um Pleanáil
Planning Department

Further Information:
email: planning@meathcoco.ie Date: November 2021
<http://countydevelopmentplanreview.meath.ie/> Scale: N.T.S.
© Ordnance Survey Ireland. All rights reserved.
Licence number 2021/151/NMA/Meath County Council

