












LEGEND

Zoning Objectives

-  A1 - Existing Residential
-  A2 - New Residential
-  B1 - Commercial Town or Village Centre
-  D1 - Tourism
-  F1 - Open Space
-  G1 - Community Infrastructure
-  H1 - High Amenity
-  R1 - Rail Corridor
-  TU - Transport and Utilities
-  WL - White Lands
-  RA - Rural Area

Settlement Boundary

Cultural and Natural Heritage

-  MCC Architectural Conservation Area
-  R - Record of Protected Structure
-  Trees to be Protected

