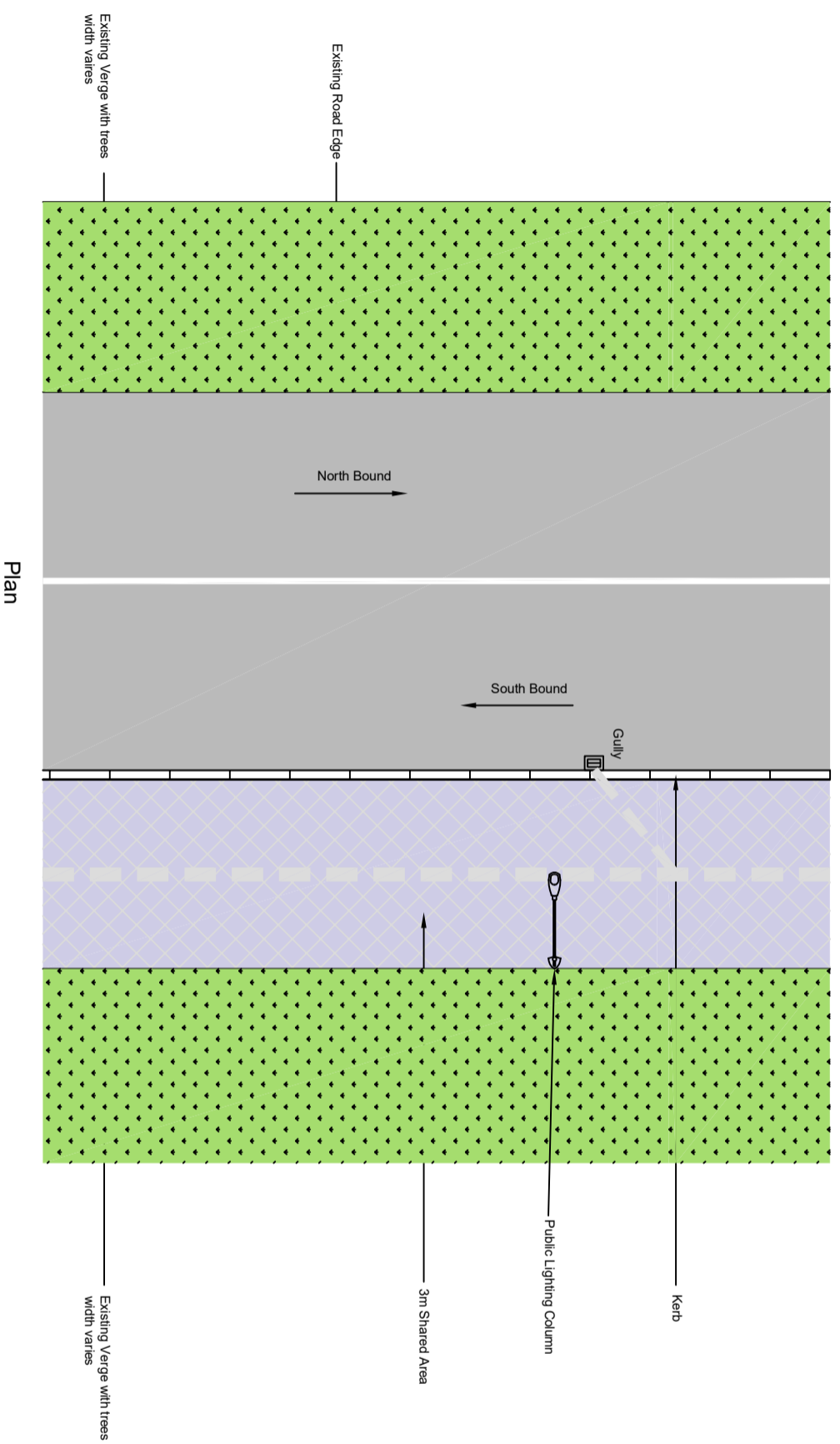
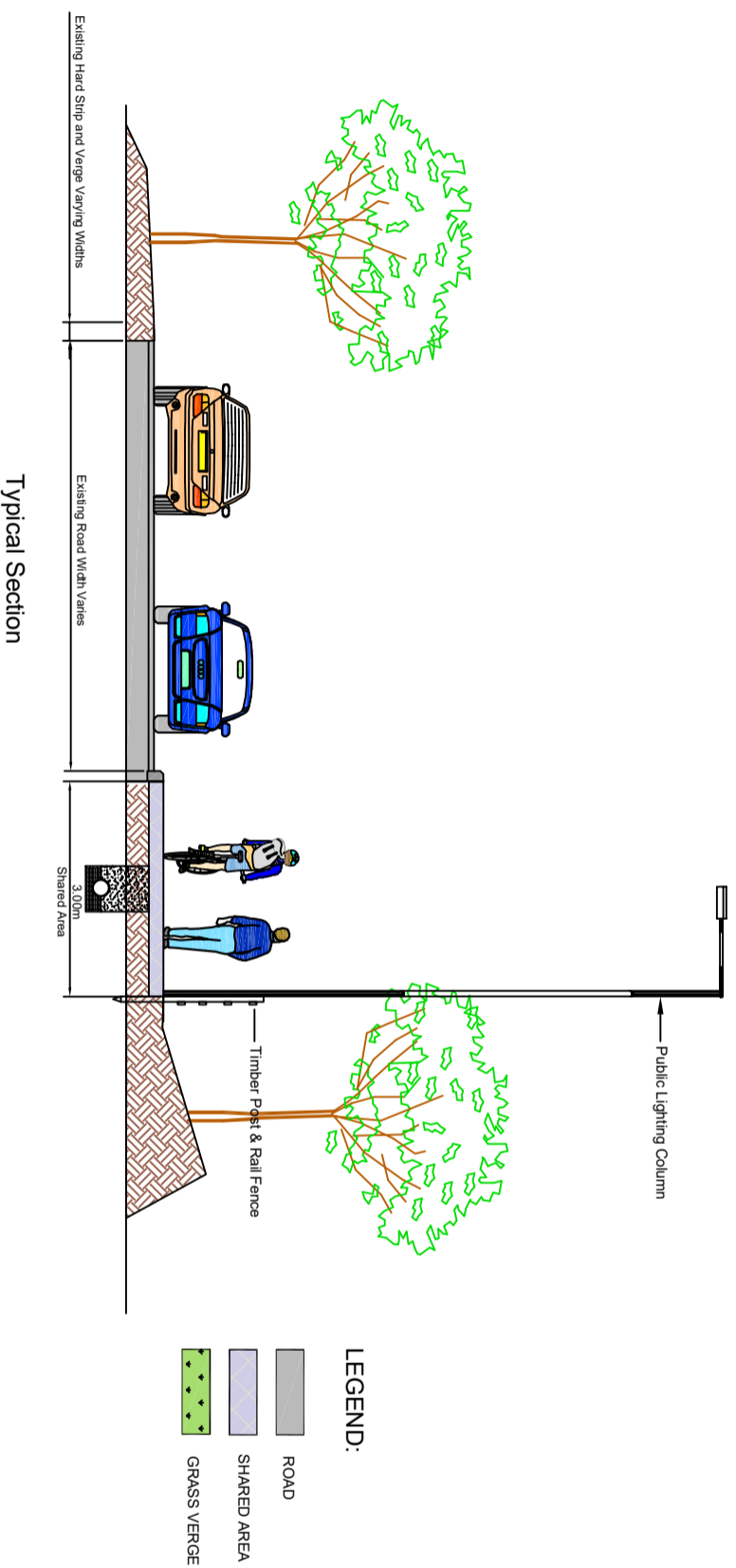



GENERAL NOTES

1. This drawing is the property of Meath County Council. It is a confidential document and not to be copied, used or reproduced without prior written consent.
2. Unless stated otherwise, all levels refer to Ordnance Survey Datum, Malin Head and all coordinates refer to Irish Transverse Mercator (ITM) Grid.
3. DO NOT SCALE. Use figured dimensions only, if in doubt ask.



Title:
Typical Cross Section

Comhairle Chontae na Mí
Meath
County Council



Buinda House, Dublin Road, Navan, Co. Meath C15 Y291
T: 046 909 7000 F: 046 909 7001 W: www.meath.ie

Project:
Rathmullan Road Proposed Footway / Cycleway

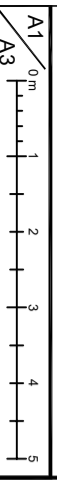
No.	Date	Amendment / Issue	DnI	CHK	App

Stage: **PLANNING**

Drawn by: SDC	Checked by: SDC	Approved by:
File Reference: Scale: 1:100 @ A3	Comm-002	Dwg. No. R002
Date: 23/05/2022		Rev:

comhairle chontae na mí
meath county council

This Drawing may contain Ordnance Survey Ireland Mapping
OS Licence No. 2022/15/MA/Meath County Council



LEGEND