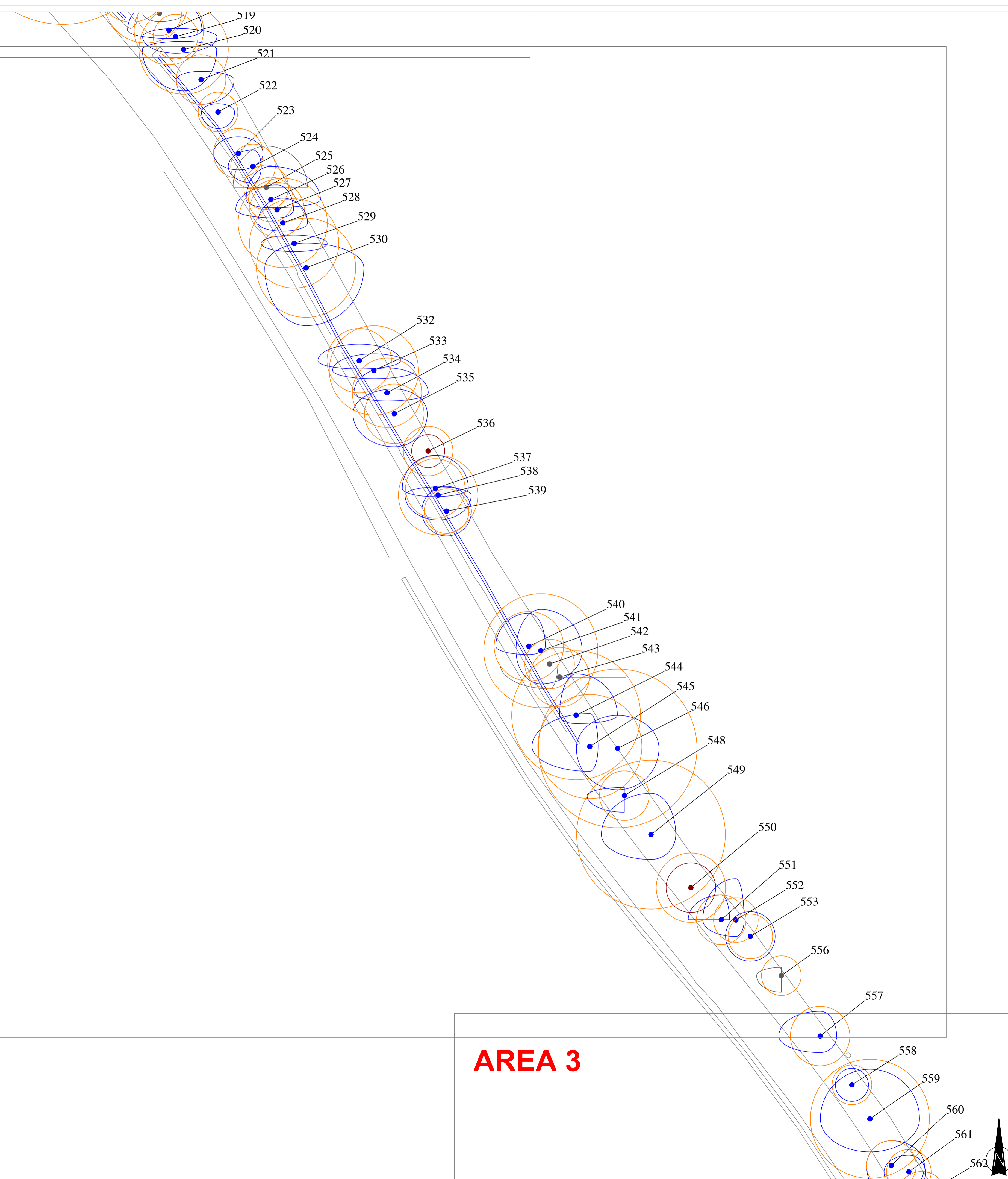







AREA 2

SCALE 1:250



AREA 3

LEGEND

- TREE CONDITION CATEGORIES**
-  A TREES OF HIGH VALUE AND QUALITY
 -  B TREES OF MODERATE VALUE AND QUALITY
 -  C TREES OF LOW QUALITY AND VALUE
 -  U TREES OF VERY LOW VALUE
 -  TREE CONSTRAINTS

DRAWING TO BE INTERPRETED WITH REFERENCE TO THE ARBORICULTURAL ASSESSMENT & IMPACT REPORT

TREE CONSTRAINTS ARE CALCULATED FROM GUIDANCE CONTAINED WITHIN BS5837 (2012). THIS OUTLINE SHOULD NOT BE INTERPRETED AS THE EXACT EXTENT OF ROOT SPREAD AS NATURAL AND MAN-MADE BARRIERS SUCH AS WATERLOGGED SOILS OR BUILDINGS MAY RESTRICT ROOT SPREAD. CROWNS MAY ALSO PROVE TO BE A CONSTRAINT PARTICULARLY WHERE CROWN REDUCTION MAY NOT BE POSSIBLE.

THE CONSTRAINTS SHOWN ON THIS DRAWING ARE A GUIDE ONLY. AN ON-SITE ASSESSMENT SHOULD BE UNDERTAKEN IN THE EVENT OF ANY DEVELOPMENTS BEING PLANNED WITHIN THE RPAS OF RETAINED TREES.



SCALE 1:2500



REVISIONS		
REV	DATE	DESCRIPTION

CMK			
CLIENT: MEATH COUNTY COUNCIL	PROJECT: RATHRULLAN	DATE: 08-04-22	SCALE: 1:500
DRAWING: TREE SURVEY & CONSTRAINTS (2 OF 3)		JOB NO: TRATH005	DRAWING NO: 413
DRAWN BY: CUIRAN KEATING		DATE: 08-04-22	REVISION:
STATUS: PLANNING			

