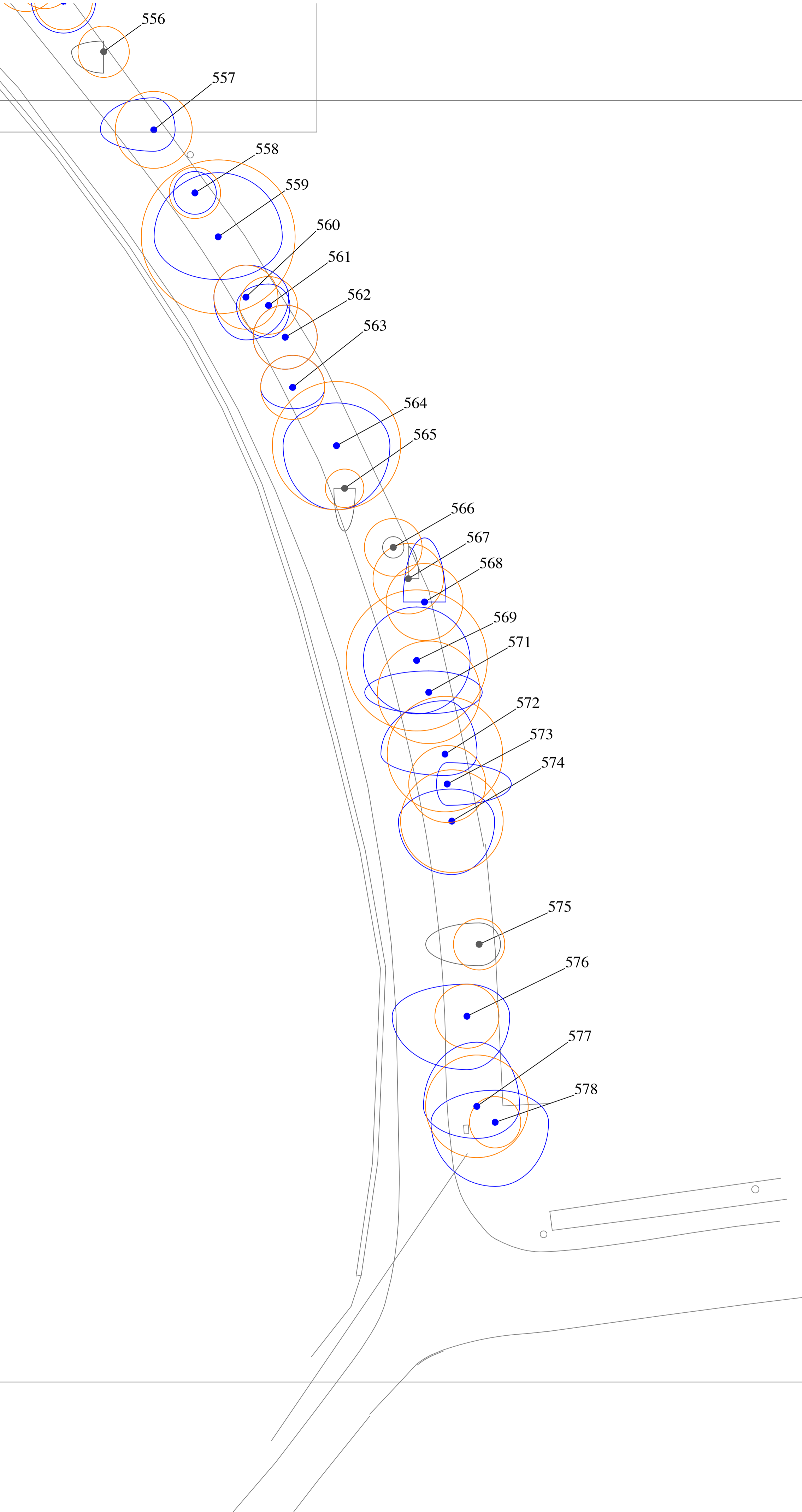







AREA 3



SCALE 1:250

LEGEND

TREE CONDITION CATEGORIES

-  A TREES OF HIGH VALUE AND QUALITY
-  B TREES OF MODERATE VALUE AND QUALITY
-  C TREES OF LOW QUALITY AND VALUE
-  U TREES OF VERY LOW VALUE
-  TREE CONSTRAINTS

DRAWING TO BE INTERPRETED WITH REFERENCE TO THE ARBORICULTURAL ASSESSMENT & IMPACT REPORT

TREE CONSTRAINTS ARE CALCULATED FROM GUIDANCE CONTAINED WITHIN BS5837 (2012). THIS OUTLINE SHOULD NOT BE INTERPRETED AS THE EXACT EXTENT OF ROOT SPREAD AS NATURAL AND MAN-MADE BARRIERS SUCH AS WATERLOGGED SOILS OR BUILDINGS MAY RESTRICT ROOT SPREAD. CROWNS MAY ALSO PROVE TO BE A CONSTRAINT PARTICULARLY WHERE CROWN REDUCTION MAY NOT BE POSSIBLE. THE CONSTRAINTS SHOWN ON THIS DRAWING ARE A GUIDE ONLY. AN ON-SITE ASSESSMENT SHOULD BE UNDERTAKEN IN THE EVENT OF ANY DEVELOPMENTS BEING PLANNED WITHIN THE RPAS OF RETAINED TREES.



SCALE 1:2500



REVISIONS		
REV	DATE	DESCRIPTION

CMK			
CLIENT:	PROJECT:	DATE:	JOB NO.:
MEATH COUNTY COUNCIL	RATHRULLAN	08-04-22	TRATH005
DRAWING:	TITLE:	SCALE:	DRAWING NO.:
TREE SURVEY & CONSTRAINTS (1 OF 3)	DETAILS	1:500	504
DRAWN BY:	CHECKED BY:	STATUS:	REVISION:
DIAMAN HEATING		PLANNING	

