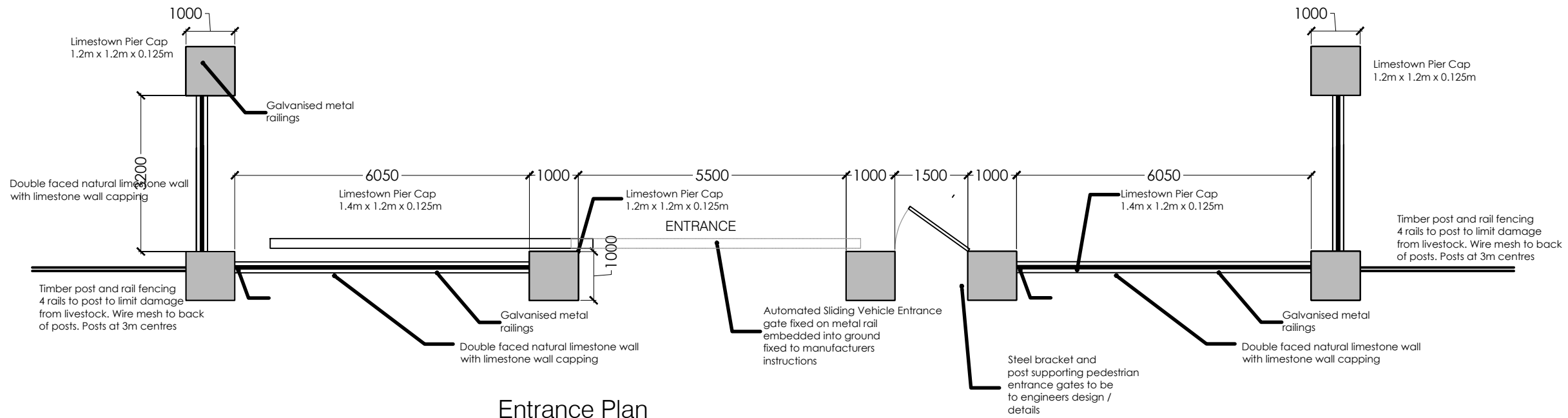


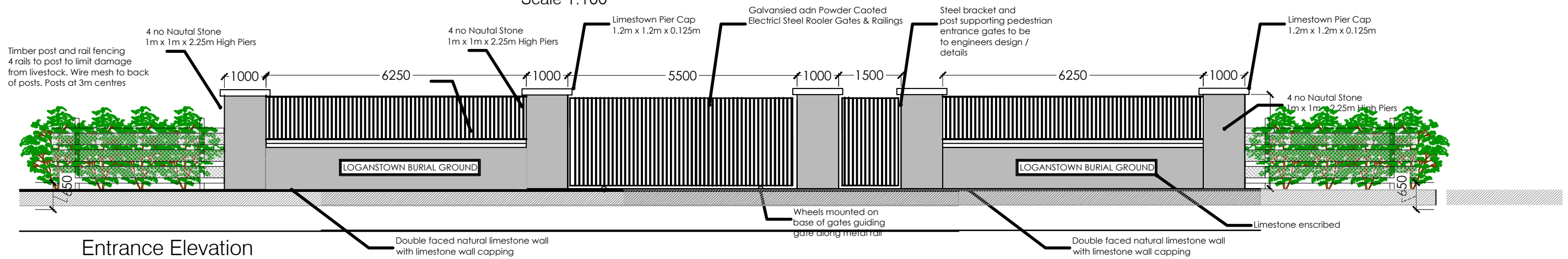
GENERAL NOTES

1. This drawing is the property of Meath County Council, it is a confidential document and must not be copied, used, or reproduced without prior written consent.
2. Unless stated otherwise, all levels refer to Ordnance Survey Datum, Malin Head, and all coordinates refer to Irish Transverse Mercator (ITM) Grid.
3. DO NOT SCALE, use figured dimensions only, if in doubt ask.



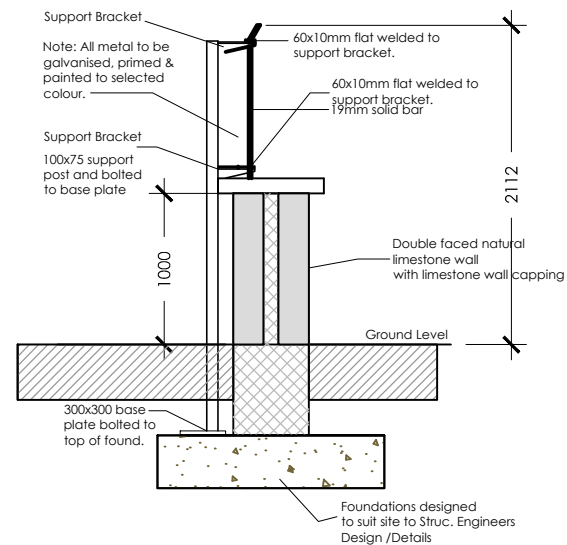
Entrance Plan

Scale 1:100



Entrance Elevation

Scale 1:100



Section

Scale 1:50

No.	Date	Amendment / Issue	Drn	Chk	App
Stage:					
Comhairle Chontae na Mí Meath County Council					
Buvinda House, Dublin Road, Navan, Co Meath C15 Y291 T: 046 909 7000 F: 046 909 7001 W: www.meath.ie					
Project: Proposed Burial Ground at Loganstown, Trim, Co. Meath					
Title: Entrance Details					
O.S. Sheet No: 2711A - D					
Drawn by: DG	Checked by: LW	Approved by: DMcG			
File Reference: ENV/BG-205					
Scale: A3 as shown	Drng. No: 10	Rev:			
Date: 13.07.2022					