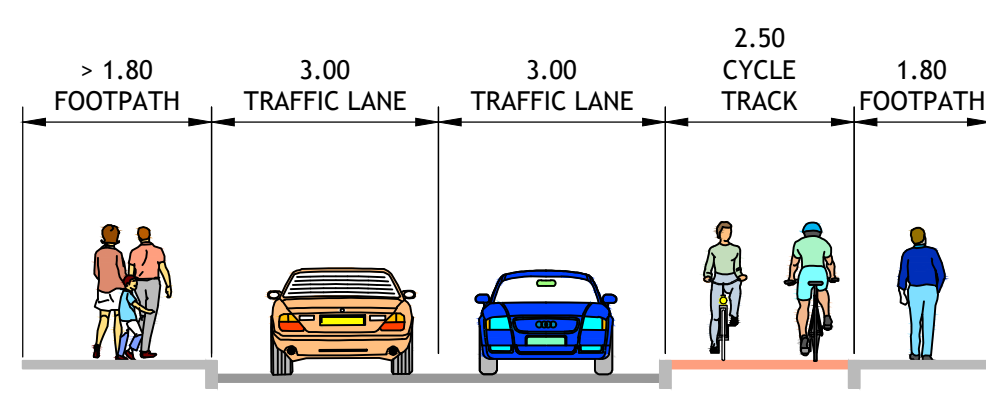
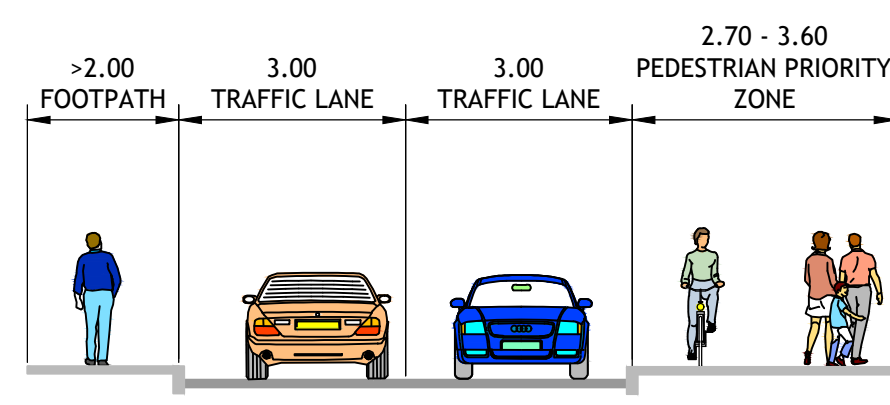
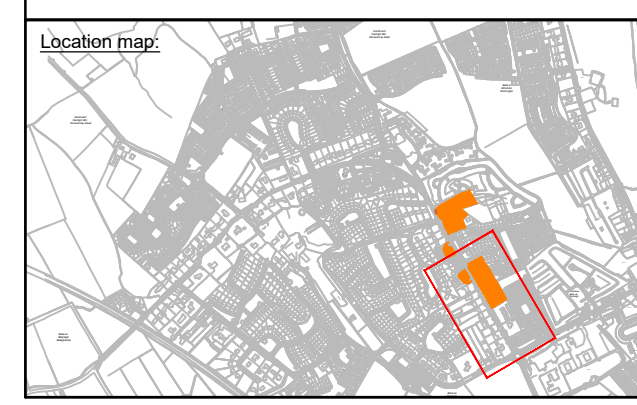


- LEGEND:**
- CYCLE TRACK
 - FOOTPATH
 - CARRIAGEWAY
 - GRASS AREA / VERGE
 - PEDESTRIAN PRIORITY ZONE
 - RAISED TABLE
 - PROPERTY AFFECTED BY LAND ACQUISITION
 - HIGH FRICTION SURFACE
 - EXISTING KERB TO BE REMOVED
 - PROPOSED KERB
 - PROPOSED BOUNDARY
 - BUS STOP LOCATIONS
 - EXISTING TREE
 - EXISTING TREE TO BE REMOVED
 - PROPOSED TREE/ SHRUBBERY
 - TACTILE PAVING - BUFF/ RED
 - TRAMLINE TACTILE PAVING
 - RIGID BOLLARD



SCALE 1:500 @ A1; 1:1000 @ A3



Disclaimer
 a. This drawing is to be used for the design element identified in the title block. Other information shown is to be considered indicative only. The drawing is to be read in conjunction with all other relevant design drawings.
 b. O.S. data used for plans are printed under © Ordnance Survey Ireland Government of Ireland. All rights reserved. Licence Number 2020/O.S. NMA, 180 National Transport Authority. All elevations are in metres and relate to OSI Geoid Model (OSGM15) Mean Head. All Co-ordinates are in Irish Transverse Mercator Grid (ITM) as defined by OSI active local GPS station.

Rev	Date	Drn	Chk'd	App'd	Description
P01	16.03.2023	SK	CC	CC	DRAFT
P02	03.04.2023	SK	CC	CC	ISSUE FOR INFORMATION
P03	05.04.2023	SK	CC	CC	ISSUE FOR INFORMATION
P04	19.04.2023	SK	CC	CC	ISSUE FOR INFORMATION

Client: **NTA**
 Údarás Náisiúnta Iompair
 National Transport Authority

Engineering Designer: **Jacobs**

Date: 07.03.2023 Scale: 1:500 @ A1 @ A3
 Drawn: SK Checked: CC Approved: CC

Project Code: D3651200 Originator Code: JAC QMS Code:

Programme Title	EAST MEATH CYCLE FACILITIES R150 BETTYSTOWN COURT ROUNDABOUT TO WHITEFIELD ROUNDABOUT SCHEME		
Drawing Title	PRELIMINARY DESIGN PROPOSED SITE LAYOUT (SHEET 01 OF 05)		
Drawing File Name	EMCF_MCC-JAC-HML-ZZ-DR-CR-0010	Sheet Number	01 of 05
Status	S2	Rev	P04