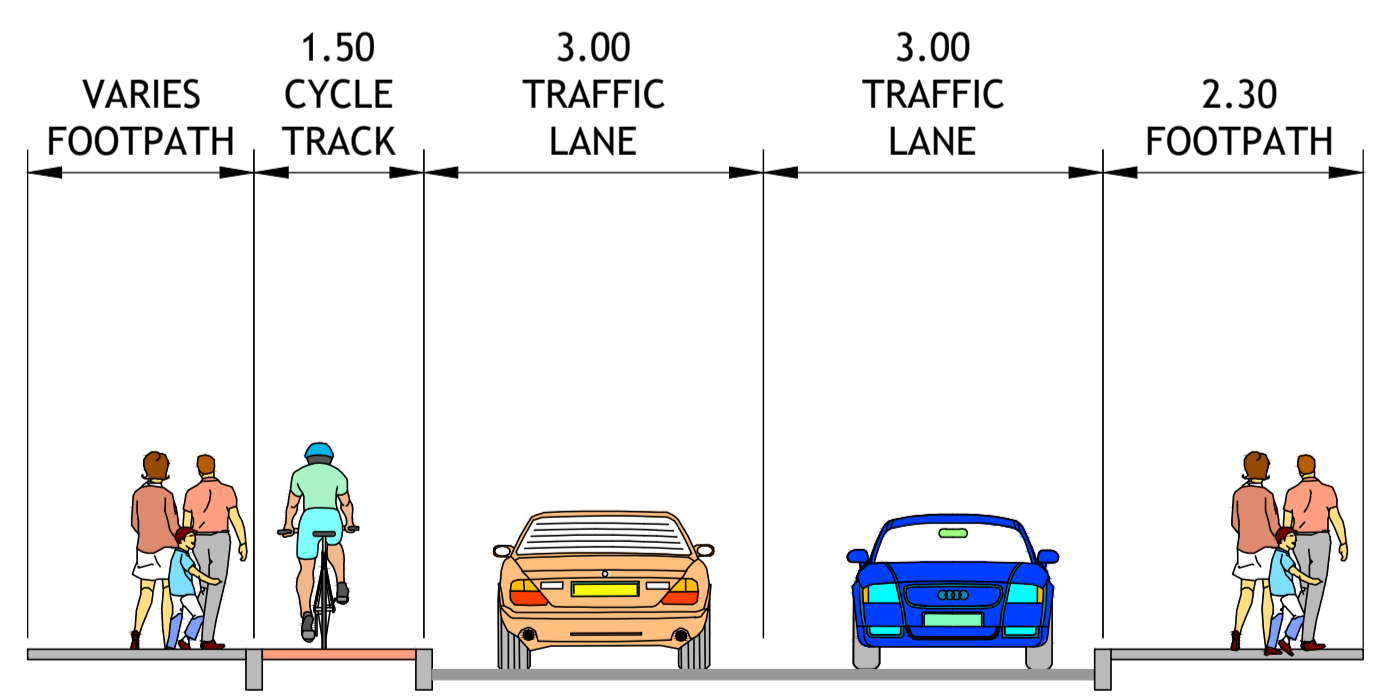


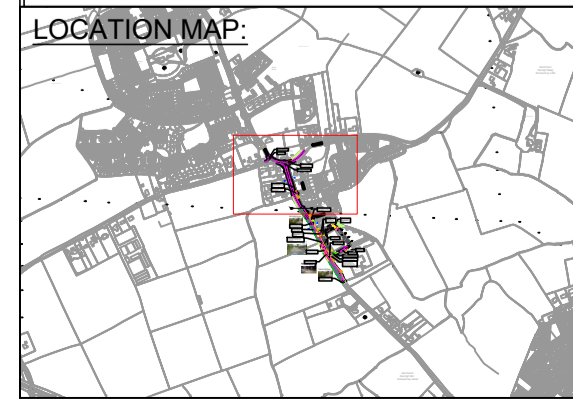
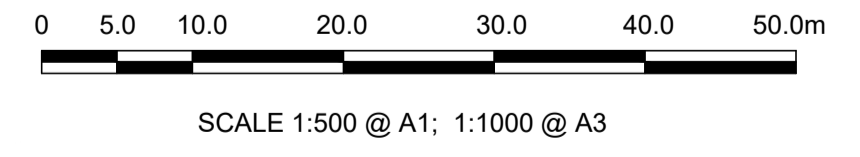


ALL WORKS PROPOSED SUBJECT TO FUNDING. WORKS MAY BE COMPLETED IN STAGES AS FUNDING ALLOWS.



TYPICAL SECTION X-X
R150

SHEET 1
SHEET 2



Legends :

| | | | |
|--|------------------------------|--|--------------------------------|
| | Footway - Asphalt | | Ladder/ Tramline Paving |
| | Proposed Pavement | | Kerb - Existing Retained |
| | Cycle Track | | Kerb - Full Height 125mm |
| | Footway - Concrete | | Kerb - Pedestrian 6mm |
| | Ramp | | Kerb - Vehicular 25mm |
| | High Friction Surface - Buff | | Road Sign - Existing/ Proposed |
| | Landscaping/ Vegetation | | Bollard - Pencil |
| | Tactile Paving - Red | | Belisha Beacon |
| | Tactile Paving - Buff | | Street Art |

DISCLAIMER:
 a. This drawing is to be used for the design element identified in the titlebox. Other information shown is to be considered indicative only. The drawing is to be read in conjunction with all other relevant design drawings.
 b. O.S. data used for plans are printed under © Ordnance Survey Ireland Government of Ireland. All rights reserved. Licence Number 2022/151/NMA Meath County Council. All elevations are in metres and relate to OSI Geoid Model (OSGM15) Mean Head. All Co-ordinates are in Irish Transverse Mercator Grid (ITM) as defined by OSI active local GPS station.

| Rev | Date | Drn | Chk'd | App'd | Description |
|-----|------------|-----|-------|-------|--------------------------------|
| P01 | 15/12/2022 | SK | IL | IL | ISSUED FOR INFORMATION |
| P02 | 04/04/2023 | SK | IL | IL | ISSUED FOR INFORMATION |
| P03 | 21/04/2023 | SK | IL | IL | ISSUED FOR PUBLIC CONSULTATION |

Client

Engineering Designer

Date: 15/12/2022
Scale: 1:500
Project Code: D3695400
Originator Code: JAC

| | | |
|----------|------------|-------------|
| Drawn SK | Checked IL | Approved IL |
|----------|------------|-------------|

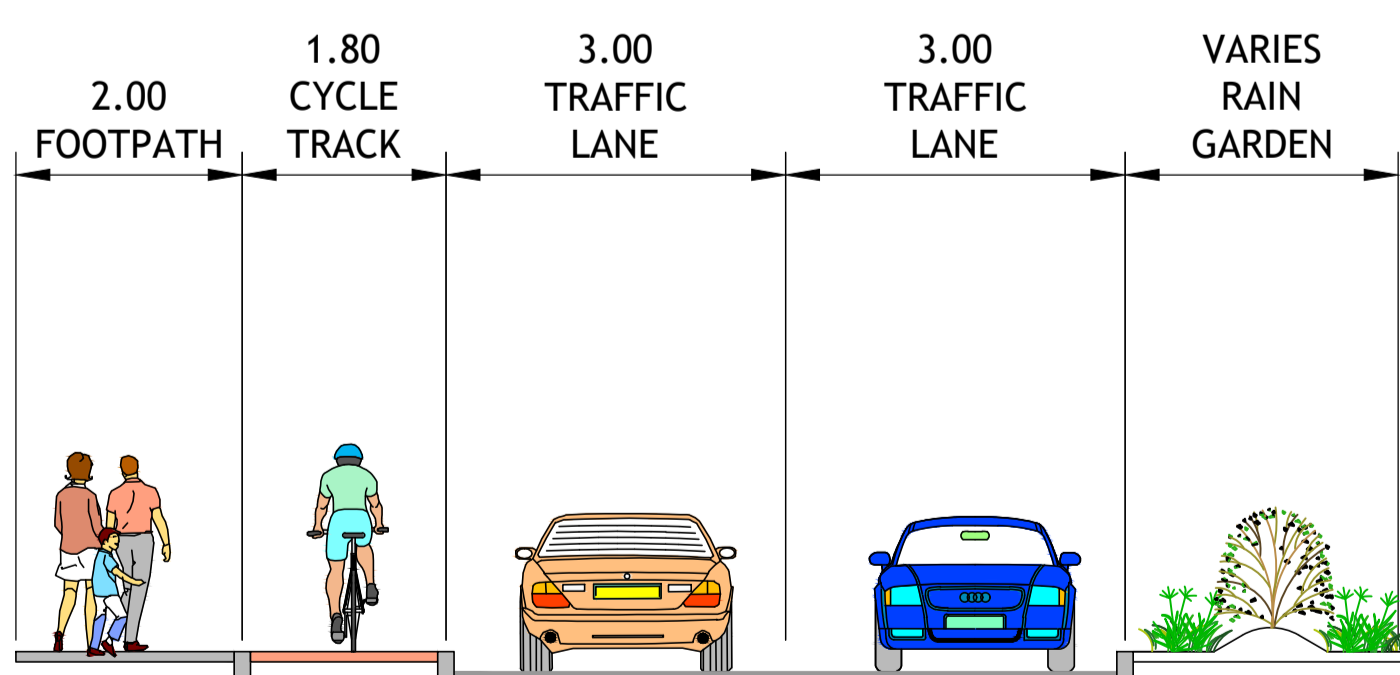
QMS Code

| | | | |
|---|--------------|--------|-----|
| Programme Title | | | |
| COUNTY MEATH SAFE ROUTES TO SCHOOL PROJECT | | | |
| Drawing Title | | | |
| SITE D - BUNSCOIL BUACHAILLÍ RÉALT NA MARA CONCEPT DESIGN GENERAL ARRANGEMENT | | | |
| Drawing File Name | Sheet Number | Status | Rev |
| SRTS_MCC-JAC-HGN-SD-DR-CR-0010 | 01 of 02 | S4 | P03 |

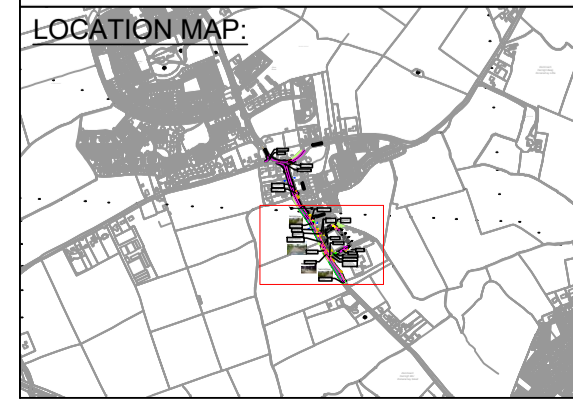
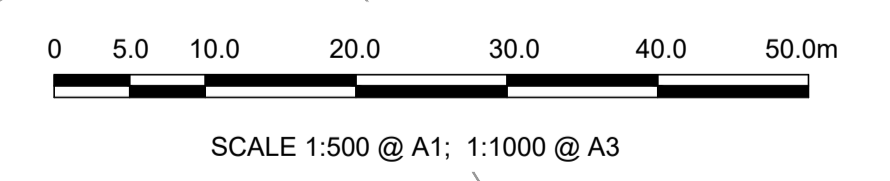


SHEET 1
SHEET 2

ALL WORKS PROPOSED SUBJECT TO FUNDING. WORKS MAY BE COMPLETED IN STAGES AS FUNDING ALLOWS.



TYPICAL SECTION Y-Y
R150



Legends :

| | | | |
|--|------------------------------|--|--------------------------------|
| | Footway - Asphalt | | Ladder/ Tramline Paving |
| | Proposed Pavement | | Kerb - Existing Retained |
| | Cycle Track | | Kerb - Full Height 125mm |
| | Footway - Concrete | | Kerb - Pedestrian 6mm |
| | Ramp | | Kerb - Vehicular 25mm |
| | High Friction Surface - Buff | | Road Sign - Existing/ Proposed |
| | Landscaping/ Vegetation | | Bollard - Pencil |
| | Tactile Paving - Red | | Belisha Beacon |
| | Tactile Paving - Buff | | Street Art |

DISCLAIMER:
 a. This drawing is to be used for the design element identified in the titlebox. Other information shown is to be considered indicative only. The drawing is to be read in conjunction with all other relevant design drawings.
 b. O.S. data used for plans are printed under © Ordnance Survey Ireland Government of Ireland. All rights reserved. Licence Number 2022/151/NMA Meath County Council. All elevations are in metres and relate to OSI Geoid Model (OSGM15) Mean Head. All Co-ordinates are in Irish Transverse Mercator Grid (ITM) as defined by OSI active local GPS station.

| Rev | Date | Drn | Chk'd | App'd | Description |
|-----|------------|-----|-------|-------|--------------------------------|
| P01 | 15/12/2022 | SK | IL | IL | ISSUED FOR INFORMATION |
| P02 | 04/04/2023 | SK | IL | IL | ISSUED FOR INFORMATION |
| P03 | 21/04/2023 | SK | IL | IL | ISSUED FOR PUBLIC CONSULTATION |

Client: **NTA**
Údarás Náisiúnta Iompair
National Transport Authority

Engineering Designer: **Jacobs**

Date: 15/12/2022 Scale: 1:500
 Project Code: D3695400 Originator Code: JAC

Drawn: SK, Checked: IL, Approved: IL

| | | | |
|---|--------------------------|--------------|------------|
| Programme Title COUNTY MEATH SAFE ROUTES TO SCHOOL PROJECT | | | |
| Drawing Title SITE D - BUNSCOIL BUACHAILLÍ RÉALT NA MARA CONCEPT DESIGN GENERAL ARRANGEMENT | | | |
| Drawing File Name SRTS_MCC-JAC-HGN-SD-DR-CR-0011 | Sheet Number 02 of 02 | Status S4 | Rev P03 |

DO NOT SCALE USE FIGURED DIMENSIONS ONLY