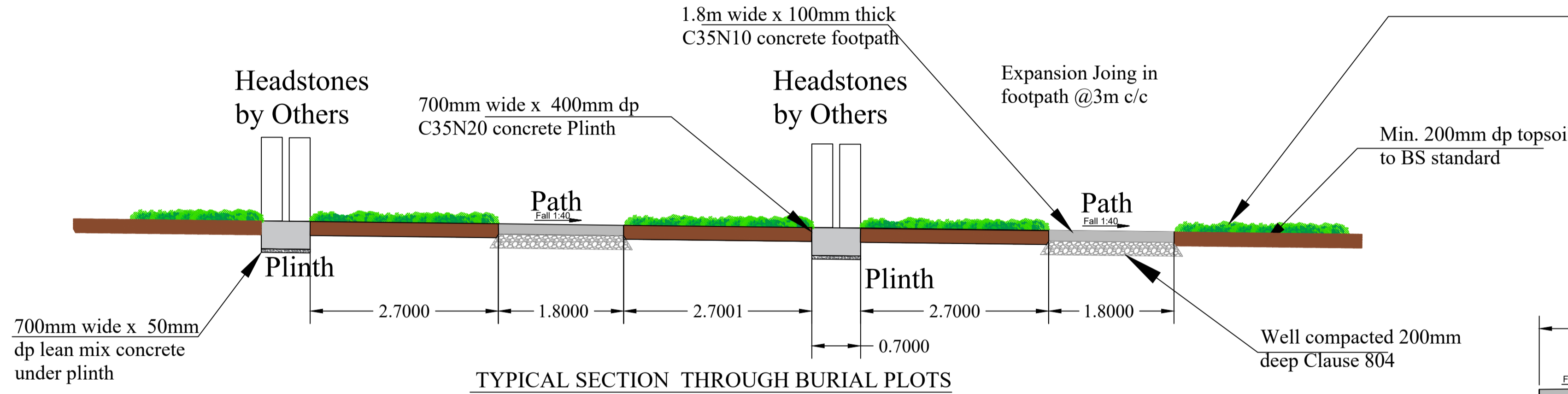
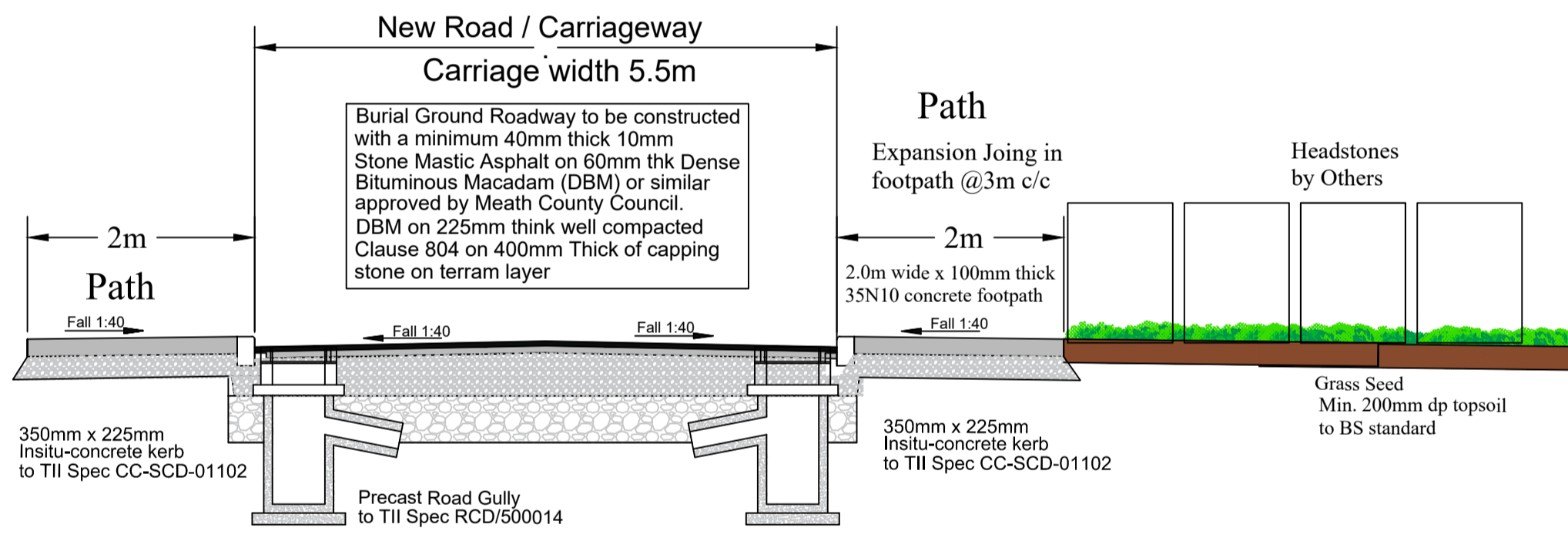


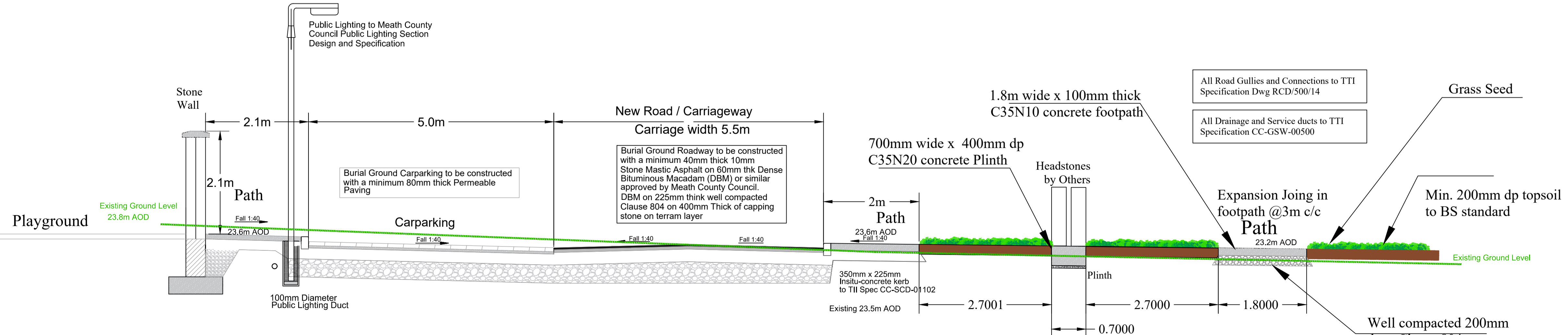
SECTION C - C THROUGH BURIAL GROUND ROAD



TYPICAL SECTION THROUGH BURIAL PLOTS



SECTION 3 - 3 THROUGH BURIAL GROUND ROAD



SECTION D - D THROUGH BURIAL GROUND ROAD

GENERAL NOTES

1. This drawing is the property of Meath County Council, it is a confidential document and must not be copied, used, or reproduced without prior written consent.
2. Unless stated otherwise, all levels refer to Ordnance Survey Datum, Malin Head, and all coordinates refer to Irish Transverse Mercator (ITM) Grid.
3. DO NOT SCALE, use figured dimensions only, if in doubt ask.
4. All dimensions in metres unless otherwise specified

Legend

- Extent of land ownership
- Extent of Planning Boundary
- Existing Hedgerow
- Proposed Native Hedge
- Public Light (P.L)
- Public lighting duct
- Road Bollard
- Surface Water Manhole (MH)
- Surface Water pipe
- Surface water Road Gully (G)
- Foul Water Pipe
- Foul Water Manhole
- GNI High Pressure Gasmain
- GNI disused Gasmain to be removed
- Irish Water Wastewater Rising Main
- Grass
- Concrete
- Permeable Paving
- Selected Gravel Path
- Woodchip
- Antiskid Surface
- Thermosetting Plastic
- Philips LumiStreet 32W, 5m Tubular Column
- Existing Ground Contours
- Proposed Ground Level
- Drop Kerb / Textile Paving
- Selected Tress
- Street Light 100W, 8m Tubular Columns

PART 8 PLANNING

No.	Date	Amendment / Issue	Drn	Chk	App

Stage:

Comhairle Chontae na Mí
Meath County Council

Buvinda House, Dublin Road, Navan, Co Meath C15 Y291
 T: 046 909 7000 F: 046 909 7001 W: www.meath.ie

Project: **Proposed New Stamullen Burial Ground, Playground, & Woodland Walk at Gormanston Co. Meath**

Title: **Burial Ground Road Sections & Details**

OS Sheet No: 2513D

Drawn by: DG Checked by: LW Approved by: DMcG

File Reference: ENV/BG-206

Scale: 1:500@A1 Drg. No: 07 Rev:

Date: 19.04.2023