

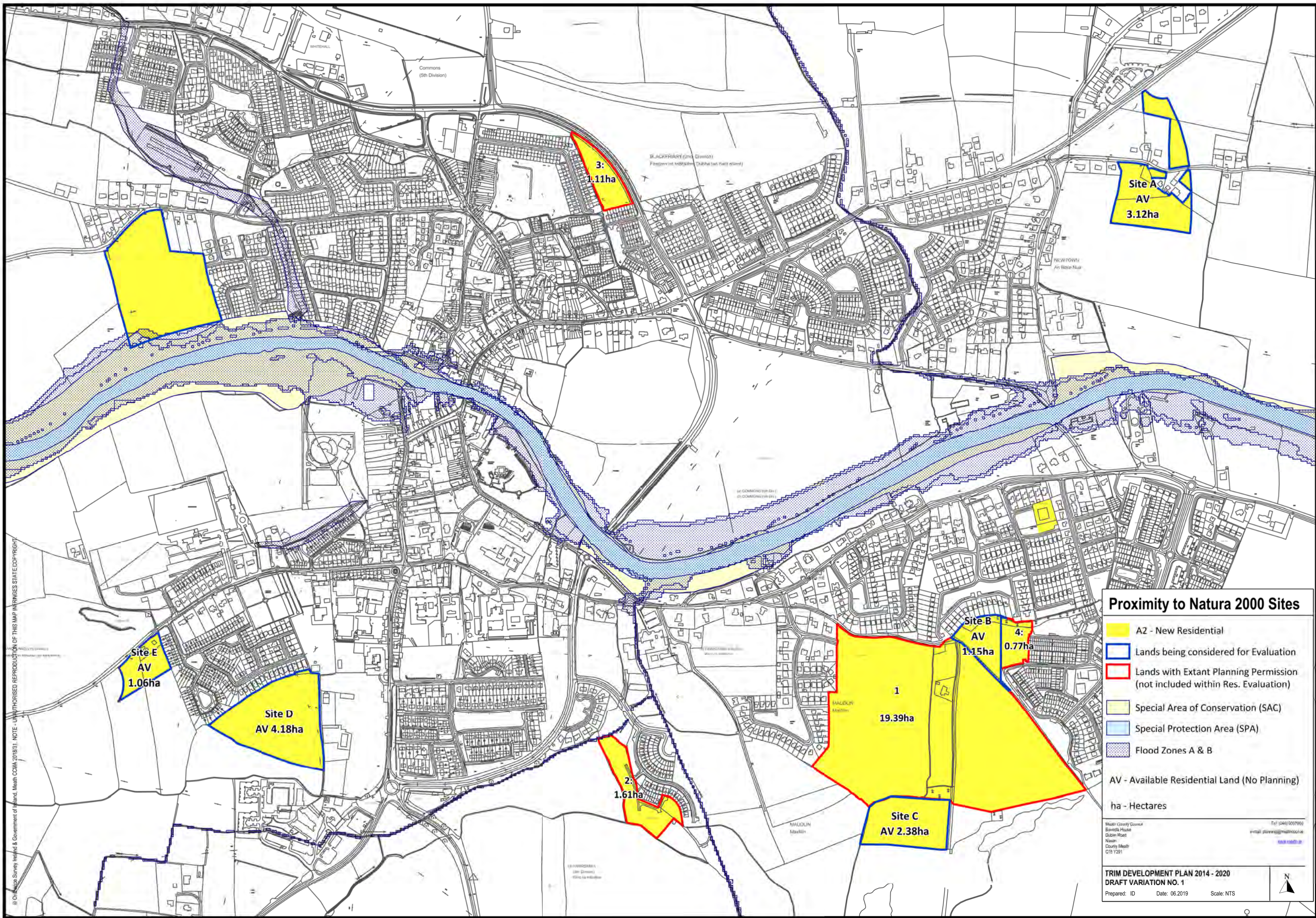
TRIM DEVELOPMENT PLAN 2014 -2020

Draft Variation No. 1

Appendix A

Evaluation of A2 Zoned Lands: New Residential





Proximity to Natura 2000 Sites

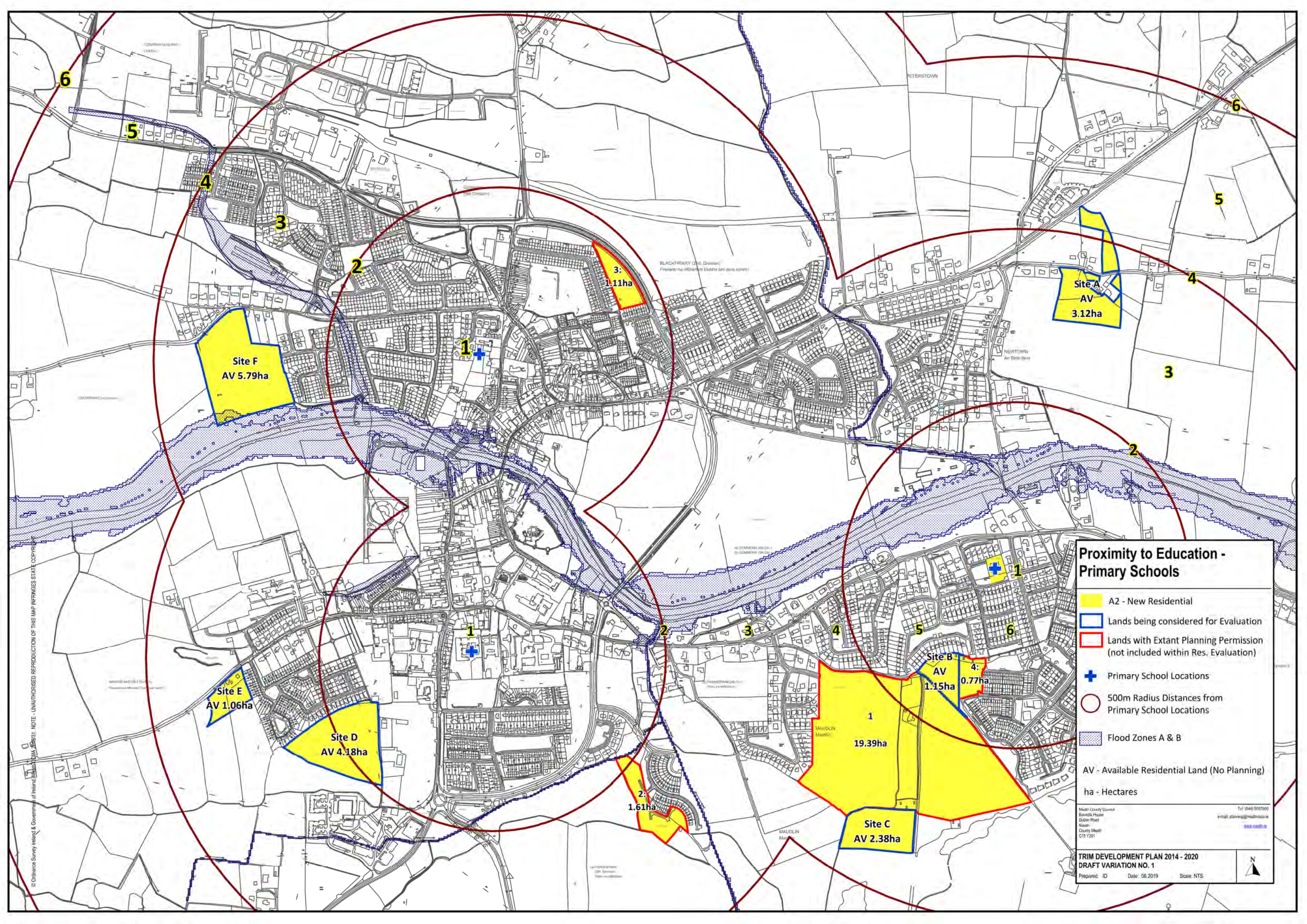
- A2 - New Residential
- Lands being considered for Evaluation
- Lands with Extant Planning Permission (not included within Res. Evaluation)
- Special Area of Conservation (SAC)
- Special Protection Area (SPA)
- Flood Zones A & B

AV - Available Residential Land (No Planning)
 ha - Hectares

Mullin County Council
 Ballyva House
 Dublin Road
 Mullin
 County Meath
 C18 1291
 Tel: (046) 5697900
 Email: planners@mullincoc.ie
 www.mullin.ie

TRIM DEVELOPMENT PLAN 2014 - 2020
DRAFT VARIATION NO. 1
 Prepared: ID Date: 06.2019 Scale: NTS

© Ordnance Survey Ireland & Government of Ireland, Meath CCMA 2018/31. NOTE - UNAUTHORISED REPRODUCTION OF THIS MAP INFRINGES STATE COPYRIGHT.



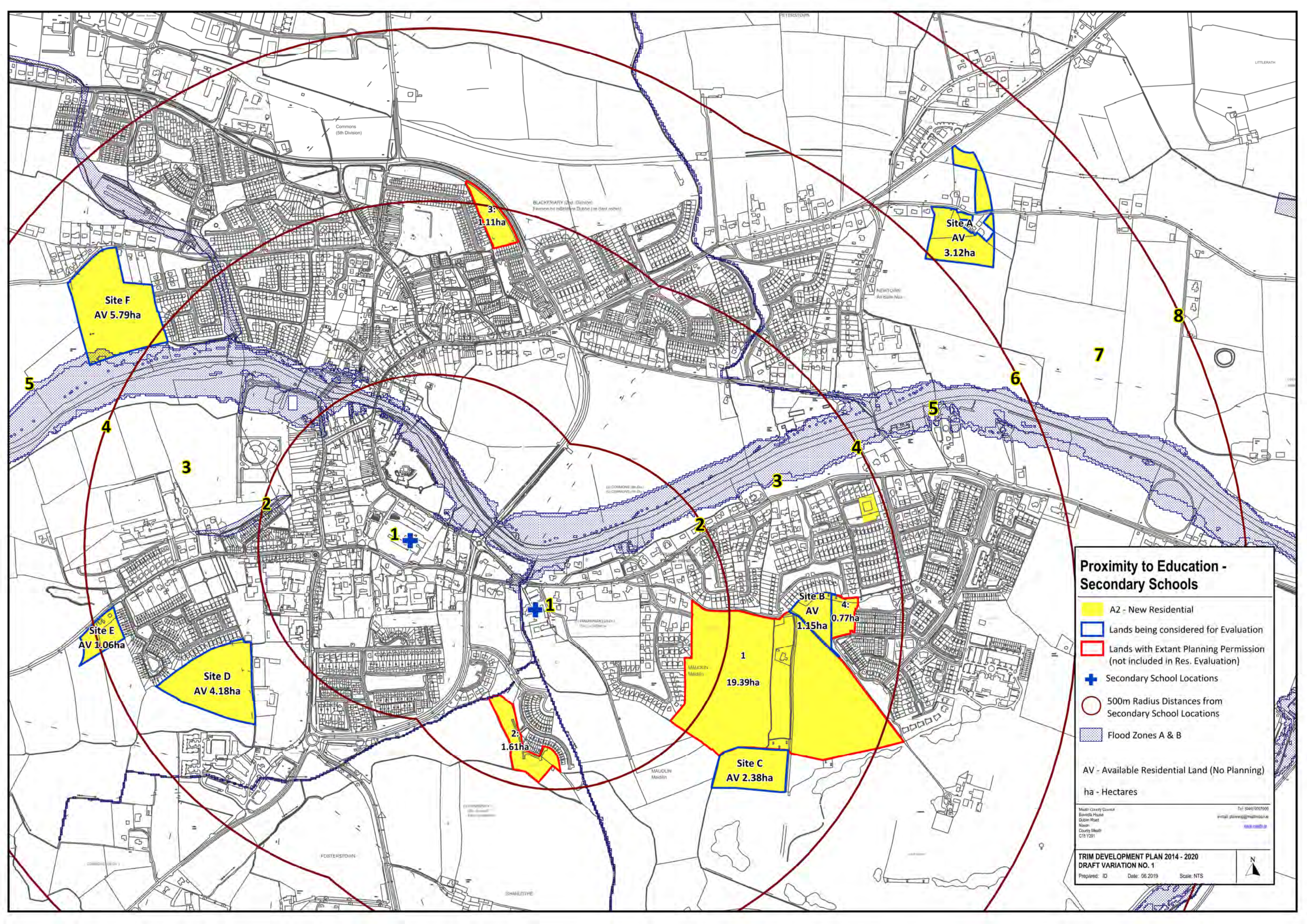
Proximity to Education - Primary Schools

- A2 - New Residential
- Lands being considered for Evaluation
- Lands with Extant Planning Permission (not included within Res. Evaluation)
- + Primary School Locations
- 500m Radius Distances from Primary School Locations
- Flood Zones A & B
- AV - Available Residential Land (No Planning)
- ha - Hectares

South County Council
 Bawdla House
 Quin Road
 North County Meath
 C18 1291
 Tel: (046) 9997999
 email: planners@meathcoco.ie
 www.meath.ie

TRIM DEVELOPMENT PLAN 2014 - 2020
DRAFT VARIATION NO. 1
 Prepared: JD Date: 06/2019 Scale: NTS

© Ordnance Survey Ireland & Government of Ireland. NOTE - UNAUTHORISED REPRODUCTION OF THIS MAP INFRINGES STATE COPYRIGHT.



Proximity to Education - Secondary Schools

- A2 - New Residential
- Lands being considered for Evaluation
- Lands with Extant Planning Permission (not included in Res. Evaluation)
- + Secondary School Locations
- 500m Radius Distances from Secondary School Locations
- Flood Zones A & B

AV - Available Residential Land (No Planning)
 ha - Hectares

South County Council
 Bawdla House
 Quin Road
 North County Meath
 C18 Y291
 Tel: (046) 5697900
 Email: planning@mtcc.ie
 www.mtcc.ie

TRIM DEVELOPMENT PLAN 2014 - 2020
DRAFT VARIATION NO. 1
 Prepared: ID Date: 06.2019 Scale: NTS



Site F
AV 5.79ha

Site A
AV 3.12ha

3:
1.11ha

Site E
AV 1.06ha

Site D
AV 4.18ha

2:
1.61ha

Site C
AV 2.38ha

Site B
AV 1.15ha
0.77ha

1
19.39ha

4:
0.77ha

5

4

3

2

1+

2

3

4

5

6

7

8

Commons (5th Division)

BLACKBERRY (2nd Division)
Farmers' and Cottagers' Dwellings (on West side)

NEWTOWN
AV 25th Nov

(3) DOMAINS (2nd Div.)
(3) DOMAINS (1st Div.)

FRANCONIA (1st Div.)
Maudlin

MAUDLIN
Maudlin

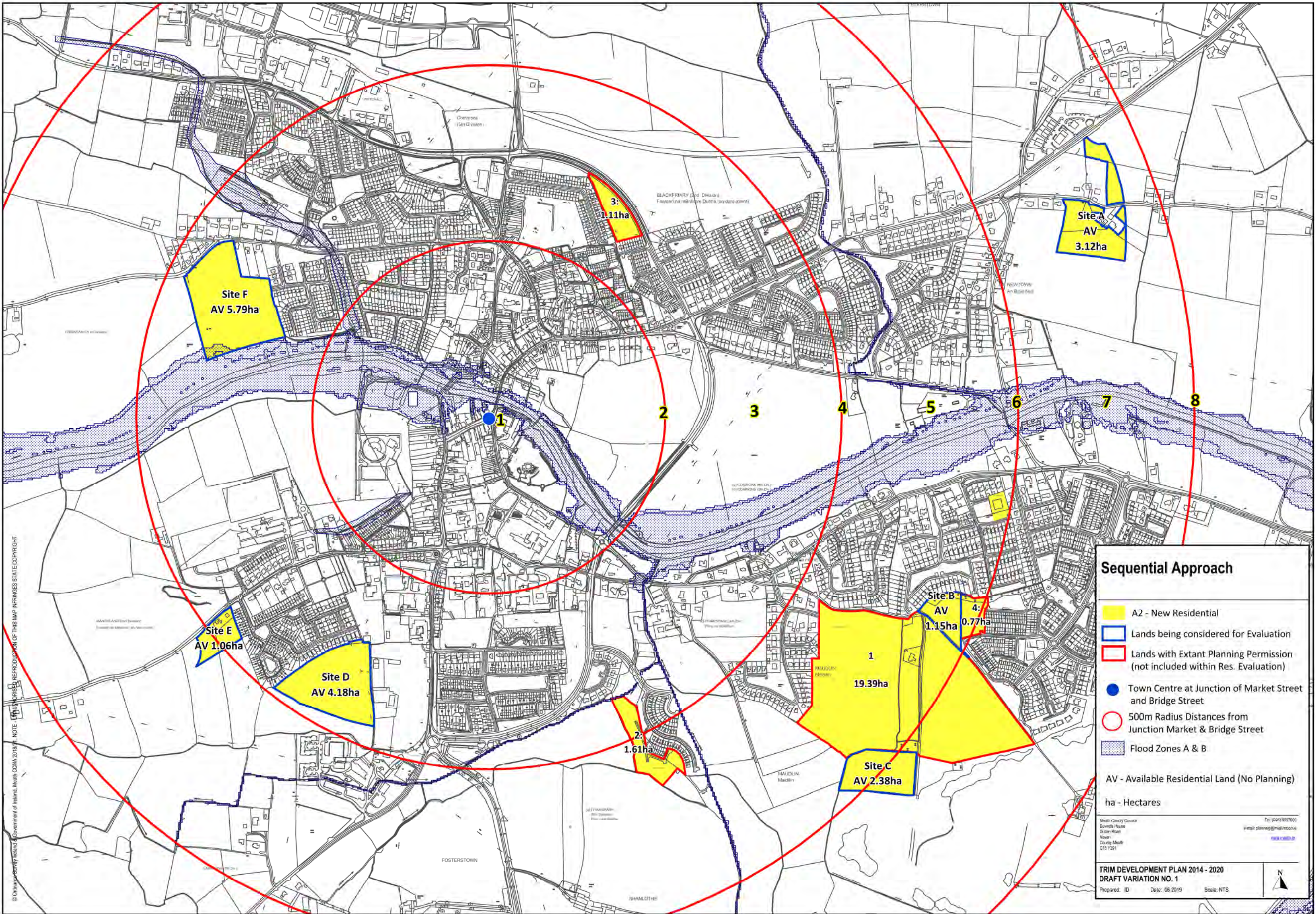
MAUDLIN
Maudlin

FOSTERSTOWN

SHALLOTTE

LITTLERATH

PETERSTOWN



Sequential Approach

- A2 - New Residential
- Lands being considered for Evaluation
- Lands with Extant Planning Permission (not included within Res. Evaluation)
- Town Centre at Junction of Market Street and Bridge Street
- 500m Radius Distances from Junction Market & Bridge Street
- Flood Zones A & B

AV - Available Residential Land (No Planning)
 ha - Hectares

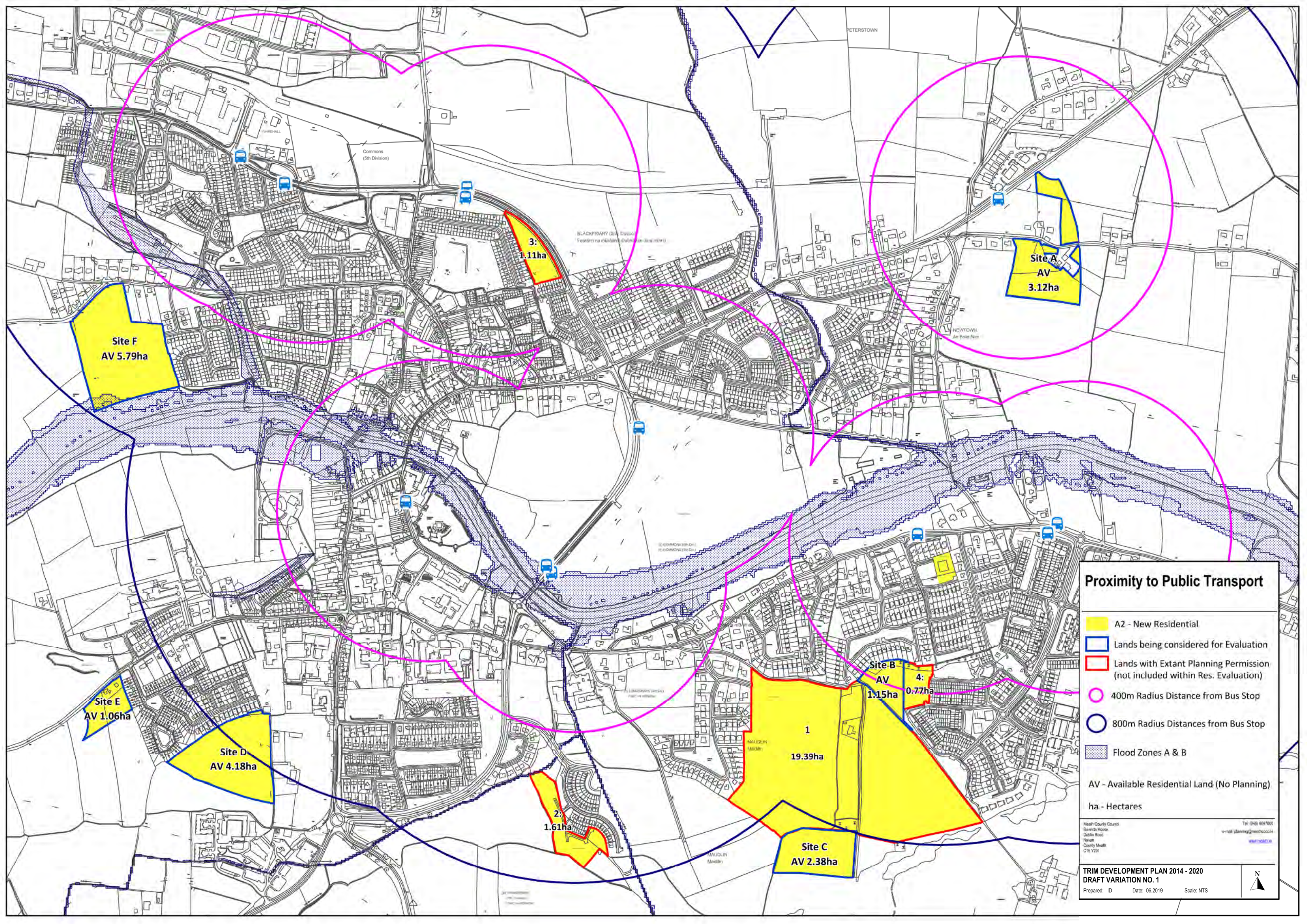
South County Council
 Boreville House
 Quern Road
 Naas
 County Meath
 O18 Y291

Tel: (045) 929799
 Email: planning@meathco.ie
www.meath.ie

TRIM DEVELOPMENT PLAN 2014 - 2020
DRAFT VARIATION NO. 1

Prepared: ID Date: 06/2019 Scale: NTS

© Ordnance Survey Ireland, Government of Ireland, Meath CCMA 2018. NOTE: UNAUTHORIZED REPRODUCTION OF THIS MAP INFRINGES STATE COPYRIGHT.



Proximity to Public Transport

- A2 - New Residential
- Lands being considered for Evaluation
- Lands with Extant Planning Permission (not included within Res. Evaluation)
- 400m Radius Distance from Bus Stop
- 800m Radius Distances from Bus Stop
- Flood Zones A & B

AV - Available Residential Land (No Planning)
 ha - Hectares

Meath County Council
 Barrows House
 Dublin Road
 Navan
 County Meath
 C15 Y29
 Tel: (046) 9097000
 e-mail: planning@meathco.ie
www.meath.ie

TRIM DEVELOPMENT PLAN 2014 - 2020
DRAFT VARIATION NO. 1
 Prepared: ID Date: 06.2019 Scale: NTS

