



















**LEGEND**

**Zoning Objectives**

-  A1 - Existing Residential
-  A2 - New Residential
-  B1 - Commercial/ Town or Village Centre
-  C1 - Mixed Use
-  E1/E3 - Strategic Employment Zones (High Technology Uses)/ Warehousing & Distribution
-  E2 - General Enterprise and Employment
-  E2/E3 - General Enterprise and Employment/ Warehousing and Distribution
-  E3 - Warehousing and Distribution
-  F1 - Open Space
-  G1 - Community Infrastructure
-  TU - Transport and Utilities
-  RA - Rural Area
-  Settlement Boundary
-  Fingal County Council - Administrative Area
-  A2 Phasing - Residential land not available for development until post 2027
-  Masterplan Boundary
-  Strategic Employment Site
-  Transport - Indicative Road Route
-  Future Gateway Building

