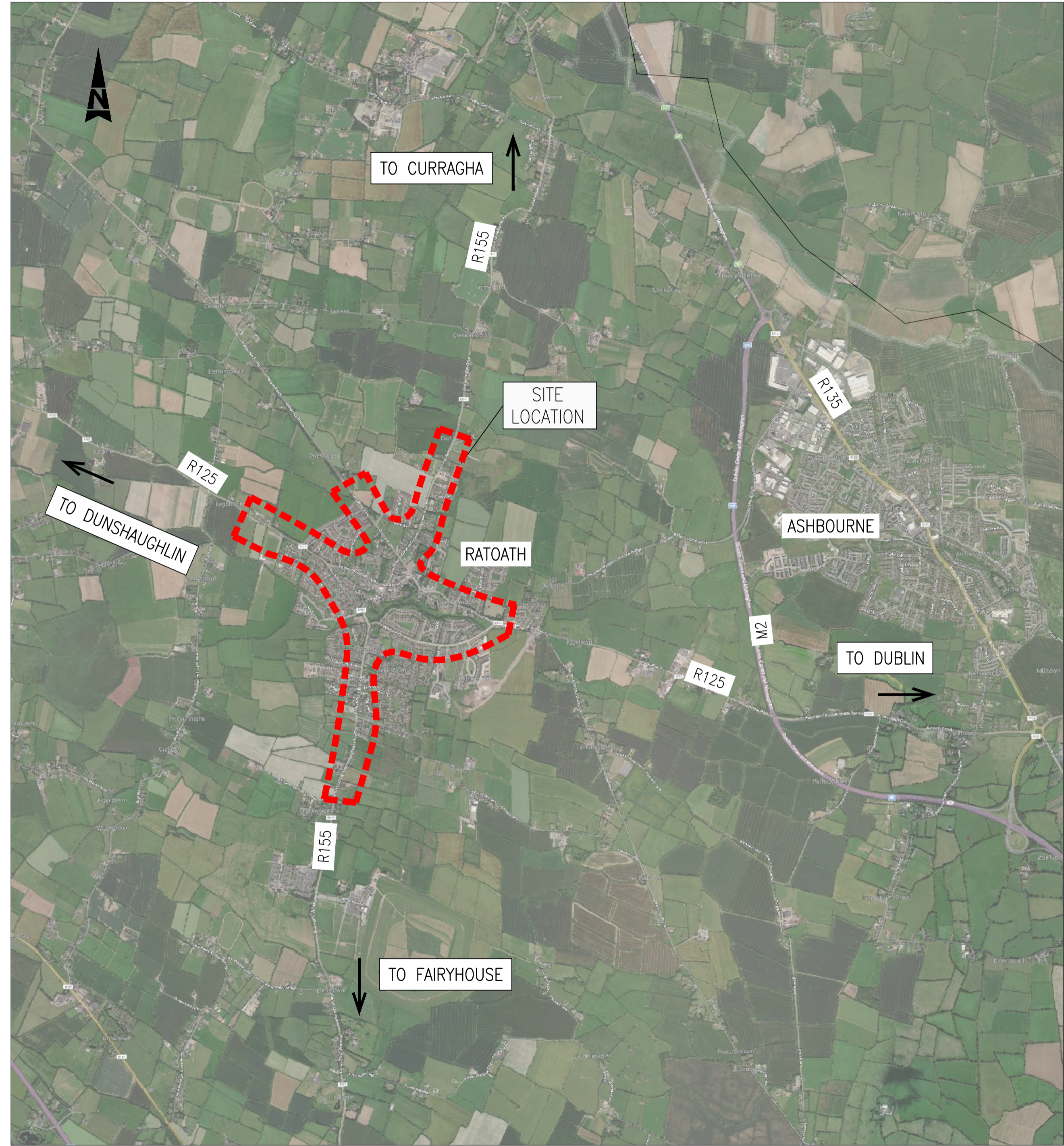


IRELAND LOCATION MAP
SCALE: 1/200,000 at A1
1/400,000 at A3



SITE PLAN
SCALE: 1/25,000 at A1
1/50,000 at A3

Rev	Description	By	Date	Chk'd	Auth
1	PART 8 2022	AK	03.03.22	CF	CF
2	DRAFT	AK	30.09.21	CF	KB

ATKINS
Member of the SNC-Lavalin Group

Atkins House, 150-155 Airside Business Park, Swords, Co. Dublin
Tel (+353) 01 810 8000
Fax (+353) 01 810 8001

Unit 2B, 2200 Cork Airport Business Park, Cork
Tel (+353) 021 429 0300
Fax (+353) 021 429 0360

1st Floor Technology House Parkmore Technology Park, Galway
Tel (+353) 091 786 050
Fax (+353) 091 779 830

Client	MEATH COUNTY COUNCIL
Project	RATOATH PEDESTRIAN AND CYCLE SCHEME

Title		SITE LOCATION PLAN			
Original Scale	Design/Drawn	Checked	CF	Authorised	KB
AS SHOWN	AK	CF	CF	KB	KB
Date	Date	Date	Date	Date	Date
30.09.21	30.09.21	30.09.21	30.09.21	30.09.21	30.09.21
Status	Drawing Number	5139451 / HW / 0001		Rev	A

A1

DO NOT SCALE

100
0 10
5139451 / HW / 0002 A



© ORDNANCE SURVEY IRELAND LICENSE No. AR 0082519.
 ORDNANCE SURVEY IRELAND & GOVERNMENT OF IRELAND



Rev	Description	By	Date	Ch'g'd	Auth
A	PART 8 2022	AK	03.03.22	CF	CF
-	DRAFT	AK	30.09.21	CF	KB

ATKINS
 Member of the SNC-Lavalin Group

Atkins House, 150-155 Airside Business Park, Swords, Co. Dublin
 Tel (+353) 01 810 8000 Fax (+353) 01 810 8001

Unit 2B, 2200 Cork Airport Business Park, Cork
 Tel (+353) 021 429 0300 Fax (+353) 021 429 0360

1st Floor Technology House Parkmore Technology Park, Galway
 Tel (+353) 091 786 050 Fax (+353) 091 779 830

Client	MEATH COUNTY COUNCIL
Project	RATOATH PEDESTRIAN AND CYCLE SCHEME

Title		SITE EXTENTS KEY PLAN			
Original Scale	N.T.S.	Design/Drawn	Checked	Authorised	
Date	30.09.21	Date	30.09.21	Date	30.09.21
Status	Drawing Number	5139451 / HW / 0002		Rev	A

File: 5139451 HW 0002.dwg
 Date: Mar 03, 2022 - 10:40am
 Plotted by: AKeryan@ns



© ORDNANCE SURVEY IRELAND LICENSE No. AR 0082519.
ORDNANCE SURVEY IRELAND & GOVERNMENT OF IRELAND



LEGEND :
PART 8 BOUNDARY

Rev	Description	By	Date	Chk'd	Auth
A	PART 8 2022	AK	03.03.22	CF	CF
-	DRAFT	AK	30.09.21	CF	KB

ATKINS
Member of the SNC-Lavalin Group

Atkins House, 150-155 Airside Business Park, Swords, Co. Dublin
Tel (+353) 01 810 8000 Fax (+353) 01 810 8001

Unit 2B, 2200 Cork Airport Business Park, Cork
Tel (+353) 021 429 0300 Fax (+353) 021 429 0360

1st Floor Technology House Parkmore Technology Park, Galway
Tel (+353) 091 786 050 Fax (+353) 091 779 830

Client: MEATH COUNTY COUNCIL

Project: RATOATH PEDESTRIAN AND CYCLE SCHEME

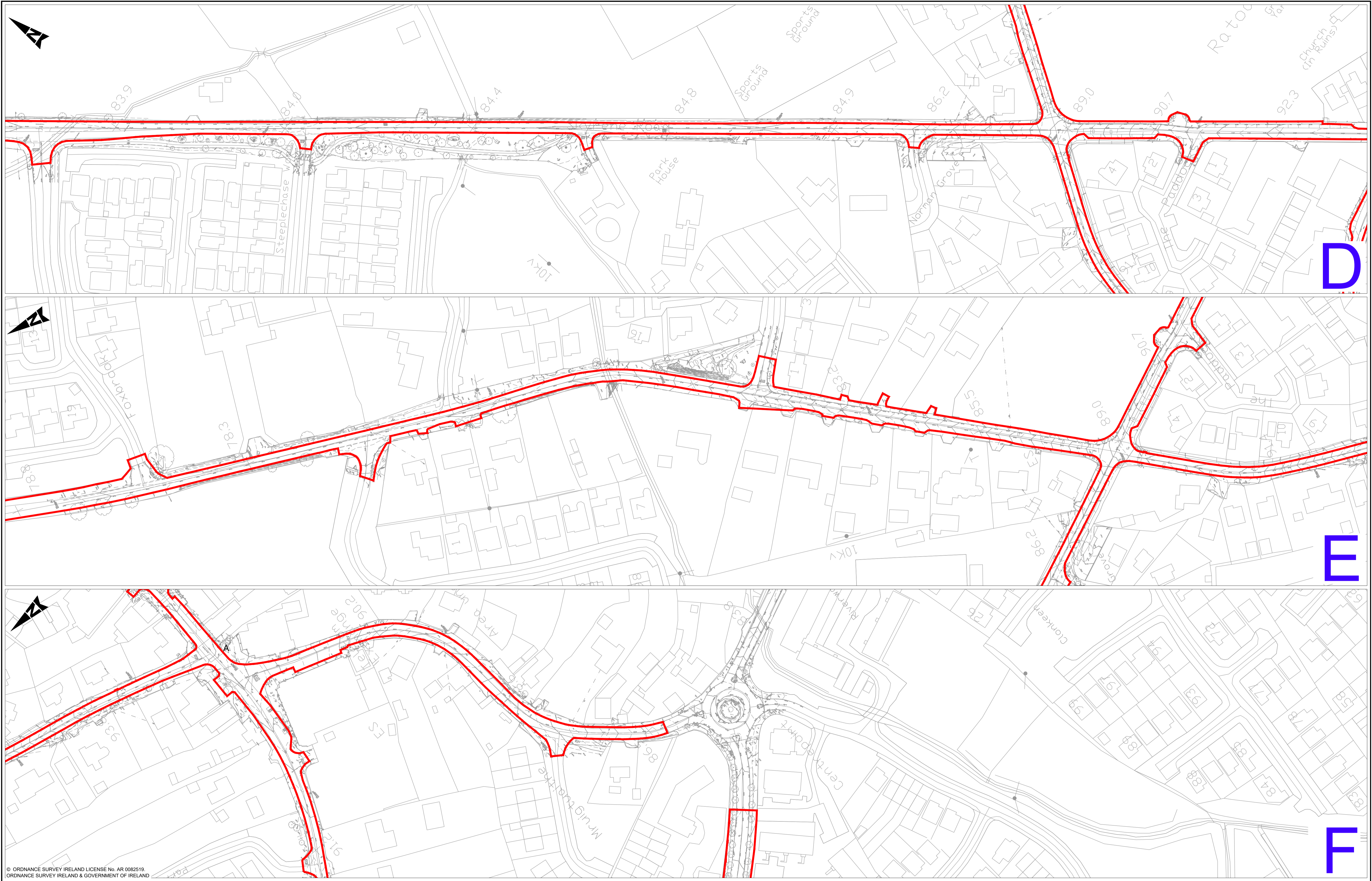
TITLE		SHEET 1 OF 4			
Original Scale	1:1000 at A1	Design/Drawn	AK	Checked	CF
Date	30.09.21	Date	30.09.21	Date	30.09.21
Status	Drawing Number	5139451 / HW / 0003		Rev	A

100
0 10
A1

DO NOT SCALE

File: 5139451_HW_0004.dwg

Date: Mar 03, 2022 - 11:03:0m
Plotted by: Akopyanovsk



© ORDNANCE SURVEY IRELAND LICENSE No. AR 0082519.
ORDNANCE SURVEY IRELAND & GOVERNMENT OF IRELAND



LEGEND :
PART 8 BOUNDARY

Rev	Description	By	Date	Chk'd	Auth
A	PART 8 2022	AK	03.03.22	CF	CF
-	DRAFT	AK	30.09.21	CF	KB

ATKINS
Member of the SNC-Lavalin Group

Atkins House, 150-155 Airside
Business Park, Swords, Co. Dublin
Tel (+353) 01 810 8000
Fax (+353) 01 810 8001

Unit 2B, 2200 Cork Airport
Business Park, Cork
Tel (+353) 021 429 0300
Fax (+353) 021 429 0360

1st Floor Technology House
Parkmore Technology Park, Galway
Tel (+353) 091 786 050
Fax (+353) 091 779 830

Client: MEATH COUNTY COUNCIL

Project: RATOATH PEDESTRIAN AND CYCLE SCHEME

Title: SITE EXTENTS SHEET 2 OF 4

Original Scale 1:1000 at A1 1:2000 at A3	Design/Drawn AK	Checked CF	Authorised KB
Status	Date 30.09.21	Date 30.09.21	Date 30.09.21
Drawing Number 5139451 / HW / 0004			Rev A

A1

DO NOT SCALE

File: 5139451_HW_0005.dwg
Date: Mar 03, 2022 - 10:37am
Plotted by: AKayabonkew



© ORDNANCE SURVEY IRELAND LICENSE No. AR 0082519
ORDNANCE SURVEY IRELAND & GOVERNMENT OF IRELAND



LEGEND :
 PART 8 BOUNDARY

Rev	Description	By	Date	Chk'd	Auth
A	PART 8 2022	AK	03.03.22	CF	CF
-	DRAFT	AK	30.09.21	CF	KB

ATKINS
Member of the SNC-Lavalin Group

Atkins House, 150-155 Airside Business Park, Swords, Co. Dublin
Tel (+353) 01 810 8000 Fax (+353) 01 810 8001

Unit 2B, 2200 Cork Airport Business Park, Cork
Tel (+353) 021 429 0300 Fax (+353) 021 429 0360

1st Floor Technology House Parkmore Technology Park, Galway
Tel (+353) 091 786 050 Fax (+353) 091 779 830

Client	MEATH COUNTY COUNCIL
Project	RATOOTH PEDESTRIAN AND CYCLE SCHEME

Title				SITE EXTENTS SHEET 3 OF 4				
Original Scale	1:1000 at A1	Design/Drawn	AK	Checked	CF	Authorised	KB	
Date	30.09.21	Date	30.09.21	Date	30.09.21	Date	30.09.21	
Status	1:2000 at A3	Drawing Number	5139451 / HW / 0005				Rev	A

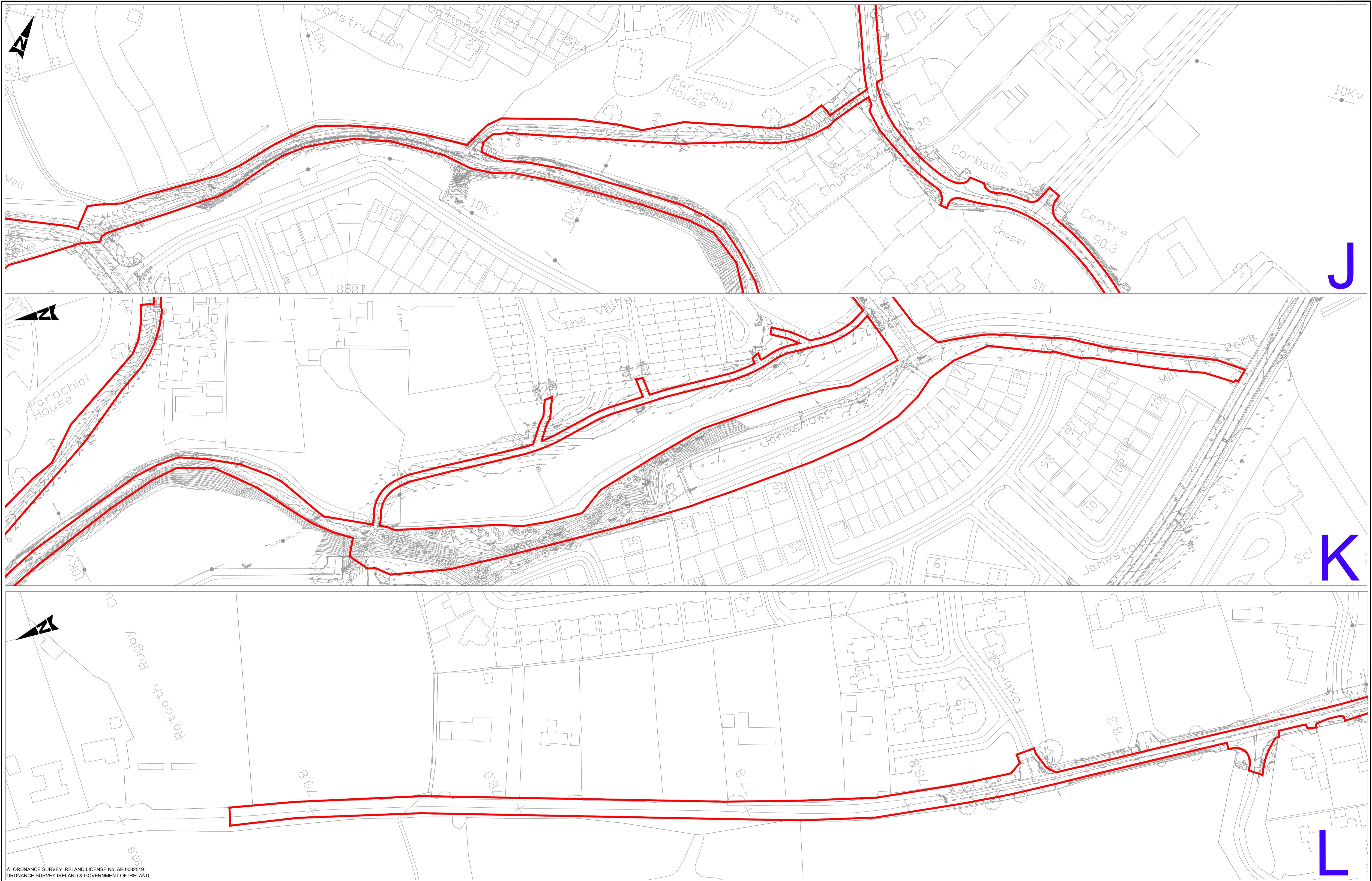
A1

DO NOT SCALE

File: 5139451 HW 0006.dwg

Date: Mar 03, 2022 - 11:08am

Plotted by: AKayabovsew



© ORDNANCE SURVEY IRELAND LICENSE No. AR 0082519.
ORDNANCE SURVEY IRELAND & GOVERNMENT OF IRELAND



LEGEND :
 PART 8 BOUNDARY

Rev	Description	By	Date	Chk'd	Auth
A	PART 8 2022	AK	03.03.22	CF	CF
-	DRAFT	AK	30.09.21	CF	KB

ATKINS
Member of the SNC-Lavalin Group

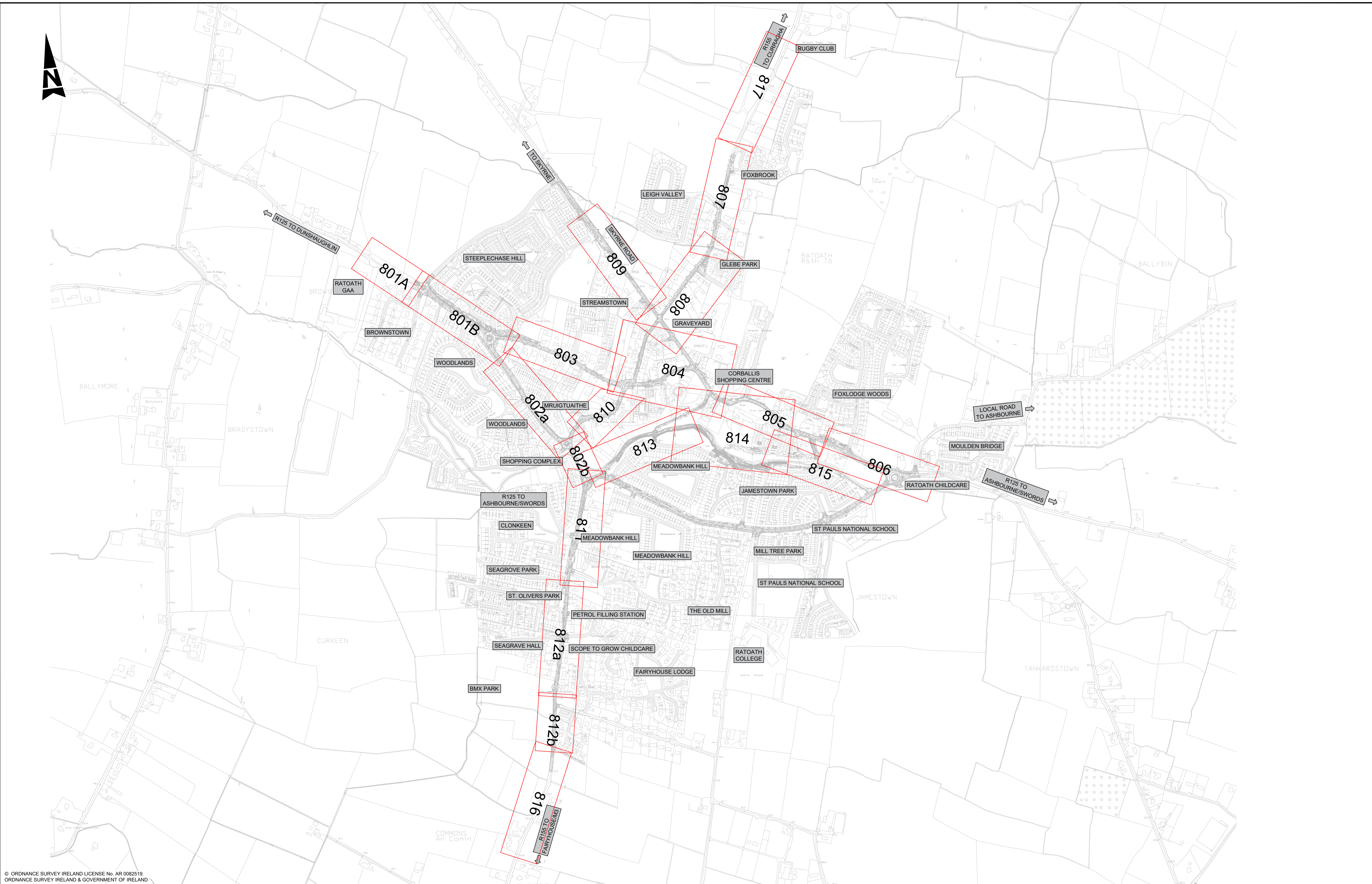
Atkins House, 150-155 Airside
Business Park, Swords, Co. Dublin
Tel (+353) 01 810 8000
Fax (+353) 01 810 8001

Unit 2B, 2200 Cork Airport
Business Park, Cork
Tel (+353) 021 429 0300
Fax (+353) 021 429 0360

1st Floor Technology House
Parkmore Technology Park, Galway
Tel (+353) 091 786 050
Fax (+353) 091 779 830

Client	MEATH COUNTY COUNCIL
Project	RATOATH PEDESTRIAN AND CYCLE SCHEME

Title				SITE EXTENTS SHEET 4 OF 4			
Original Scale	Design/Drawn	Checked	Authorised	Original Scale	Design/Drawn	Checked	Authorised
1:1000 at A1	AK	CF	KB	1:2000 at A3	AK	CF	KB
Status	Date	Date	Date	Status	Date	Date	Date
	30.09.21	30.09.21	30.09.21		30.09.21	30.09.21	30.09.21
Drawing Number				Rev			
5139451 / HW / 0006				A			



© ORDNANCE SURVEY IRELAND LICENSE No. AR 0082518
ORDNANCE SURVEY IRELAND & GOVERNMENT OF IRELAND



Rev	Description	By	Date	Chk'd	Auth
A	PART 8 2022	AK	03.03.22	CF	CF
-	DRAFT	AK	30.09.21	CF	KB

ATKINS
Member of the SNC-Lavalin Group

Atkins House, 150-155 Alside Business Park, Swords, Co. Dublin
Tel (+353) 01 810 8000 Fax (+353) 01 810 8001

Unit 2B, 2200 Cork Airport Business Park, Cork
Tel (+353) 021 429 0300 Fax (+353) 021 429 0360

1st Floor Technology House Parkmore Technology Park, Galway
Tel (+353) 091 786 050 Fax (+353) 091 779 830

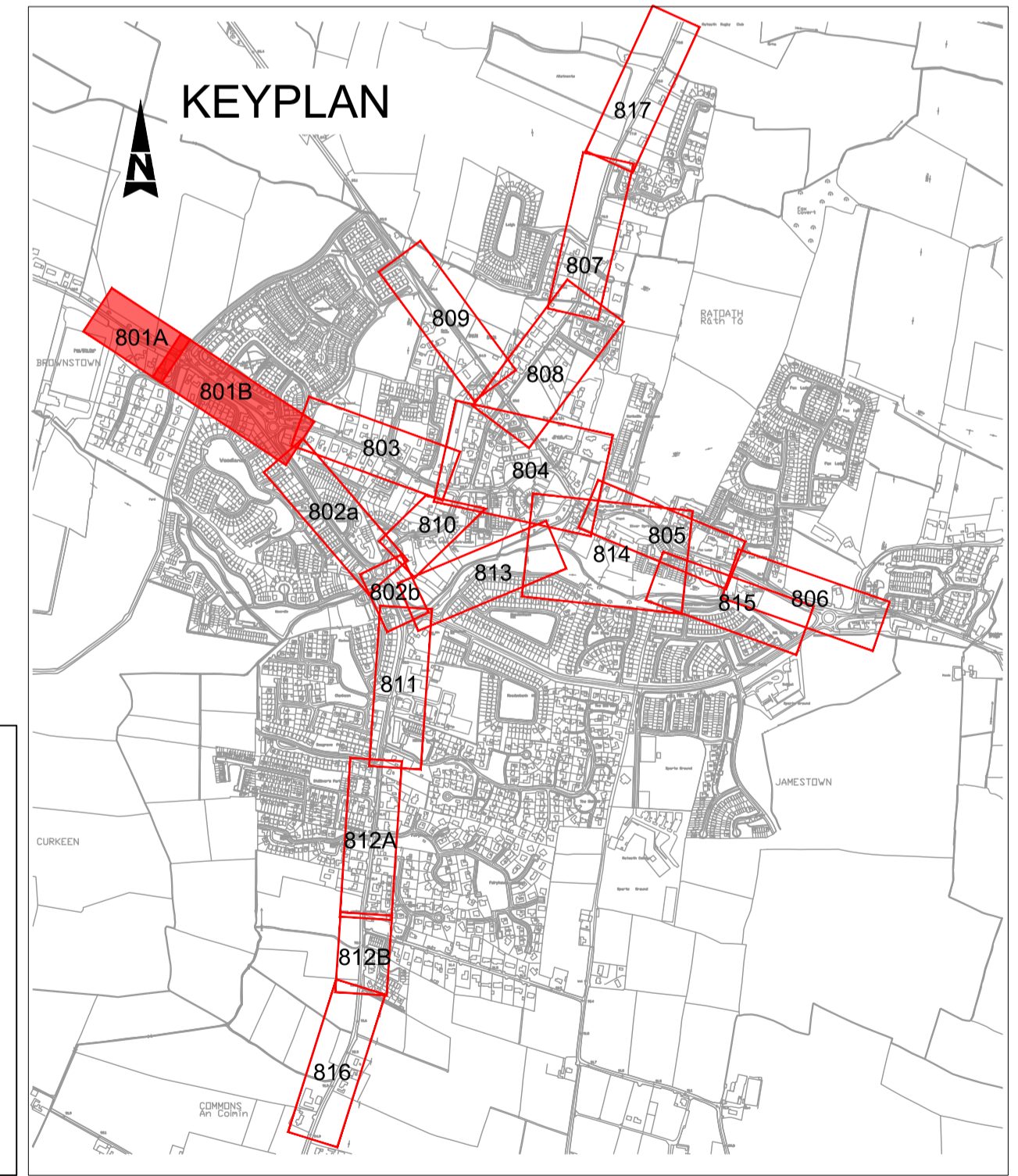
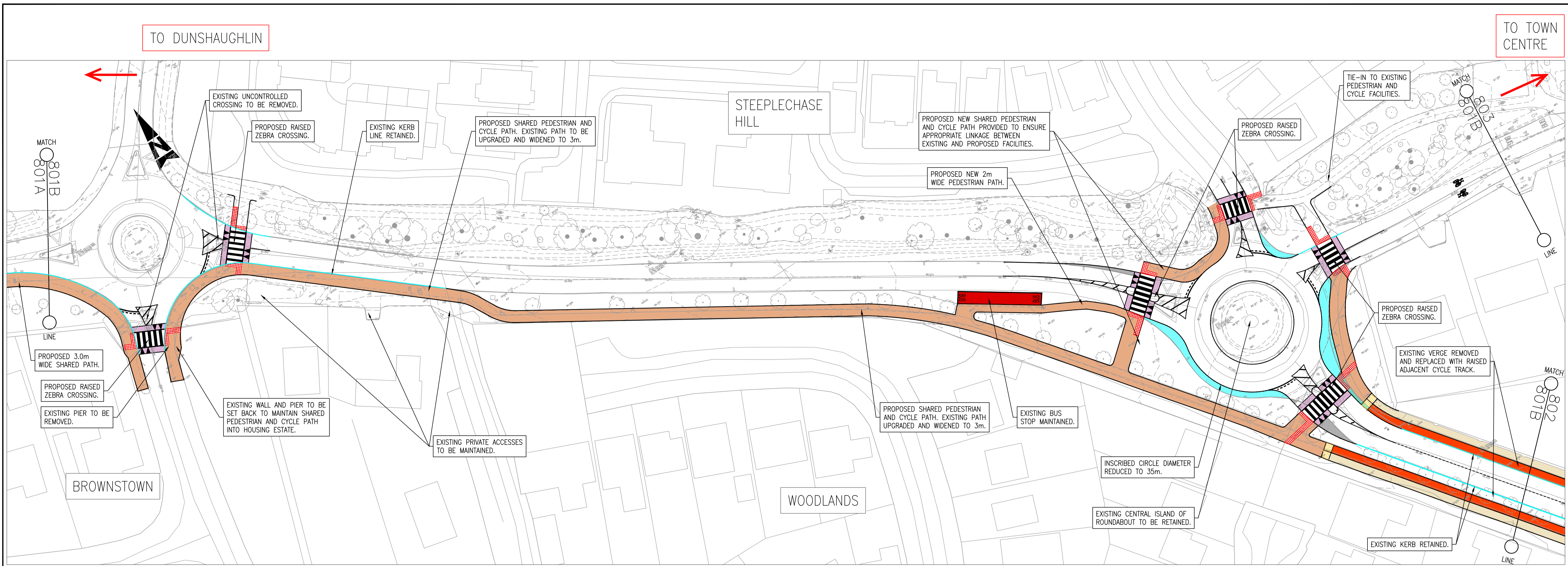
Client: MEATH COUNTY COUNCIL

Project: RATOATH PEDESTRIAN AND CYCLE SCHEME

Title: PART 8 2022 KEY PAN	
Original Scale: N.T.S.	Design/Drawn: AK
Checked: CF	Authorised: KB
Date: 30.09.21	Date: 30.09.21
Date: 30.09.21	Date: 30.09.21
Status: Drawing Number: 5139451 / HW / 800	Rev: A

100
0 10
A1

DO NOT SCALE



NOTES:

- SCHEME TO BE SUBJECT TO PUBLIC LIGHTING DESIGN AT DETAIL DESIGN STAGE. EXISTING & PROPOSED LIGHTING SHOWN ALONG GREENWAY SCHEME.
- WHERE WORKS ARE PROPOSED, EXISTING TREES TO BE RETAINED WHERE POSSIBLE.
- RAISED CROSSINGS AND JUNCTION TABLES TO BE "BITMAC" (ASPHALT CONCRETE) WITH COLOURED STONE.

© ORDNANCE SURVEY IRELAND LICENSE No. AR 0082518
ORDNANCE SURVEY IRELAND & GOVERNMENT OF IRELAND



LEGEND:

	CYCLE TRACK/CYCLE LANE		TACTILE PAVING - BEGINNING/END OF SHARED PATH
	SHARED PEDESTRIAN/CYCLE PATH		TACTILE PAVING - CONTROLLED CROSSING
	FOOTPATH		TACTILE PAVING - UNCONTROLLED CROSSING
	RAISED CROSSING/RAISED JUNCTION		EXISTING KERB TO BE RETAINED
	BUILD OUT/TRAFFIC ISLAND		PROPOSED KERB
	NEW CARRIAGEWAY		SHARED STREET
	BUS STOP		SEPARATE SCHEME
	STEPPEd ACCESS		EXISTING PUBLIC LIGHTING COLUMN
	BOARDWALK		PROPOSED PUBLIC LIGHTING COLUMN

Rev	Description	By	Date	Chk'd	Auth
A	PART 8 2022	AK	03.03.22	CF	CF
-	DRAFT	AK	30.09.21	CF	KB

ATKINS
Member of the SNC-Lavalin Group

Alkins House, 150-155 Ainslie Business Park, Swords, Co. Dublin
Tel (+353) 01 810 8000 Fax (+353) 01 810 8001

Unit 2B, 2200 Cork Airport Business Park, Cork
Tel (+353) 021 429 0300 Fax (+353) 021 429 0360

1st Floor Technology House Parkmore Technology Park, Galway
Tel (+353) 091 786 050 Fax (+353) 091 779 830

Client: MEATH COUNTY COUNCIL

Project: RATOATH PEDESTRIAN AND CYCLE SCHEME

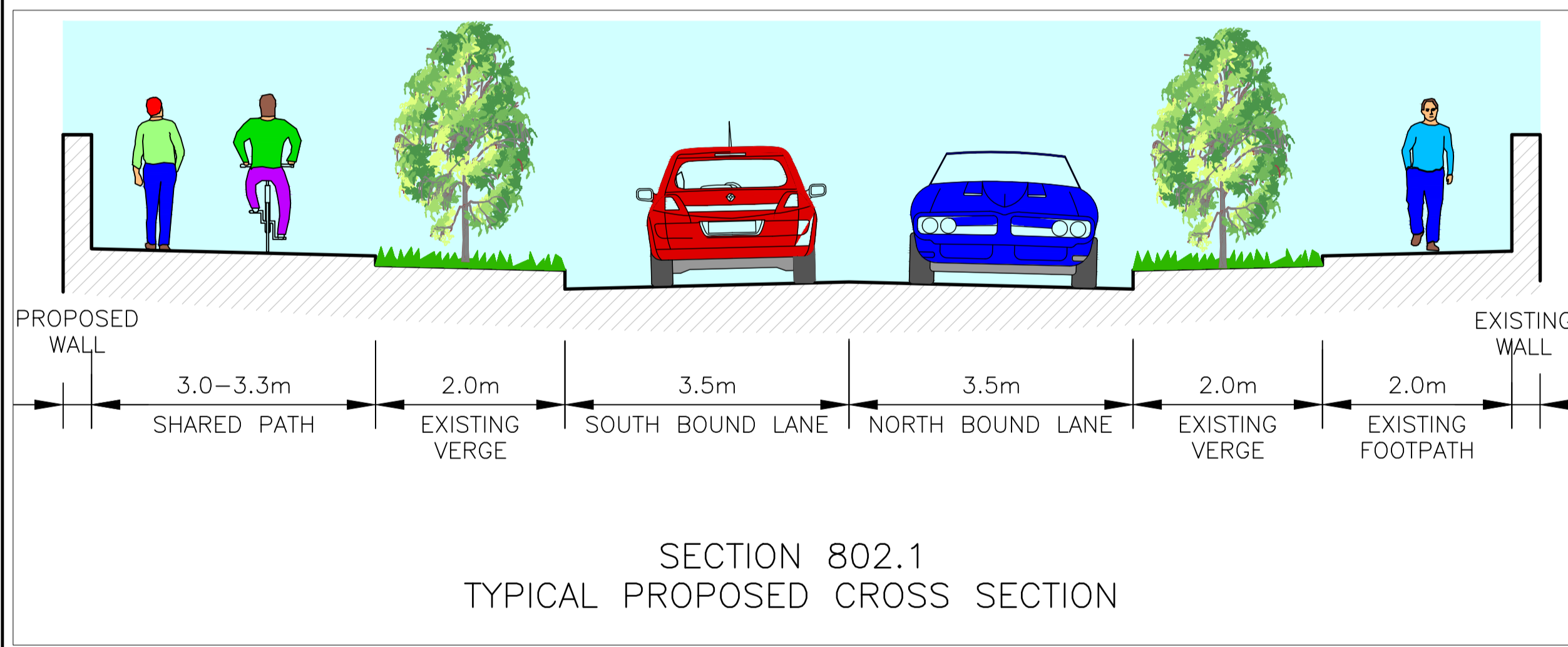
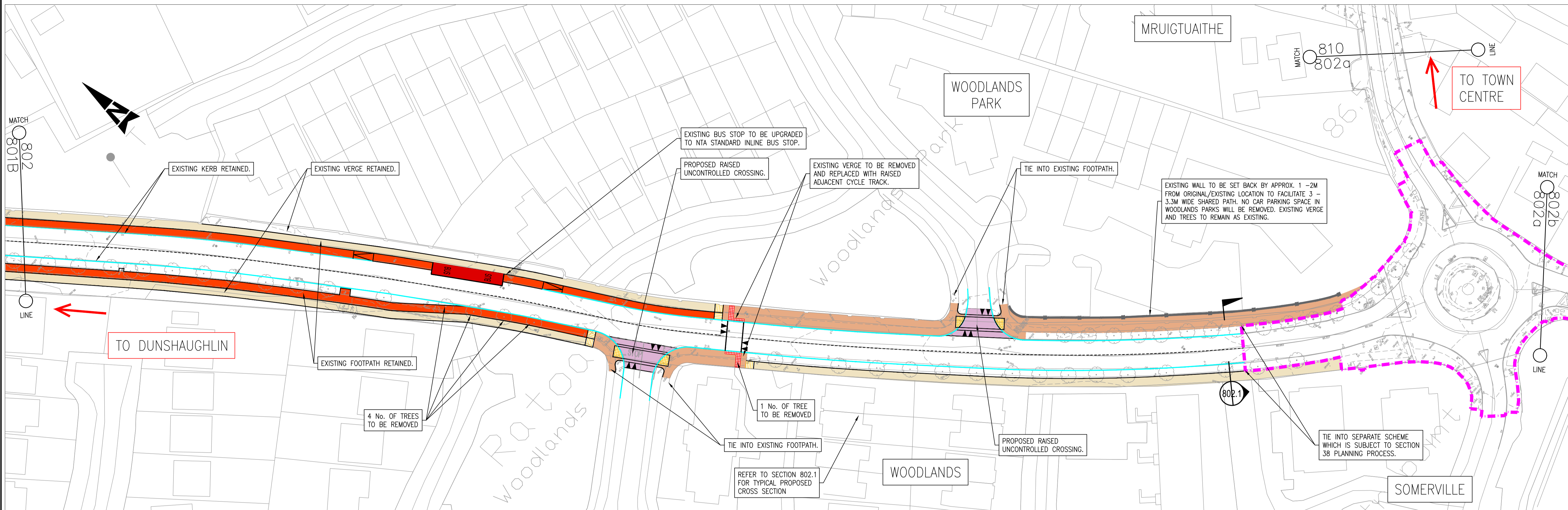
Title: PART 8 2022 GENERAL LAYOUT SHEET 1 OF 17

Original Scale: 1:500 at A1, 1:1000 at A3	Design/Drawn: AK	Checked: CF	Authorised: KB
Date: 30.09.21	Date: 30.09.21	Date: 30.09.21	Date: 30.09.21
Status: 5139451 / HW / 801	Drawing Number: 5139451 / HW / 801	Rev: A	

File: 5139451 HW 801.dwg
Date: Mar 02, 2022 - 7:04pm
Plotted by: AKorakotisev

100
0 10
A1

DO NOT SCALE



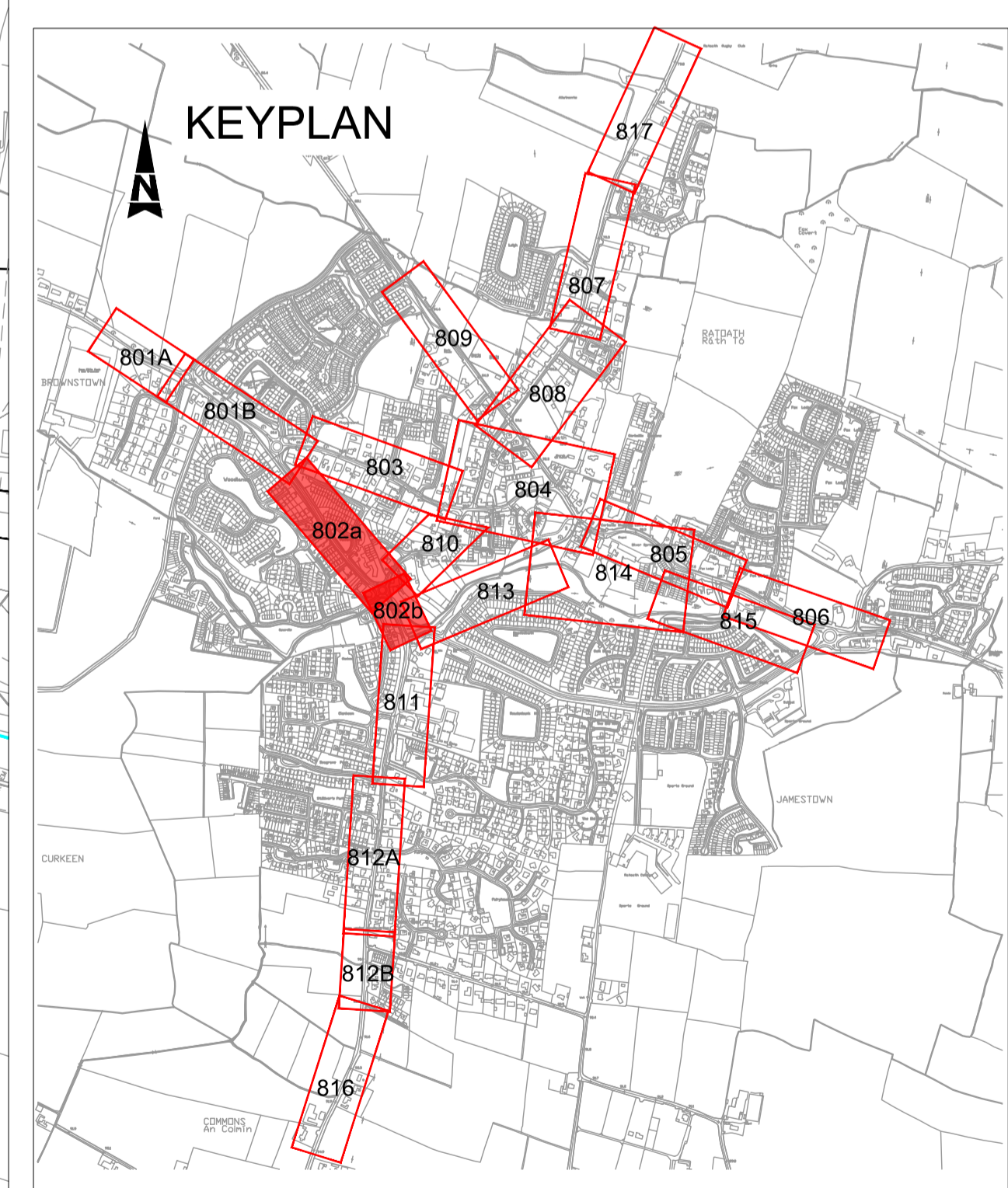
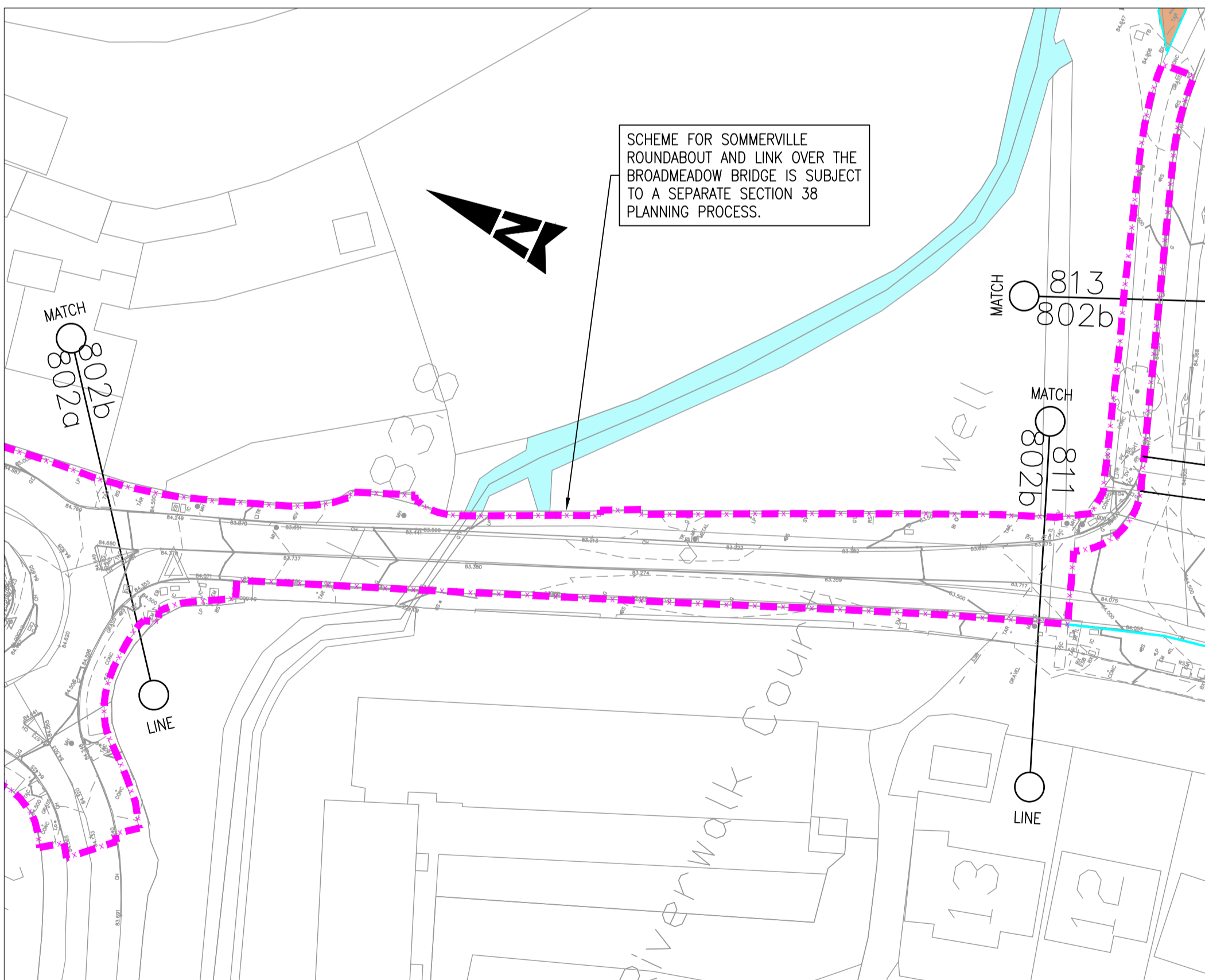
- NOTES:
- SCHEME TO BE SUBJECT TO PUBLIC LIGHTING DESIGN AT DETAIL DESIGN STAGE. EXISTING & PROPOSED LIGHTING SHOWN ALONG GREENWAY SCHEME.
 - WHERE WORKS ARE PROPOSED, EXISTING TREES TO BE RETAINED WHERE POSSIBLE.
 - RAISED CROSSINGS AND JUNCTION TABLES TO BE "BITMAC" (ASPHALT CONCRETE) WITH COLOURED STONE.

© ORDNANCE SURVEY IRELAND LICENSE No. AR 0082518
ORDNANCE SURVEY IRELAND & GOVERNMENT OF IRELAND



LEGEND:

	CYCLE TRACK/CYCLE LANE		TACTILE PAVING - BEGINNING/END OF SHARED PATH
	SHARED PEDESTRIAN/CYCLE PATH		TACTILE PAVING - CONTROLLED CROSSING
	FOOTPATH		TACTILE PAVING - UNCONTROLLED CROSSING
	RAISED CROSSING/RAISED JUNCTION		EXISTING KERB TO BE RETAINED
	BUILD OUT/TRAFFIC ISLAND		PROPOSED KERB
	NEW CARRIAGEWAY		SHARED STREET
	BUS STOP		SEPARATE SCHEME
	STEPPED ACCESS		EXISTING PUBLIC LIGHTING COLUMN
	BOARDWALK		PROPOSED PUBLIC LIGHTING COLUMN



Rev	Description	By	Date	Chk'd	Auth
A	PART 8 2022	AK	03.03.22	CF	CF
-	DRAFT	AK	30.09.21	CF	KB

ATKINS
Member of the SNC-Lavalin Group

Alkins House, 150-155 Ainslie Business Park, Swords, Co. Dublin
Tel (+353) 01 810 8000 Fax (+353) 01 810 8001

Unit 2B, 2200 Cork Airport Business Park, Cork
Tel (+353) 021 429 0300 Fax (+353) 021 429 0360

1st Floor Technology House Parkmore Technology Park, Galway
Tel (+353) 091 786 050 Fax (+353) 091 779 830

Client: MEATH COUNTY COUNCIL

Project: RATOATH PEDESTRIAN AND CYCLE SCHEME

Title: PART 8 2022 GENERAL LAYOUT SHEET 2 OF 17

Original Scale: 1:500 at A1, 1:1000 at A3

Design/Drawn: AK	Checked: CF	Authorised: KB
Date: 30.09.21	Date: 30.09.21	Date: 30.09.21

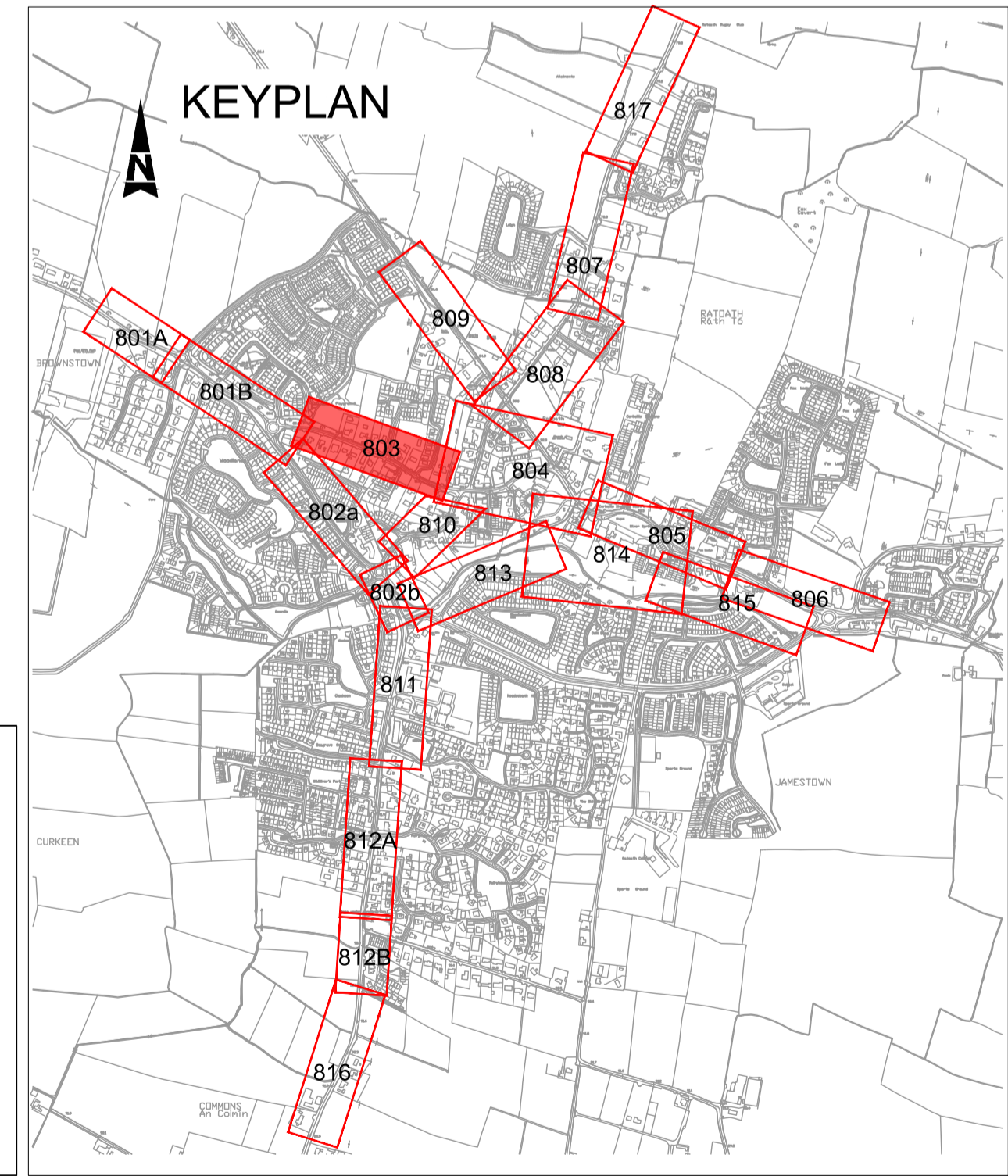
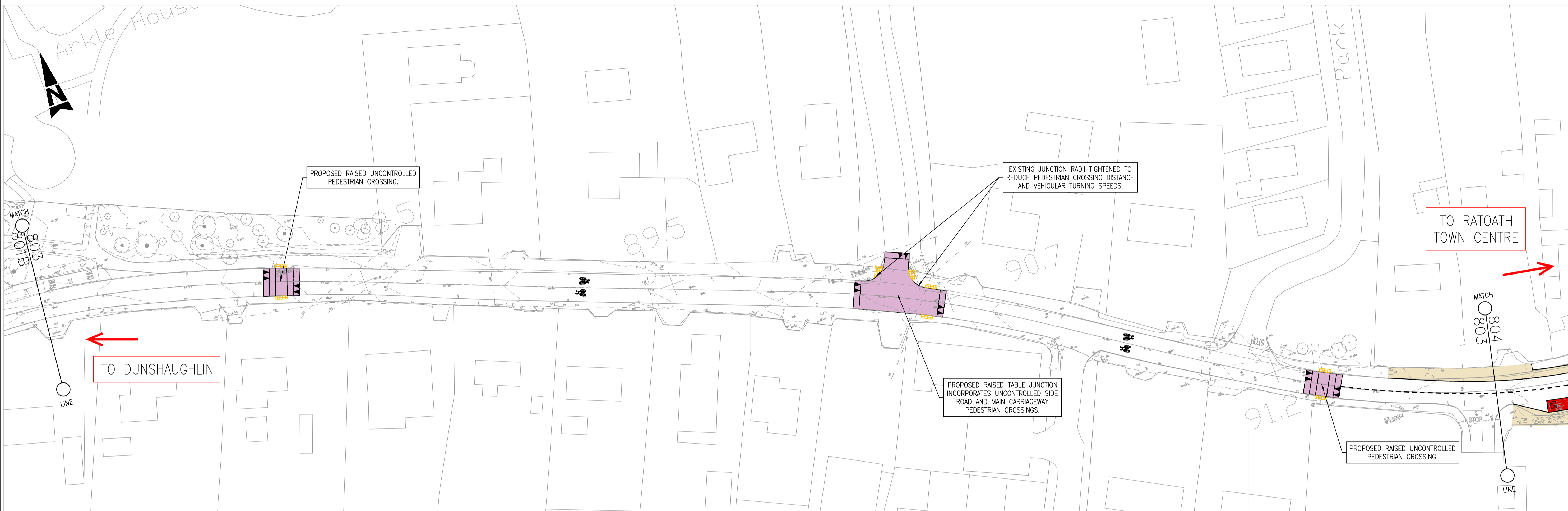
Status: 5139451 / HW / 802

File: 5139451 HW 802.dwg
Date: Mar 02, 2022 - 7:10pm
Plotted by: Almyakobitsiev

A1

DO NOT SCALE

File: 5139451_HW_803.dwg
Date: Mar 02, 2022 - 7:15pm
Plotted by: Akropokotsev



NOTES:

- SCHEME TO BE SUBJECT TO PUBLIC LIGHTING DESIGN AT DETAIL DESIGN STAGE. EXISTING & PROPOSED LIGHTING SHOWN ALONG GREENWAY SCHEME.
- WHERE WORKS ARE PROPOSED, EXISTING TREES TO BE RETAINED WHERE POSSIBLE.
- RAISED CROSSINGS AND JUNCTION TABLES TO BE "BITMAC" (ASPHALT CONCRETE) WITH COLOURED STONE.

© ORDNANCE SURVEY IRELAND LICENSE No. AR 0082518
ORDNANCE SURVEY IRELAND & GOVERNMENT OF IRELAND



LEGEND :

	CYCLE TRACK/CYCLE LANE		TACTILE PAVING - BEGINNING/END OF SHARED PATH
	SHARED PEDESTRIAN/CYCLE PATH		TACTILE PAVING - CONTROLLED CROSSING
	FOOTPATH		TACTILE PAVING - UNCONTROLLED CROSSING
	RAISED CROSSING/RAISED JUNCTION		EXISTING KERB TO BE RETAINED
	BUILD OUT/TRAFFIC ISLAND		PROPOSED KERB
	NEW CARRIAGEWAY		SHARED STREET
	BUS STOP		SEPARATE SCHEME
	STEPPED ACCESS		EXISTING PUBLIC LIGHTING COLUMN
	BOARDWALK		PROPOSED PUBLIC LIGHTING COLUMN

Rev	Description	By	Date	Chk'd	Auth
A	PART 8 2022	AK	03.03.22	CF	CF
-	DRAFT	AK	30.09.21	CF	KB

ATKINS
Member of the SNC-Lavalin Group

Atkins House, 150-155 Alnside Business Park, Swords, Co. Dublin
Tel (+353) 01 810 8000 Fax (+353) 01 810 8001

Unit 2B, 2200 Cork Airport Business Park, Cork
Tel (+353) 021 429 0300 Fax (+353) 021 429 0360

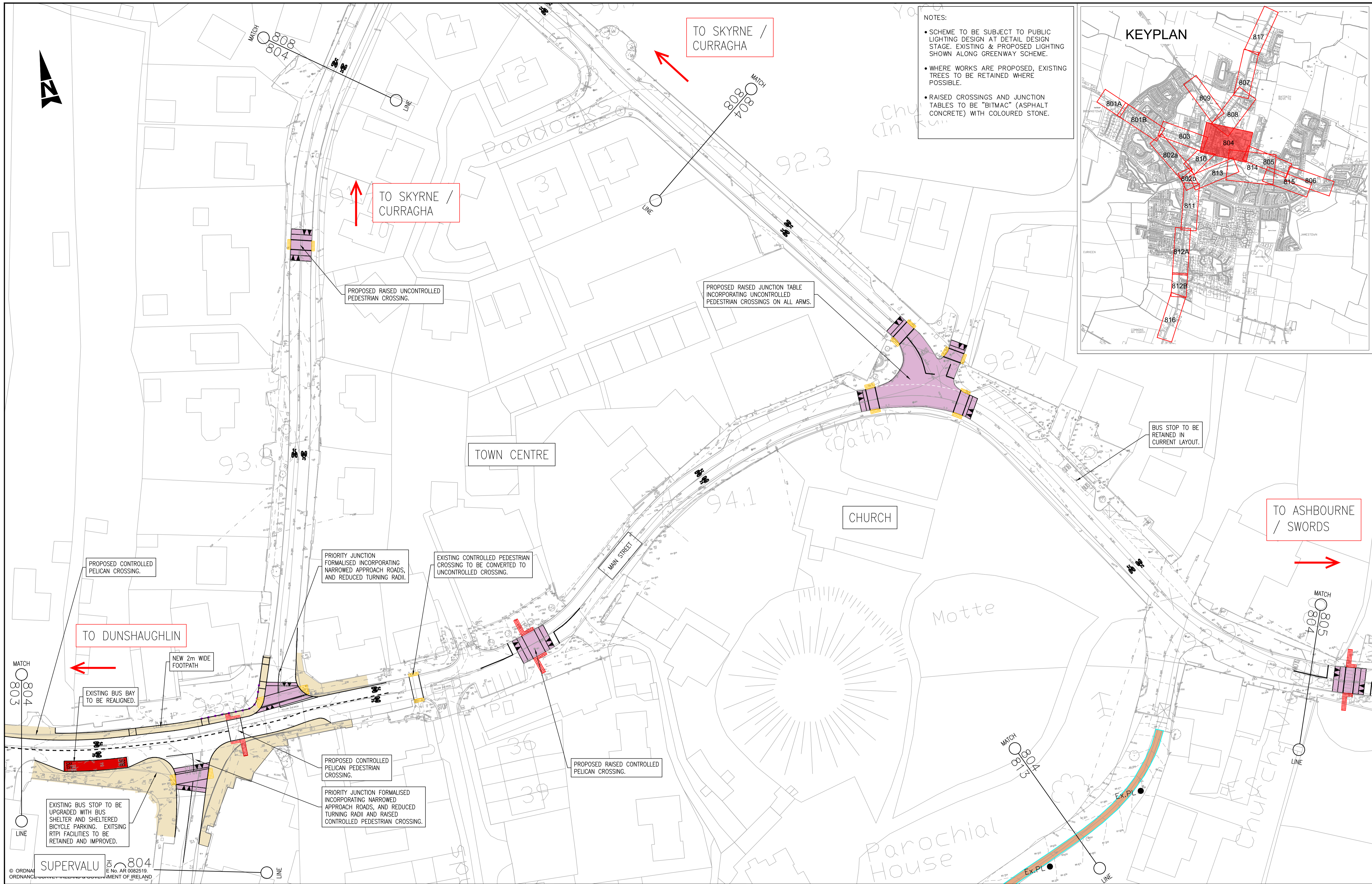
1st Floor Technology House Parkmore Technology Park, Galway
Tel (+353) 091 786 050 Fax (+353) 091 779 830

Client: MEATH COUNTY COUNCIL

Project: RATOATH PEDESTRIAN AND CYCLE SCHEME

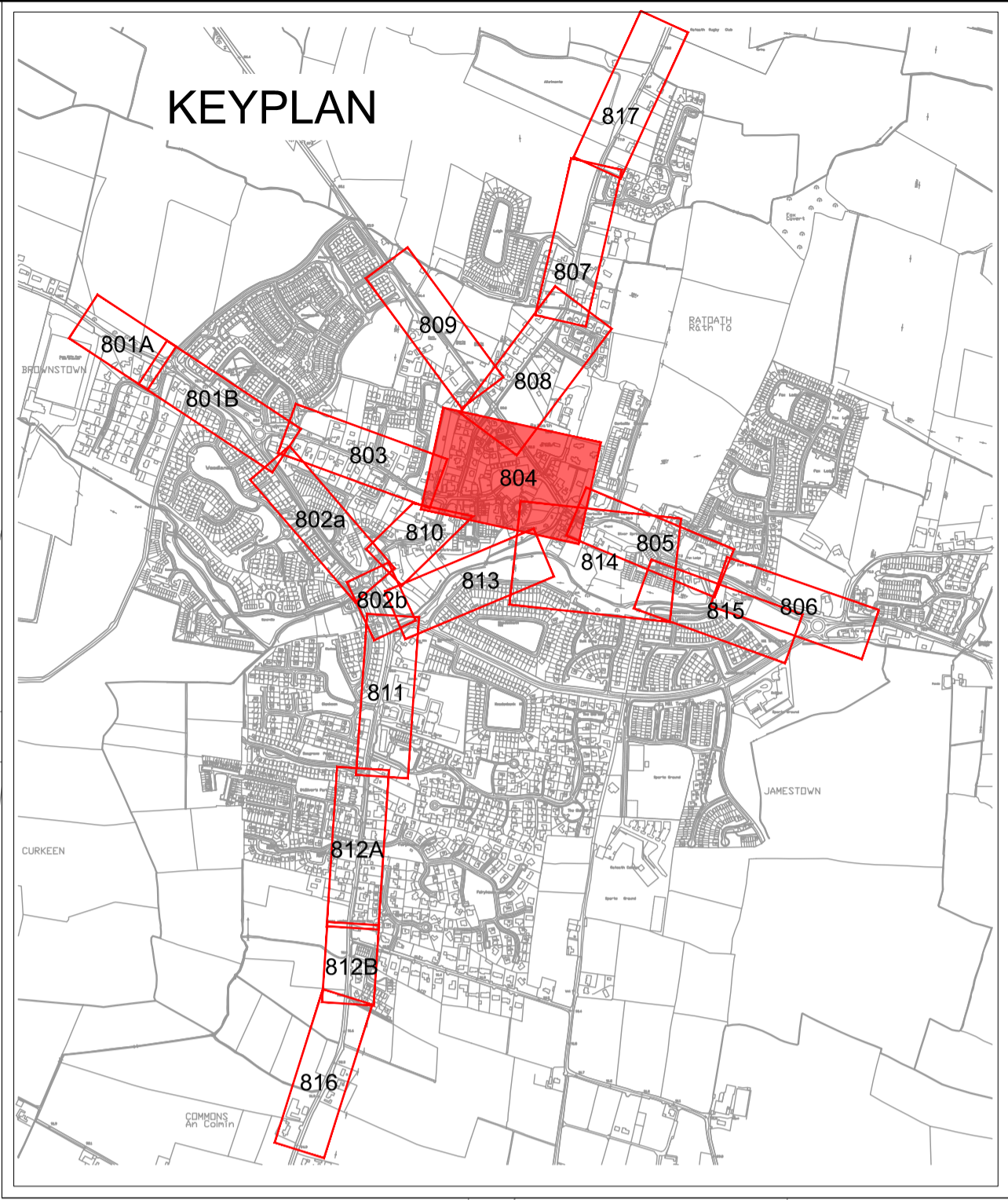
Title: PART 8 2022 GENERAL LAYOUT SHEET 3 OF 17

Original Scale: 1:500 at A1 1:1000 at A3	Design/Drawn: AK Date: 30.09.21	Checked: CF Date: 30.09.21	Authorised: KB Date: 30.09.21
Status: 5139451 / HW / 803	Drawing Number: 5139451 / HW / 803	Rev: A	



NOTES:

- SCHEME TO BE SUBJECT TO PUBLIC LIGHTING DESIGN AT DETAIL DESIGN STAGE. EXISTING & PROPOSED LIGHTING SHOWN ALONG GREENWAY SCHEME.
- WHERE WORKS ARE PROPOSED, EXISTING TREES TO BE RETAINED WHERE POSSIBLE.
- RAISED CROSSINGS AND JUNCTION TABLES TO BE "BITMAC" (ASPHALT CONCRETE) WITH COLOURED STONE.



ORDNANCE SURVEY
SUPERVALU
E No. AR 0082519
REPUBLIC OF IRELAND



LEGEND:

	CYCLE TRACK/CYCLE LANE		TACTILE PAVING - BEGINNING/END OF SHARED PATH
	SHARED PEDESTRIAN/CYCLE PATH		TACTILE PAVING - CONTROLLED CROSSING
	FOOTPATH		TACTILE PAVING - UNCONTROLLED CROSSING
	RAISED CROSSING/RAISED JUNCTION		EXISTING KERB TO BE RETAINED
	BUILD OUT/TRAFFIC ISLAND		SHARED KERB
	NEW CARRIAGEWAY		SHARED STREET
	BUS STOP		SEPARATE SCHEME
	STEPPED ACCESS		EXISTING PUBLIC LIGHTING COLUMN
	BOARDWALK		PROPOSED PUBLIC LIGHTING COLUMN

Rev	Description	By	Date	Chk'd	Auth
A	PART 8 2022	AK	03.03.22	CF	CF
-	DRAFT	AK	30.09.21	CF	KB

ATKINS
Member of the SNC-Lavalin Group

Atkins House, 150-155 Alside Business Park, Swords, Co. Dublin
Tel (+353) 01 810 8000 Fax (+353) 01 810 8001

Unit 2B, 2200 Cork Airport Business Park, Cork
Tel (+353) 021 429 0300 Fax (+353) 021 429 0360

1st Floor Technology House Parkmore Technology Park, Galway
Tel (+353) 091 786 050 Fax (+353) 091 779 830

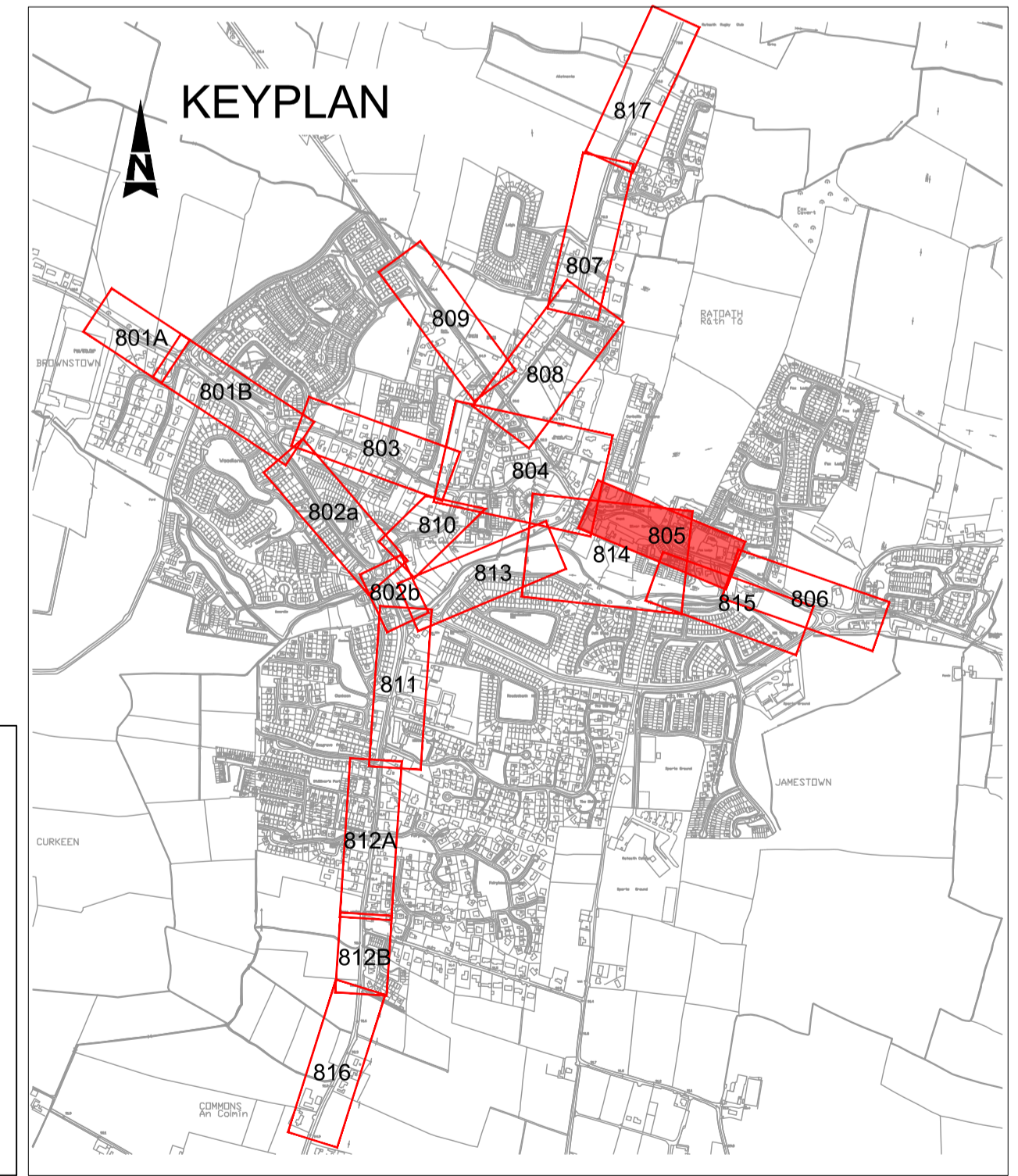
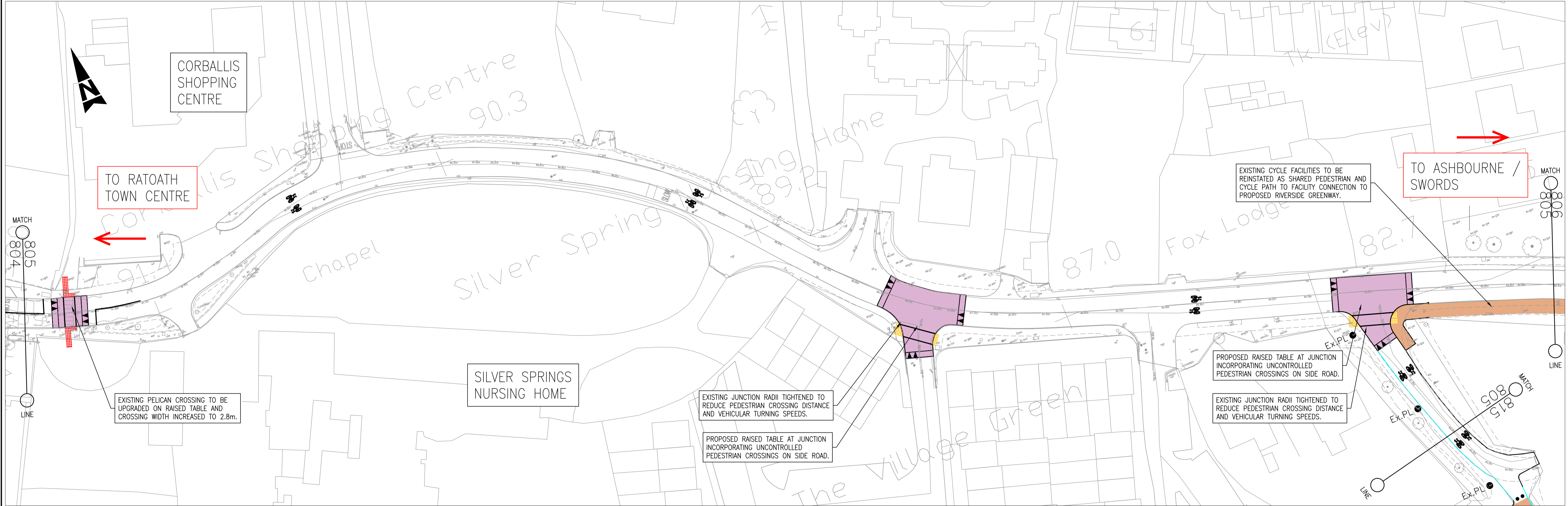
Client: MEATH COUNTY COUNCIL

Project: RATOATH PEDESTRIAN AND CYCLE SCHEME

Title: PART 8 2022 GENERAL LAYOUT SHEET 4 OF 17		Original Scale: 1:500 at A1, 1:1000 at A3	Design/Drawn: AK	Checked: CF	Authorised: KB
Status:	Drawing Number: 5139451 / HW / 804	Date: 30.09.21	Date: 30.09.21	Date: 30.09.21	Rev: A

100
0 10
A1

DO NOT SCALE



NOTES:

- SCHEME TO BE SUBJECT TO PUBLIC LIGHTING DESIGN AT DETAIL DESIGN STAGE. EXISTING & PROPOSED LIGHTING SHOWN ALONG GREENWAY SCHEME.
- WHERE WORKS ARE PROPOSED, EXISTING TREES TO BE RETAINED WHERE POSSIBLE.
- RAISED CROSSINGS AND JUNCTION TABLES TO BE "BITMAC" (ASPHALT CONCRETE) WITH COLOURED STONE.

© ORDNANCE SURVEY IRELAND LICENSE No. AR 0082519
ORDNANCE SURVEY IRELAND & GOVERNMENT OF IRELAND



LEGEND :

	CYCLE TRACK/CYCLE LANE		TACTILE PAVING - BEGINNING/END OF SHARED PATH
	SHARED PEDESTRIAN/CYCLE PATH		TACTILE PAVING - CONTROLLED CROSSING
	FOOTPATH		TACTILE PAVING - UNCONTROLLED CROSSING
	RAISED CROSSING/RAISED JUNCTION		EXISTING KERB TO BE RETAINED
	BUILD OUT/TRAFFIC ISLAND		PROPOSED KERB
	NEW CARRIAGEWAY		SHARED STREET
	BUS STOP		SEPARATE SCHEME
	STEPPED ACCESS		EXISTING PUBLIC LIGHTING COLUMN
	BOARDWALK		PROPOSED PUBLIC LIGHTING COLUMN

Rev	Description	By	Date	Chk'd	Auth
A	PART 8 2022	AK	03.03.22	CF	CF
-	DRAFT	AK	30.09.21	CF	KB

ATKINS
Member of the SNC-Lavalin Group

Atkins House, 150-155 Almside Business Park, Swords, Co. Dublin
Tel (+353) 01 810 8000 Fax (+353) 01 810 8001

Unit 2B, 2200 Cork Airport Business Park, Cork
Tel (+353) 021 429 0300 Fax (+353) 021 429 0360

1st Floor Technology House Parkmore Technology Park, Galway
Tel (+353) 091 786 050 Fax (+353) 091 779 830

Client: MEATH COUNTY COUNCIL

Project: RATOATH PEDESTRIAN AND CYCLE SCHEME

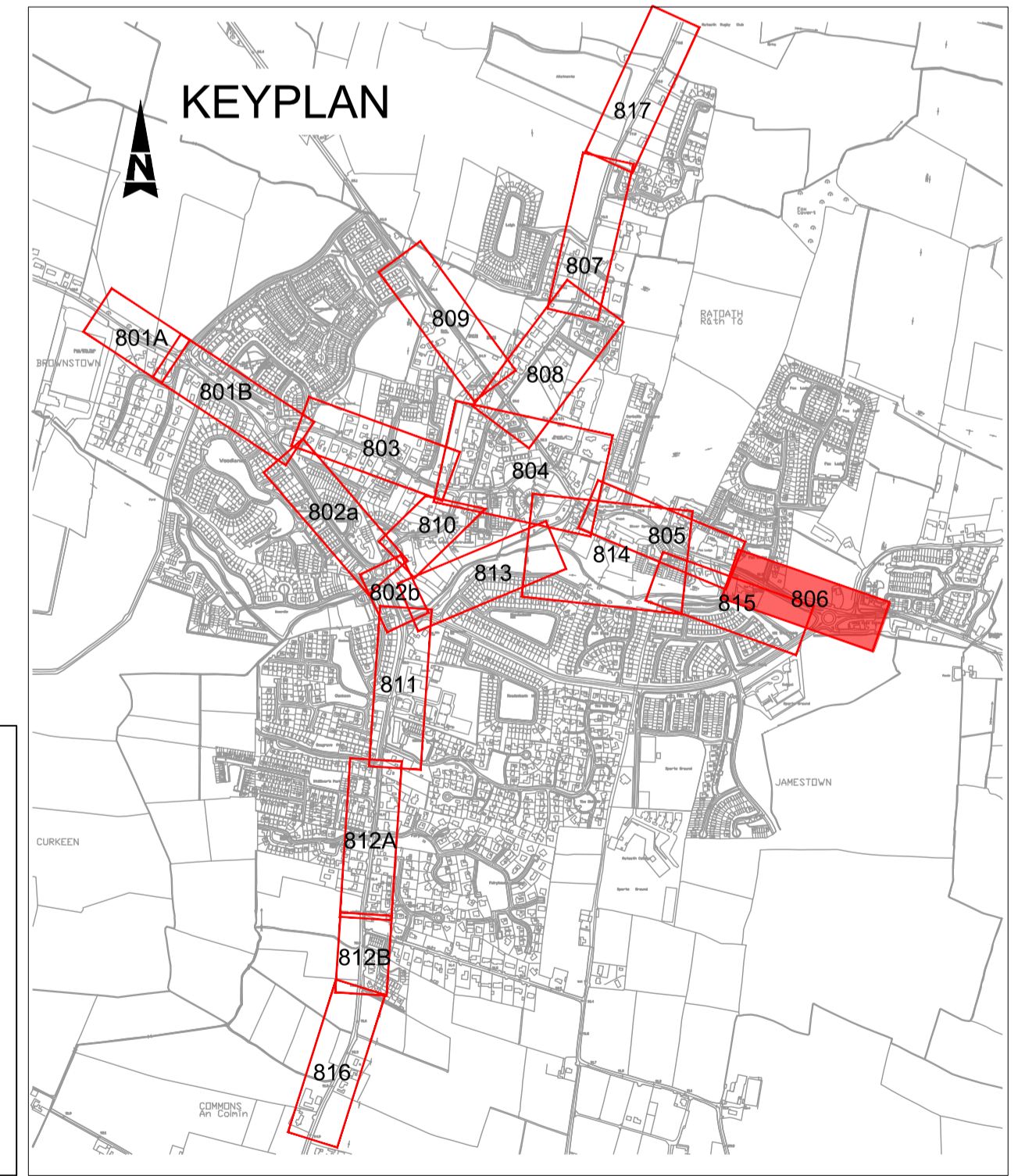
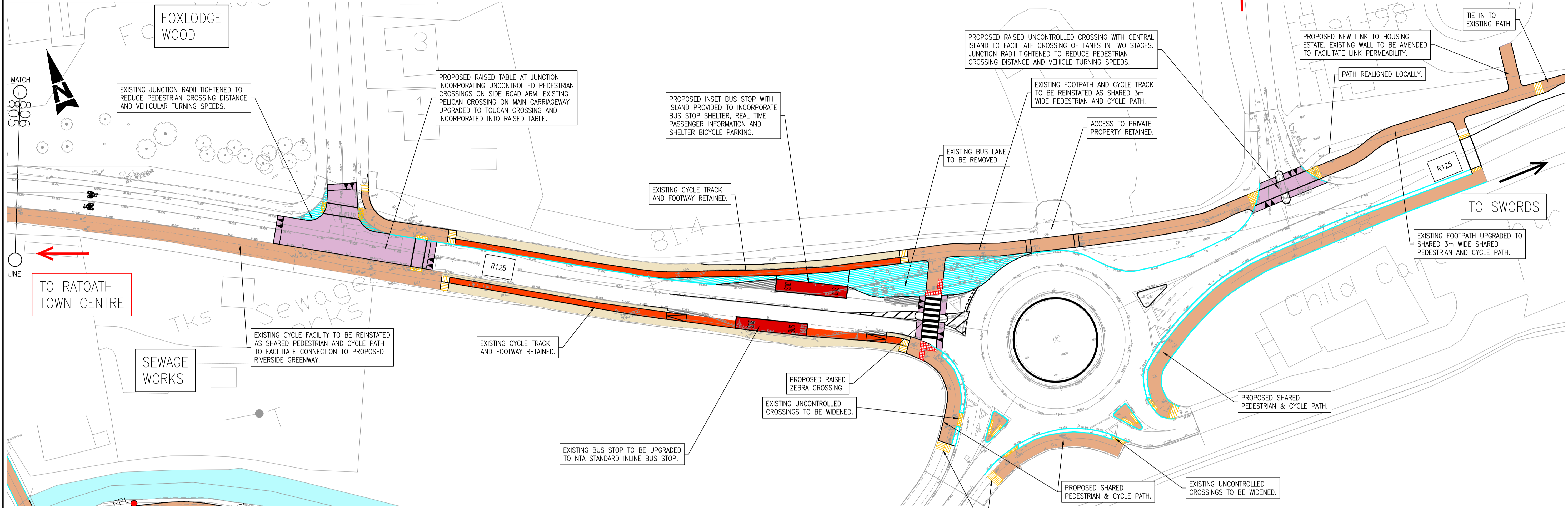
Title: PART 8 2022 GENERAL LAYOUT SHEET 5 OF 17

Original Scale	Design/Drawn	Checked	Authorised
1:500 at A1 1:1000 at A3	AK	CF	KB
Date	Date	Date	Date
30.09.21	30.09.21	30.09.21	30.09.21
Status	Drawing Number		Rev
	5139451 / HW / 805		A

File: 5139451 HW 805.dwg
Date: Mar 02, 2022 - 7:25pm
Plotted by: Akropokotsev

100
0 10
A1

DO NOT SCALE



NOTES:

- SCHEME TO BE SUBJECT TO PUBLIC LIGHTING DESIGN AT DETAIL DESIGN STAGE. EXISTING & PROPOSED LIGHTING SHOWN ALONG GREENWAY SCHEME.
- WHERE WORKS ARE PROPOSED, EXISTING TREES TO BE RETAINED WHERE POSSIBLE.
- RAISED CROSSINGS AND JUNCTION TABLES TO BE "BITMAC" (ASPHALT CONCRETE) WITH COLOURED STONE.

© ORDNANCE SURVEY IRELAND LICENSE No. AR 0082519
ORDNANCE SURVEY IRELAND & GOVERNMENT OF IRELAND



LEGEND:

	CYCLE TRACK/CYCLE LANE		TACTILE PAVING - BEGINNING/END OF SHARED PATH
	SHARED PEDESTRIAN/CYCLE PATH		TACTILE PAVING - CONTROLLED CROSSING
	FOOTPATH		TACTILE PAVING - UNCONTROLLED CROSSING
	RAISED CROSSING/RAISED JUNCTION		EXISTING KERB TO BE RETAINED
	BUILD OUT/TRAFFIC ISLAND		PROPOSED KERB
	NEW CARRIAGEWAY		SHARED STREET
	BUS STOP		SEPARATE SCHEME
	STEPPED ACCESS		EXISTING PUBLIC LIGHTING COLUMN
	BOARDWALK		PROPOSED PUBLIC LIGHTING COLUMN

Rev	Description	By	Date	Chk'd	Auth
A	PART 8 2022	AK	03.03.22	CF	CF
-	DRAFT	AK	30.09.21	CF	KB

ATKINS
Member of the SNC-Lavalin Group

Atkins House, 150-155 Alside Business Park, Swords, Co. Dublin
Tel (+353) 01 810 8000 Fax (+353) 01 810 8001

Unit 2B, 2200 Cork Airport Business Park, Cork
Tel (+353) 021 429 0300 Fax (+353) 021 429 0360

1st Floor Technology House Parkmore Technology Park, Galway
Tel (+353) 091 786 050 Fax (+353) 091 779 830

Client: MEATH COUNTY COUNCIL

Project: RATOATH PEDESTRIAN AND CYCLE SCHEME

Title: PART 8 2022 GENERAL LAYOUT SHEET 6 OF 17

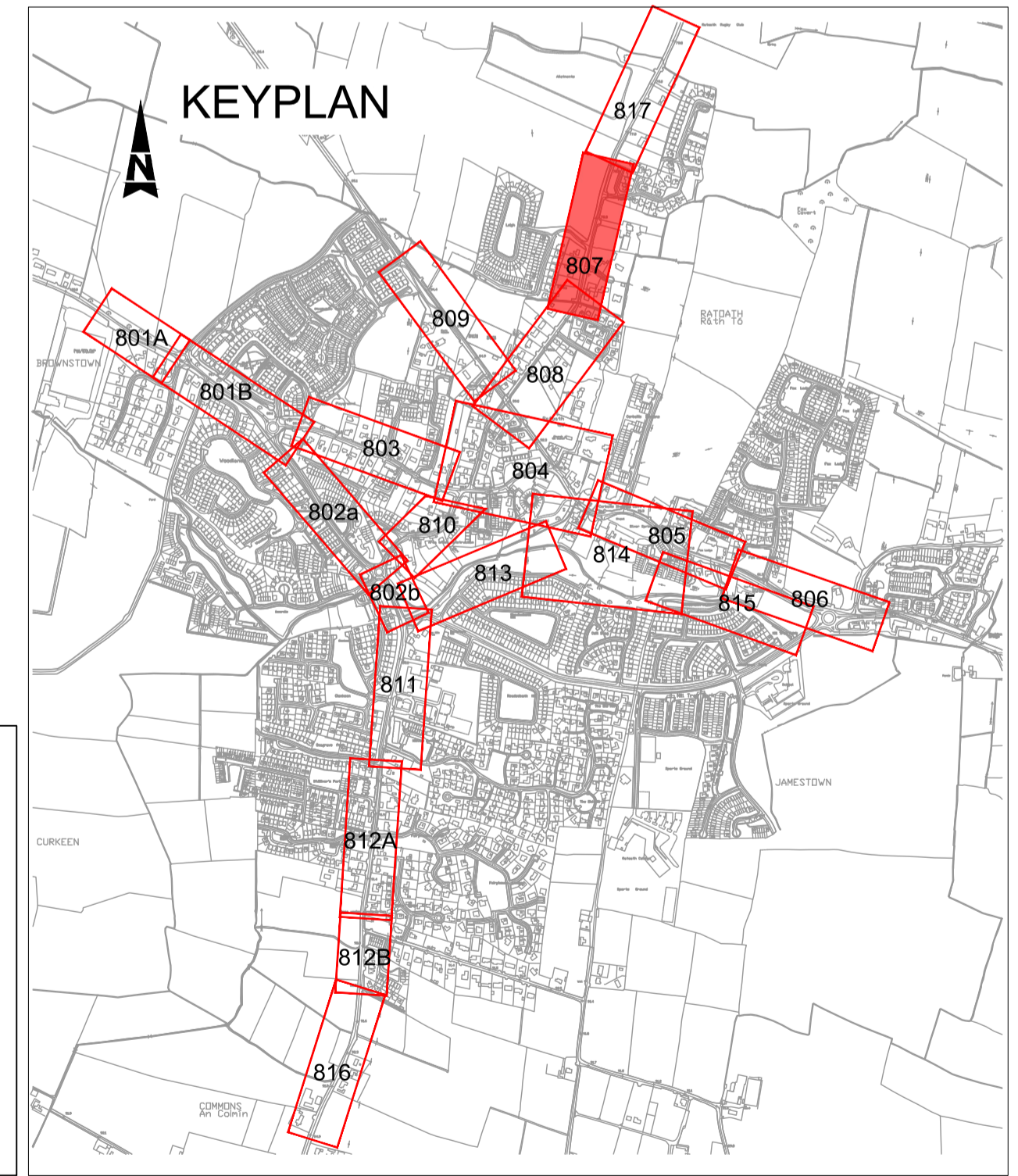
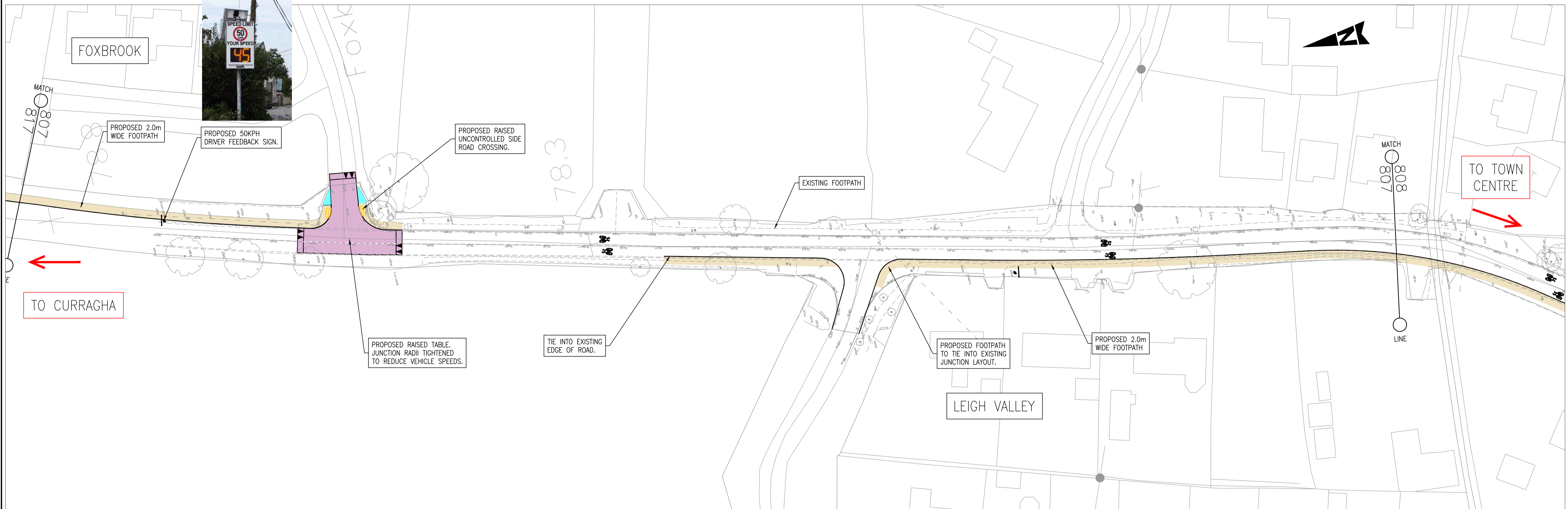
Original Scale: 1:500 at A1, 1:1000 at A3	Design/Drawn: AK	Checked: CF	Authorised: KB
Date: 30.09.21	Date: 30.09.21	Date: 30.09.21	Date: 30.09.21

Status: 5139451 / HW / 806

File: 5139451_HW_806.dwg
Date: Mar 02, 2022 - 7:30pm
Plotted by: Akroyakotsew

100
0 10
A1

DO NOT SCALE



NOTES:

- SCHEME TO BE SUBJECT TO PUBLIC LIGHTING DESIGN AT DETAIL DESIGN STAGE. EXISTING & PROPOSED LIGHTING SHOWN ALONG GREENWAY SCHEME.
- WHERE WORKS ARE PROPOSED, EXISTING TREES TO BE RETAINED WHERE POSSIBLE.
- RAISED CROSSINGS AND JUNCTION TABLES TO BE "BITMAC" (ASPHALT CONCRETE) WITH COLOURED STONE.

© ORDNANCE SURVEY IRELAND LICENSE No. AR 0082518
ORDNANCE SURVEY IRELAND & GOVERNMENT OF IRELAND



LEGEND :

	CYCLE TRACK/CYCLE LANE		TACTILE PAVING - BEGINNING/END OF SHARED PATH
	SHARED PEDESTRIAN/CYCLE PATH		TACTILE PAVING - CONTROLLED CROSSING
	FOOTPATH		TACTILE PAVING - UNCONTROLLED CROSSING
	RAISED CROSSING/RAISED JUNCTION		EXISTING KERB TO BE RETAINED
	BUILD OUT/TRAFFIC ISLAND		PROPOSED KERB
	NEW CARRIAGEWAY		SHARED STREET
	BUS STOP		SEPARATE SCHEME
	STEPPED ACCESS		EXISTING PUBLIC LIGHTING COLUMN
	BOARDWALK		PROPOSED PUBLIC LIGHTING COLUMN

Rev	Description	By	Date	Chk'd	Auth
A	PART 8 2022	AK	03.03.22	CF	CF
-	DRAFT	AK	30.09.21	CF	KB

ATKINS
Member of the SNC-Lavalin Group

Atkins House, 150-155 Airside Business Park, Swords, Co. Dublin
Tel (+353) 01 810 8000 Fax (+353) 01 810 8001

Unit 2B, 2200 Cork Airport Business Park, Cork
Tel (+353) 021 429 0300 Fax (+353) 021 429 0360

1st Floor Technology House Parkmore Technology Park, Galway
Tel (+353) 091 786 050 Fax (+353) 091 779 830

Client: MEATH COUNTY COUNCIL

Project: RATOATH PEDESTRIAN AND CYCLE SCHEME

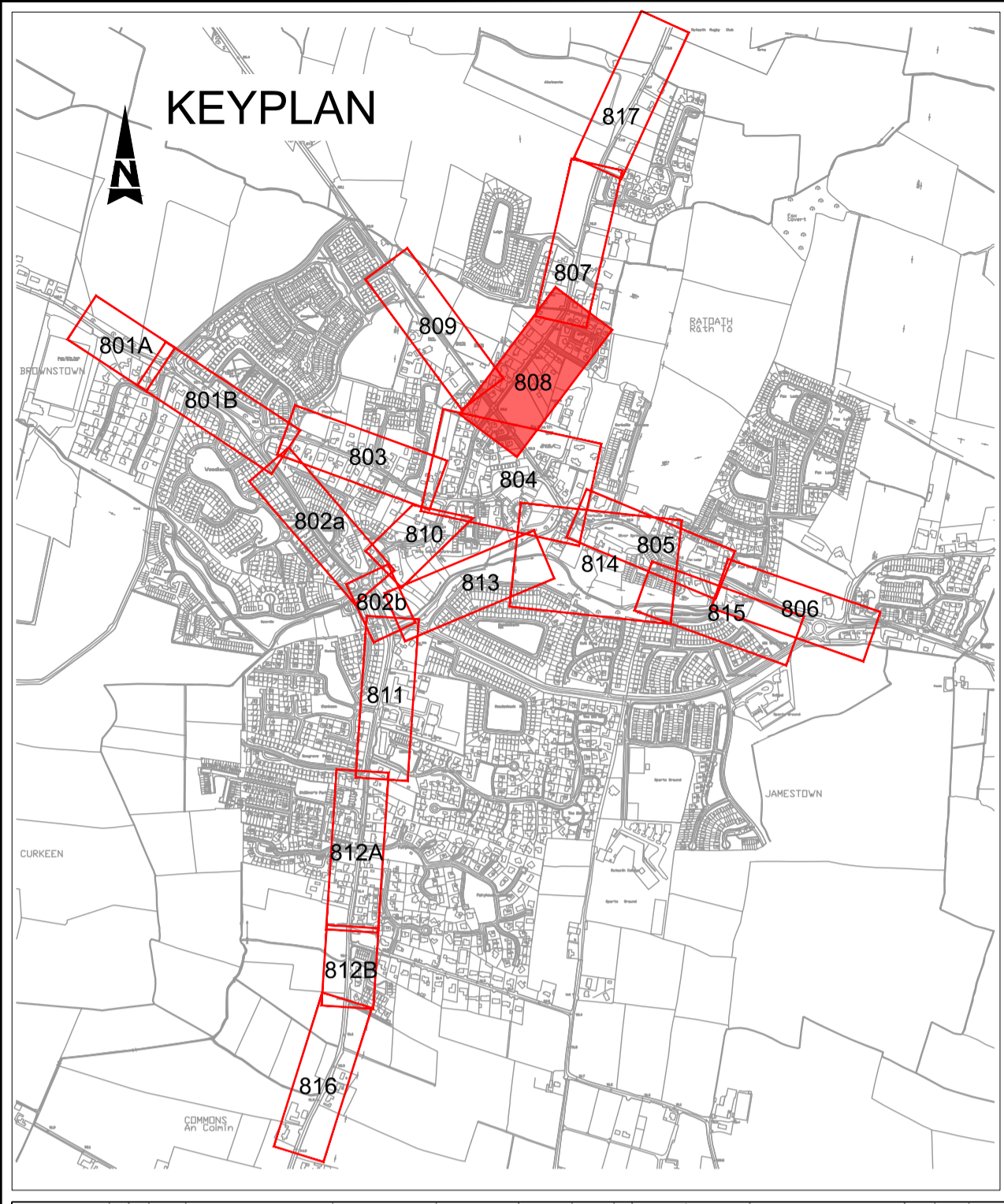
Title: PART 8 2022 GENERAL LAYOUT SHEET 7 OF 17		Original Scale: 1:500 at A1 1:1000 at A3	Design/Drawn: AK	Checked: CF	Authorised: KB
Status:	Drawing Number: 5139451 / HW / 807	Date: 30.09.21	Date: 30.09.21	Date: 30.09.21	Rev: A

File: 5139451 HW 807.dwg
Date: Mar 02, 2022 - 7:34pm
Plotted by: Akropolsksev

100
0 10
A1

DO NOT SCALE

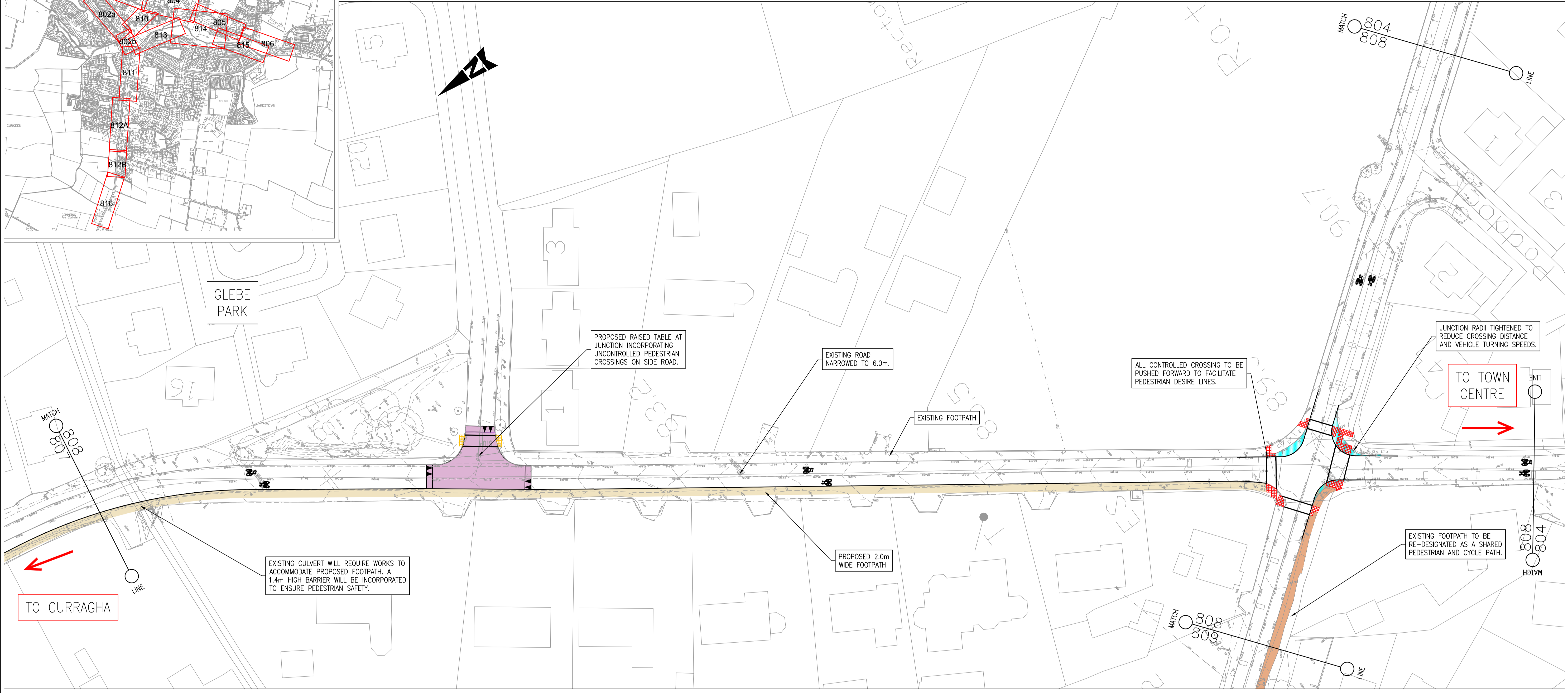
File: 5139451_HW_808.dwg
Date: Mar 02, 2022 - 7:39pm
Plotted by: Akropodtsev



NOTES:

- SCHEME TO BE SUBJECT TO PUBLIC LIGHTING DESIGN AT DETAIL DESIGN STAGE. EXISTING & PROPOSED LIGHTING SHOWN ALONG GREENWAY SCHEME.
- WHERE WORKS ARE PROPOSED, EXISTING TREES TO BE RETAINED WHERE POSSIBLE.
- RAISED CROSSINGS AND JUNCTION TABLES TO BE "BITMAC" (ASPHALT CONCRETE) WITH COLOURED STONE.

TO TOWN CENTRE ↑



TO CURRAGHA ←

EXISTING CULVERT WILL REQUIRE WORKS TO ACCOMMODATE PROPOSED FOOTPATH. A 1.4m HIGH BARRIER WILL BE INCORPORATED TO ENSURE PEDESTRIAN SAFETY.

PROPOSED RAISED TABLE AT JUNCTION INCORPORATING UNCONTROLLED PEDESTRIAN CROSSINGS ON SIDE ROAD.

EXISTING ROAD NARROWED TO 6.0m.

EXISTING FOOTPATH

PROPOSED 2.0m WIDE FOOTPATH

ALL CONTROLLED CROSSING TO BE PUSHED FORWARD TO FACILITATE PEDESTRIAN DESIRE LINES.

JUNCTION RADI TIGHTENED TO REDUCE CROSSING DISTANCE AND VEHICLE TURNING SPEEDS.

TO TOWN CENTRE →

EXISTING FOOTPATH TO BE RE-DESIGNATED AS A SHARED PEDESTRIAN AND CYCLE PATH.

TO SKRYNE ↓

© ORDNANCE SURVEY IRELAND LICENSE No. AR 0082518
ORDNANCE SURVEY IRELAND & GOVERNMENT OF IRELAND



- LEGEND:
- CYCLE TRACK/CYCLE LANE
 - SHARED PEDESTRIAN/CYCLE PATH
 - FOOTPATH
 - RAISED CROSSING/RAISED JUNCTION
 - BUILD OUT/TRAFFIC ISLAND
 - NEW CARRIAGEWAY
 - BUS STOP
 - STEPPED ACCESS
 - BOARDWALK
 - TACTILE PAVING - BEGINNING/END OF SHARED PATH
 - TACTILE PAVING - CONTROLLED CROSSING
 - TACTILE PAVING - UNCONTROLLED CROSSING
 - EXISTING KERB TO BE RETAINED
 - PROPOSED KERB
 - SHARED STREET
 - SEPARATE SCHEME
 - EXISTING PUBLIC LIGHTING COLUMN
 - PROPOSED PUBLIC LIGHTING COLUMN

Rev	Description	By	Date	Chk'd	Auth
A	PART 8 2022	AK	03.03.22	CF	CF
-	DRAFT	AK	30.09.21	CF	KB

ATKINS
Member of the SNC-Lavalin Group

Atkins House, 150-155 Alside Business Park, Swords, Co. Dublin
Tel (+353) 01 810 8000
Fax (+353) 01 810 8001

Unit 2B, 2200 Cork Airport Business Park, Cork
Tel (+353) 021 429 0300
Fax (+353) 021 429 0360

1st Floor Technology House Parkmore Technology Park, Galway
Tel (+353) 091 786 050
Fax (+353) 091 779 830

Client: MEATH COUNTY COUNCIL

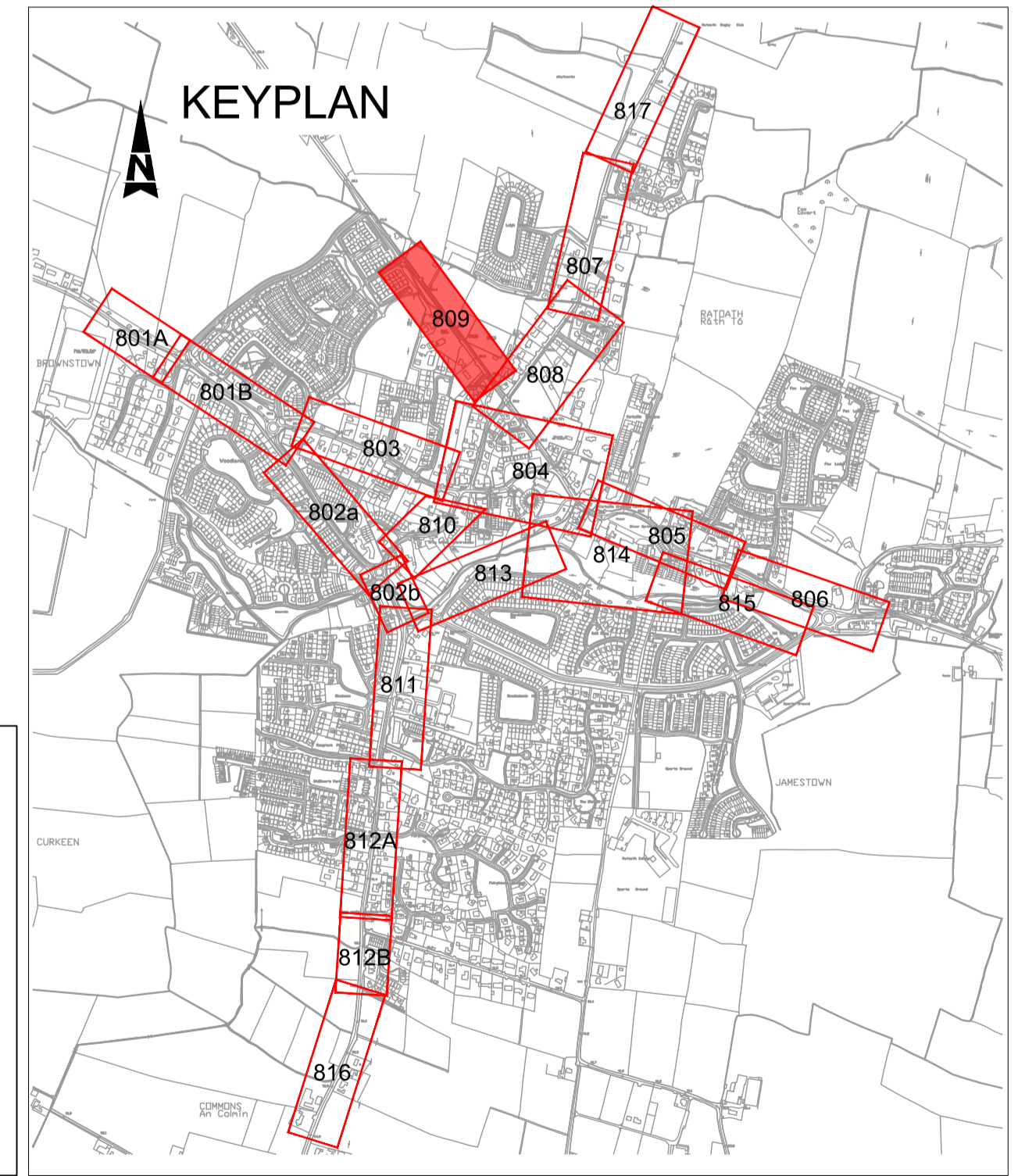
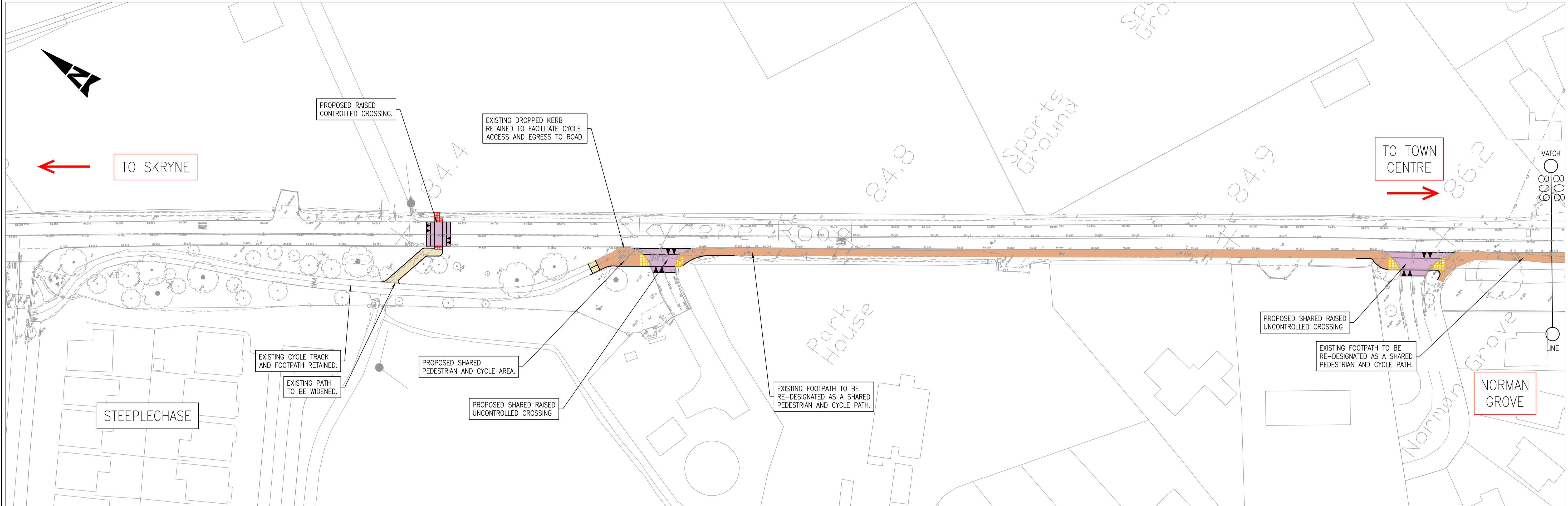
Project: RATOATH PEDESTRIAN AND CYCLE SCHEME

Title: PART 8 2022 GENERAL LAYOUT SHEET 8 OF 17

Original Scale	Design/Drawn	Checked	Authorised
1:500 at A1 1:1000 at A3	AK	CF	KB
Date	Date	Date	Date
30.09.21	30.09.21	30.09.21	30.09.21
Status	Drawing Number	Rev	
	5139451 / HW / 808	A	

100
0 10
A1

DO NOT SCALE



NOTES:

- SCHEME TO BE SUBJECT TO PUBLIC LIGHTING DESIGN AT DETAIL DESIGN STAGE. EXISTING & PROPOSED LIGHTING SHOWN ALONG GREENWAY SCHEME.
- WHERE WORKS ARE PROPOSED, EXISTING TREES TO BE RETAINED WHERE POSSIBLE.
- RAISED CROSSINGS AND JUNCTION TABLES TO BE "BITMAC" (ASPHALT CONCRETE) WITH COLOURED STONE.

© ORDNANCE SURVEY IRELAND LICENSE No. AR 0082518
ORDNANCE SURVEY IRELAND & GOVERNMENT OF IRELAND

LEGEND :

	CYCLE TRACK/CYCLE LANE		TACTILE PAVING - BEGINNING/END OF SHARED PATH
	SHARED PEDESTRIAN/CYCLE PATH		TACTILE PAVING - CONTROLLED CROSSING
	FOOTPATH		TACTILE PAVING - UNCONTROLLED CROSSING
	RAISED CROSSING/RAISED JUNCTION		EXISTING KERB TO BE RETAINED
	BUILD OUT/TRAFFIC ISLAND		PROPOSED KERB
	NEW CARRIAGEWAY		SHARED STREET
	BUS STOP		SEPARATE SCHEME
	STEPPED ACCESS		EXISTING PUBLIC LIGHTING COLUMN
	BOARDWALK		PROPOSED PUBLIC LIGHTING COLUMN

Rev	Description	By	Date	Chk'd	Auth
1	PART 8 2022	AK	03.03.22	CF	CF
2	DRAFT	AK	30.09.21	CF	KB

ATKINS
Member of the SNC-Lavalin Group

Atkins House, 150-155 Almside Business Park, Swords, Co. Dublin
Tel (+353) 01 810 8000 Fax (+353) 01 810 8001

Unit 2B, 2200 Cork Airport Business Park, Cork
Tel (+353) 021 429 0300 Fax (+353) 021 429 0360

1st Floor Technology House Parkmore Technology Park, Galway
Tel (+353) 091 786 050 Fax (+353) 091 779 830

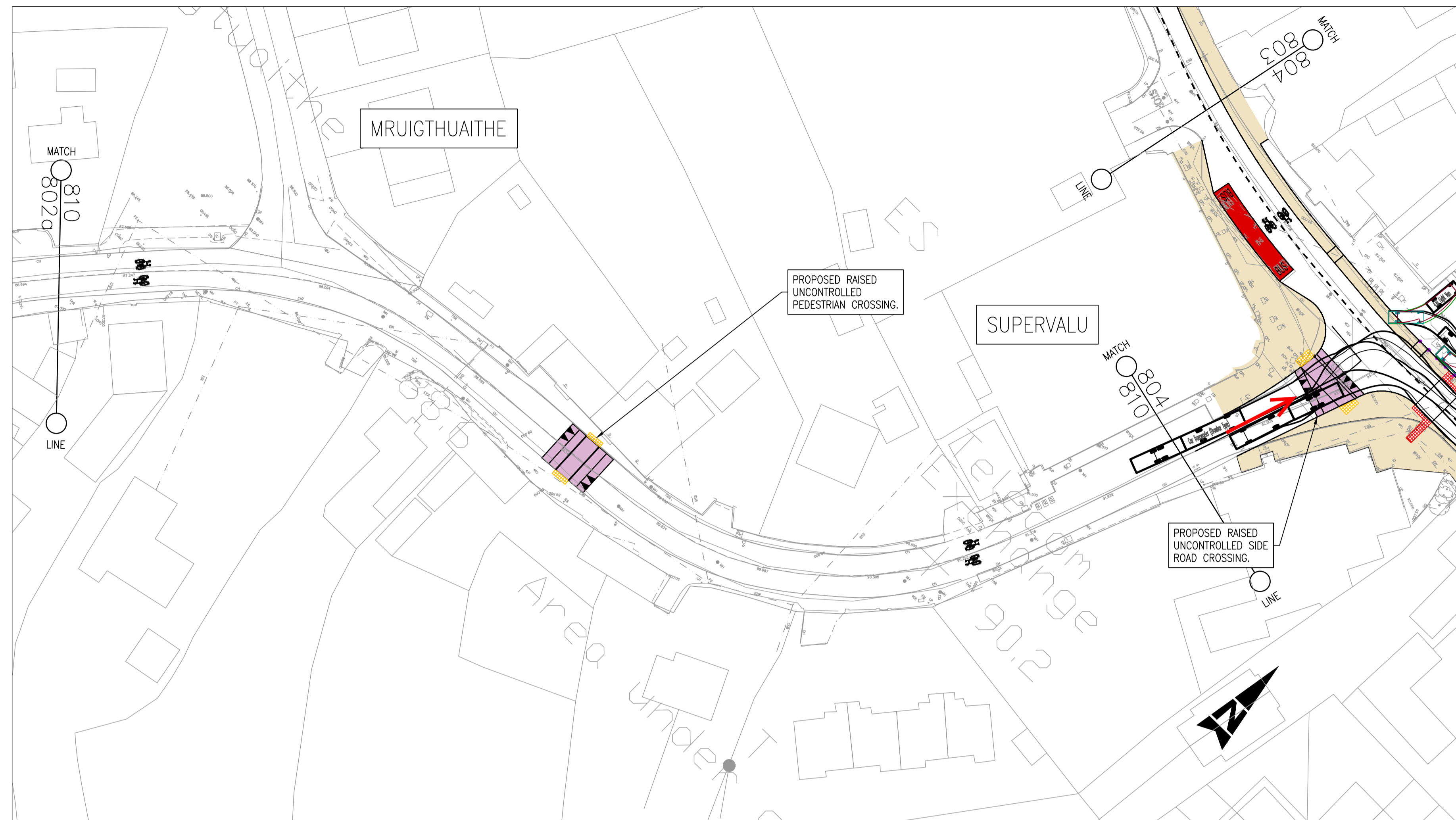
Client: MEATH COUNTY COUNCIL

Project: RATOATH PEDESTRIAN AND CYCLE SCHEME

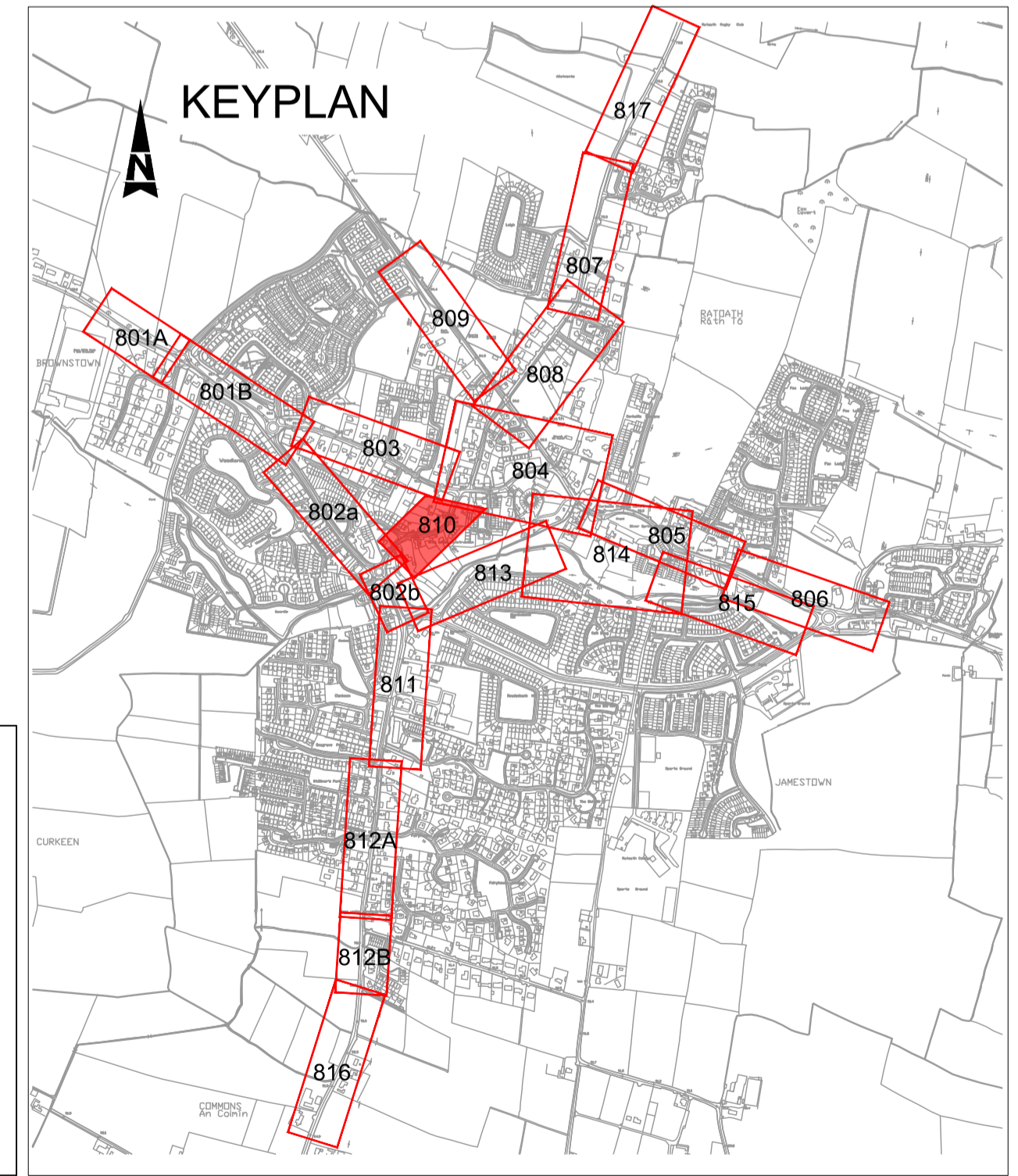
Title: PART 8 2022 GENERAL LAYOUT SHEET 9 OF 17

Original Scale: 1:500 at A1 1:1000 at A3	Design/Drawn: AK Date: 30.09.21	Checked: CF Date: 30.09.21	Authorised: KB Date: 30.09.21
Status: 5139451 / HW / 809	Drawing Number: 5139451 / HW / 809	Rev: A	

File: 5139451 HW 809.dwg
Date: Mar 02, 2022 - 7:43pm
Plotted by: Akropobovse



TO SOMERVILLE /
TESCO ROUNDABOUT



NOTES:

- SCHEME TO BE SUBJECT TO PUBLIC LIGHTING DESIGN AT DETAIL DESIGN STAGE. EXISTING & PROPOSED LIGHTING SHOWN ALONG GREENWAY SCHEME.
- WHERE WORKS ARE PROPOSED, EXISTING TREES TO BE RETAINED WHERE POSSIBLE.
- RAISED CROSSINGS AND JUNCTION TABLES TO BE "BITMAC" (ASPHALT CONCRETE) WITH COLOURED STONE.

© ORDNANCE SURVEY IRELAND LICENSE No. AR 0082518
ORDNANCE SURVEY IRELAND & GOVERNMENT OF IRELAND



LEGEND :

	CYCLE TRACK/CYCLE LANE		TACTILE PAVING - BEGINNING/END OF SHARED PATH
	SHARED PEDESTRIAN/CYCLE PATH		TACTILE PAVING - CONTROLLED CROSSING
	FOOTPATH		TACTILE PAVING - UNCONTROLLED CROSSING
	RAISED CROSSING/RAISED JUNCTION		EXISTING KERB TO BE RETAINED
	BUILD OUT/TRAFFIC ISLAND		PROPOSED KERB
	NEW CARRIAGEWAY		SHARED STREET
	BUS STOP		SEPARATE SCHEME
	STEPPED ACCESS		EXISTING PUBLIC LIGHTING COLUMN
	BOARDWALK		PROPOSED PUBLIC LIGHTING COLUMN

Rev	Description	By	Date	Chk'd	Auth
A	PART 8 2022	AK	03.03.22	CF	CF
-	DRAFT	AK	30.09.21	CF	KB

ATKINS
Member of the SNC-Lavalin Group

Atkins House, 150-155 Ainslie Business Park, Swords, Co. Dublin
Tel (+353) 01 810 8000 Fax (+353) 01 810 8001

Unit 2B, 2200 Cork Airport Business Park, Cork
Tel (+353) 021 429 0300 Fax (+353) 021 429 0360

1st Floor Technology House Parkmore Technology Park, Galway
Tel (+353) 091 786 050 Fax (+353) 091 779 830

Client: MEATH COUNTY COUNCIL

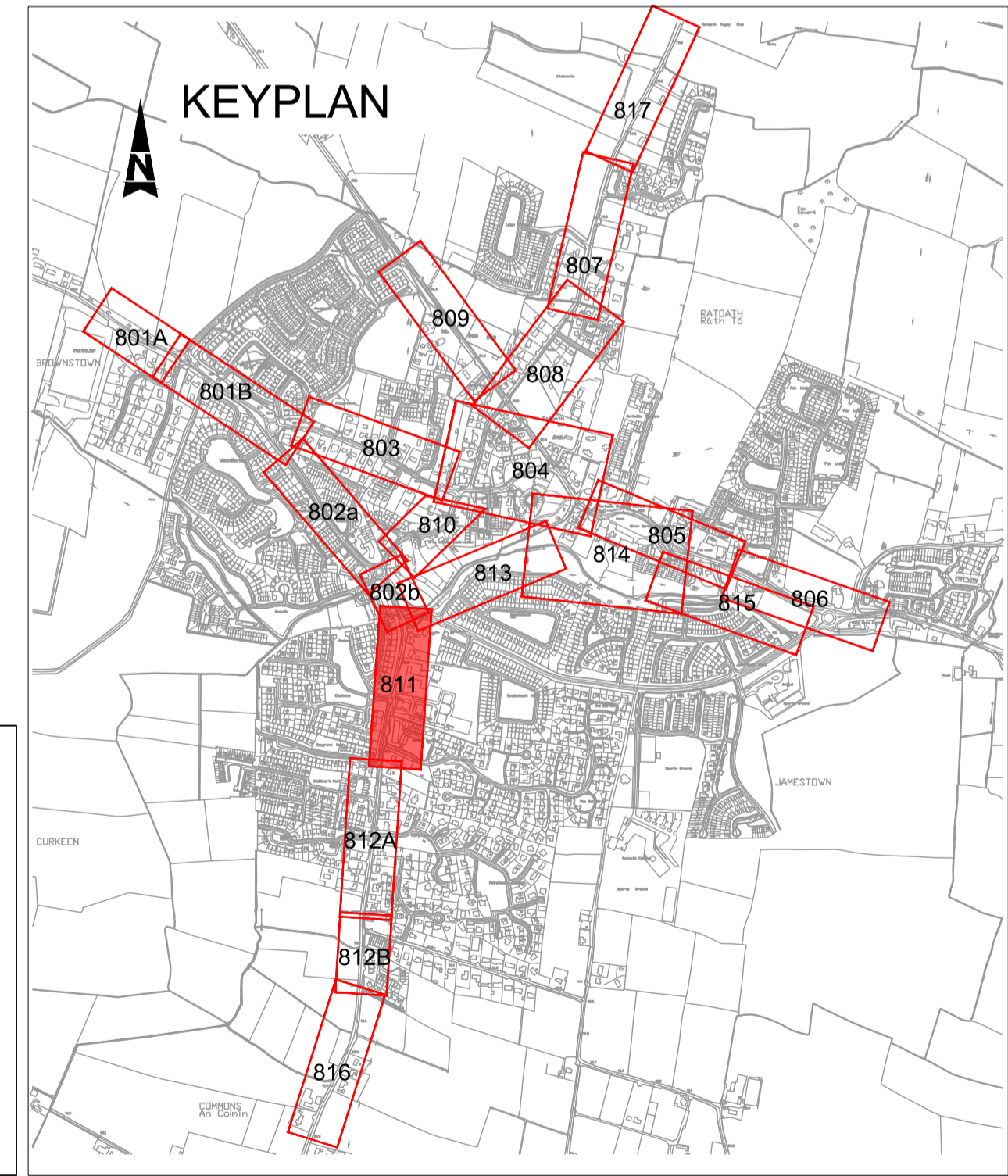
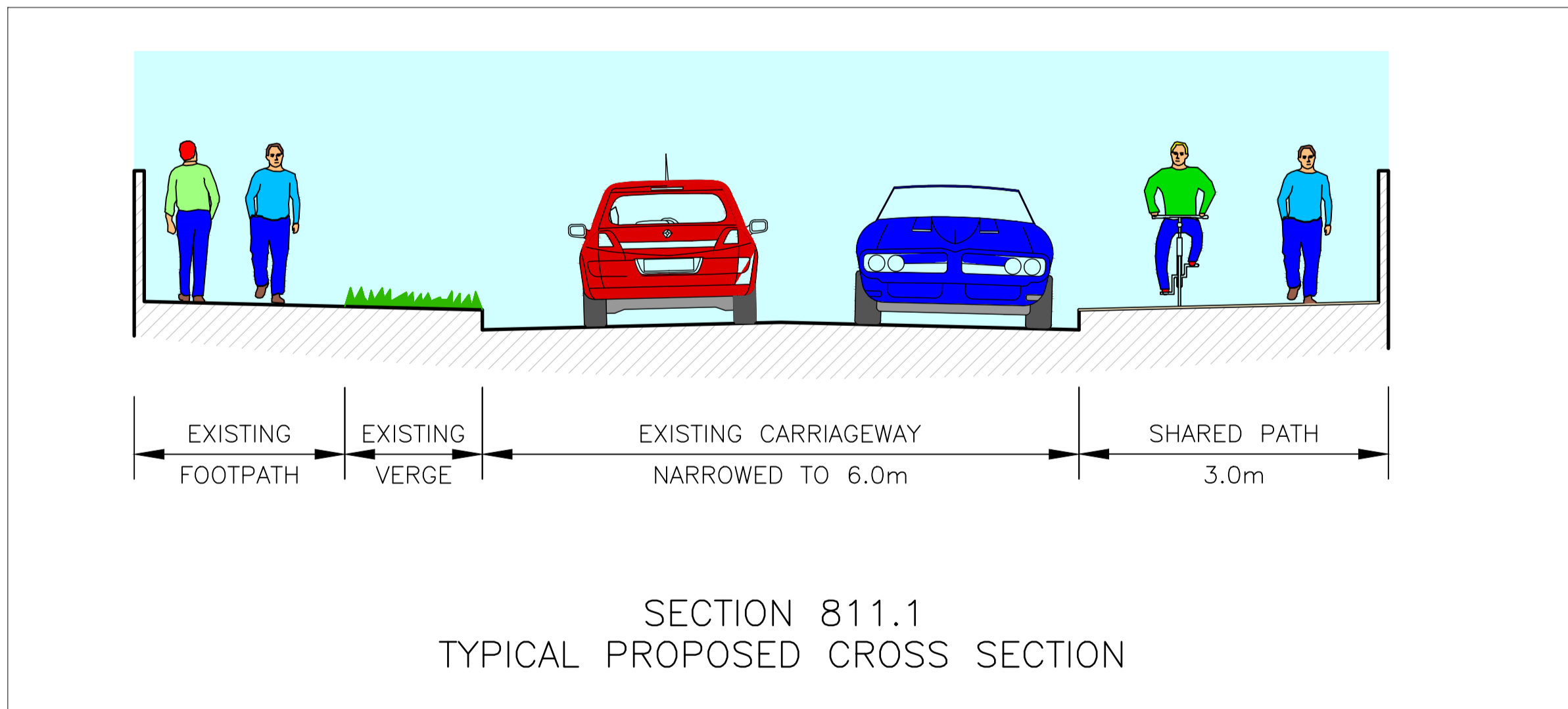
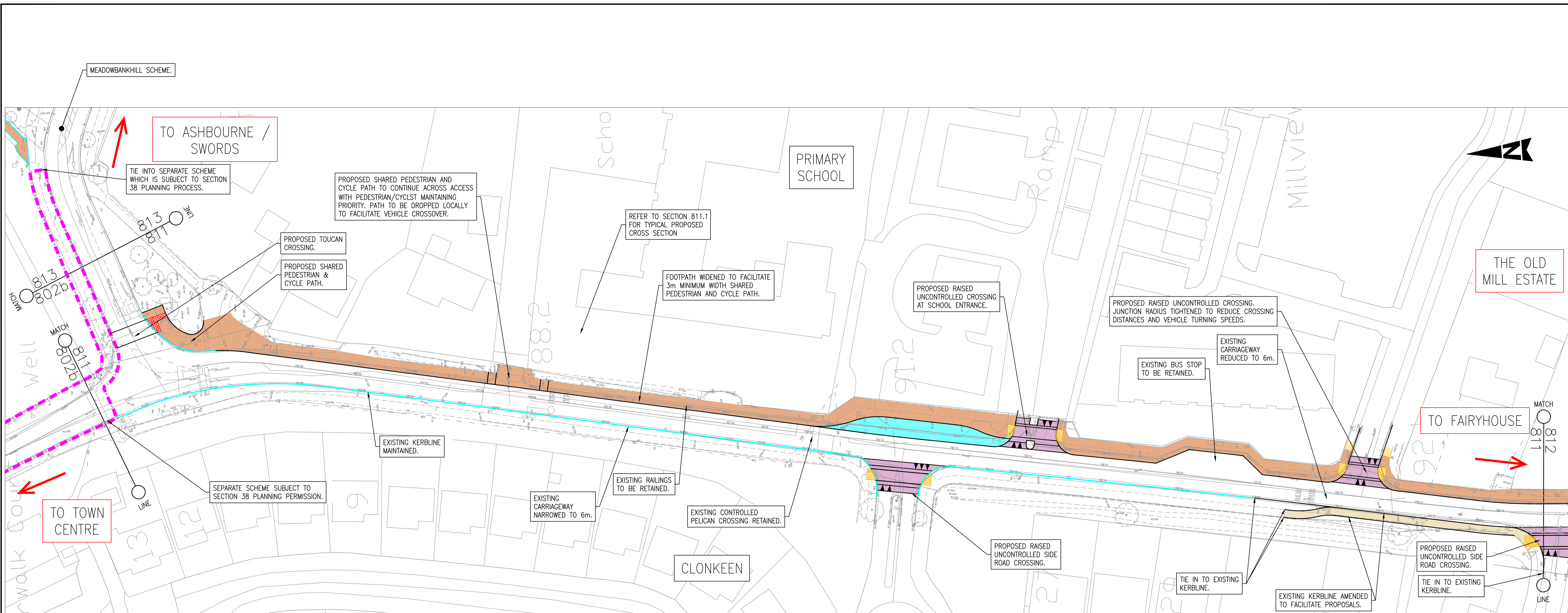
Project: RATOATH PEDESTRIAN AND CYCLE SCHEME

Title: PART 8 2022 GENERAL LAYOUT SHEET 10 OF 17		Original Scale: 1:500 at A1 1:1000 at A3	Design/Drawn: AK Date: 30.09.21	Checked: CF Date: 30.09.21	Authorised: KB Date: 30.09.21
Status: 5139451 / HW / 810	Drawing Number: 5139451 / HW / 810	Rev: A			

A1

DO NOT SCALE

File: 5139451 HW 811.dwg
Date: Mar 02, 2022 - 7:52pm
Plotted by: Alonyskottisev



NOTES:

- SCHEME TO BE SUBJECT TO PUBLIC LIGHTING DESIGN AT DETAIL DESIGN STAGE. EXISTING & PROPOSED LIGHTING SHOWN ALONG GREENWAY SCHEME.
- WHERE WORKS ARE PROPOSED, EXISTING TREES TO BE RETAINED WHERE POSSIBLE.
- RAISED CROSSINGS AND JUNCTION TABLES TO BE "BITMAC" (ASPHALT CONCRETE) WITH COLOURED STONE.

© ORDNANCE SURVEY IRELAND LICENSE No. AR 0082519
ORDNANCE SURVEY IRELAND & GOVERNMENT OF IRELAND



LEGEND:

	CYCLE TRACK/CYCLE LANE		TACTILE PAVING - BEGINNING/END OF SHARED PATH
	SHARED PEDESTRIAN/CYCLE PATH		TACTILE PAVING - CONTROLLED CROSSING
	FOOTPATH		TACTILE PAVING - UNCONTROLLED CROSSING
	RAISED CROSSING/RAISED JUNCTION		EXISTING KERB TO BE RETAINED
	BUILD OUT/TRAFFIC ISLAND		PROPOSED KERB
	NEW CARRIAGEWAY		SHARED STREET
	BUS STOP		SEPARATE SCHEME
	STEPPED ACCESS		EXISTING PUBLIC LIGHTING COLUMN
	BOARDWALK		PROPOSED PUBLIC LIGHTING COLUMN

Rev	Description	By	Date	Chk'd	Auth
A	PART 8 2022	AK	03.03.22	CF	CF
-	DRAFT	AK	30.09.21	CF	KB

ATKINS
Member of the SNC-Lavalin Group

Alkins House, 150-155 Ainslie Business Park, Swords, Co. Dublin
Tel (+353) 01 810 8000 Fax (+353) 01 810 8001

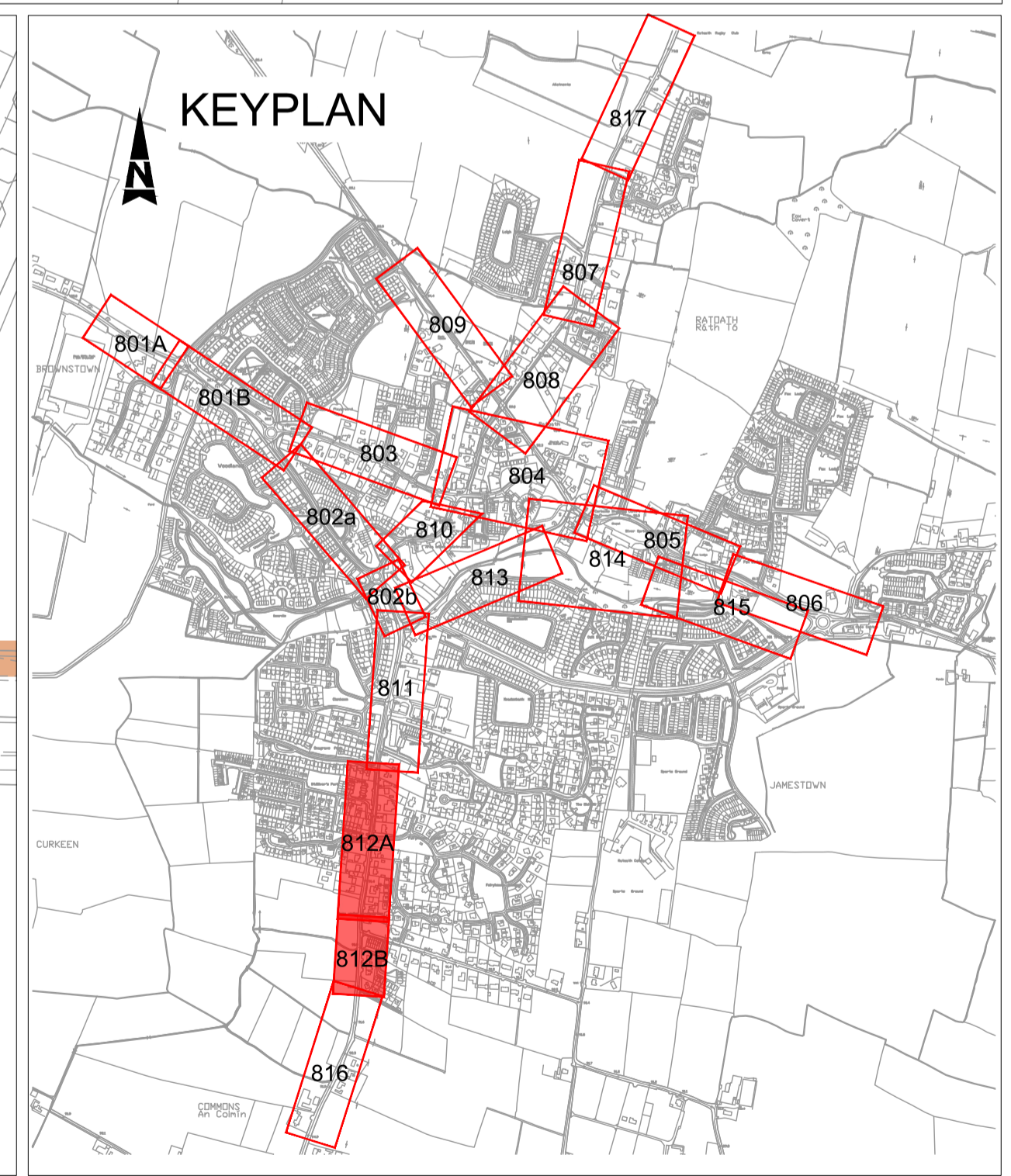
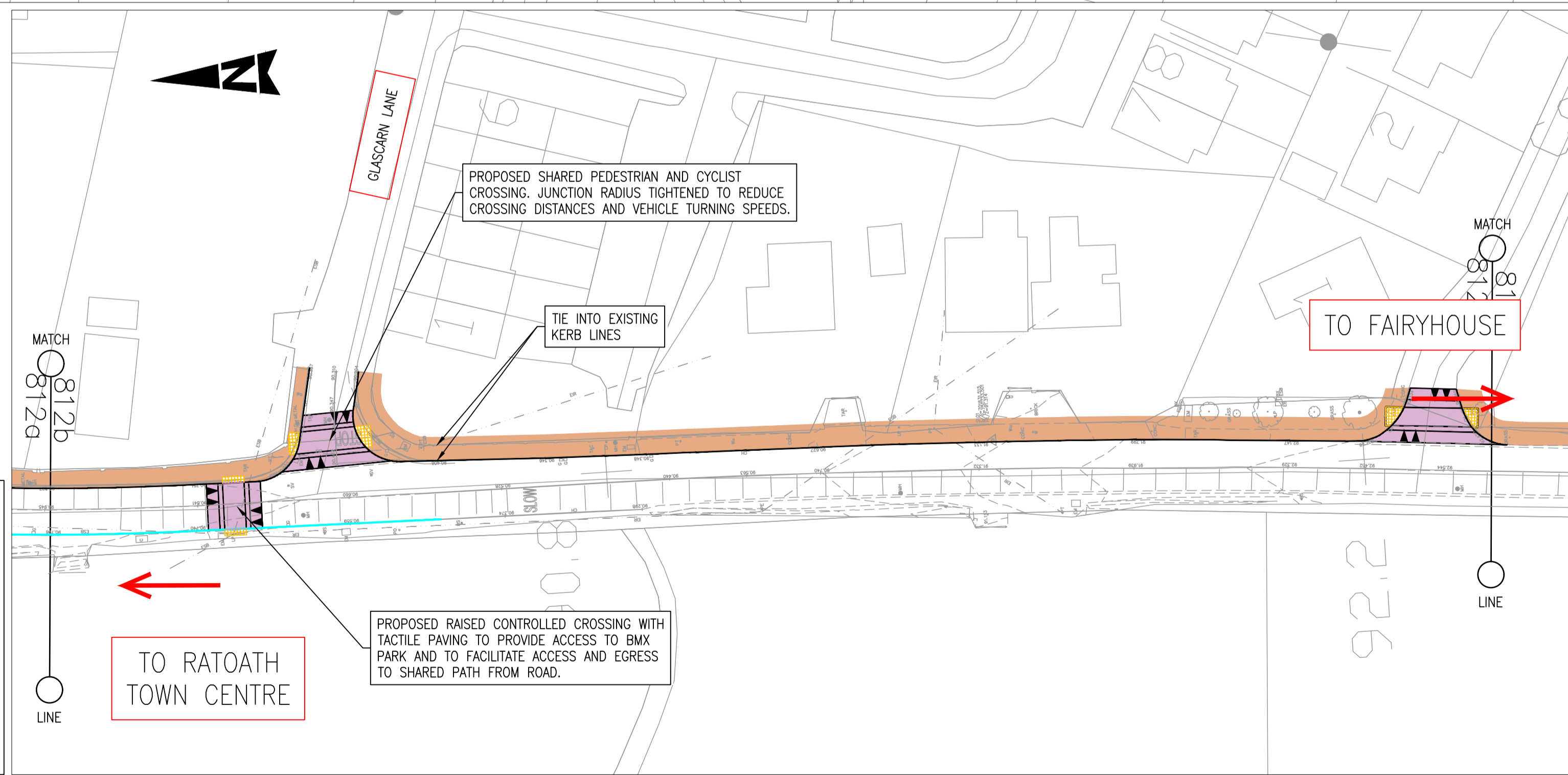
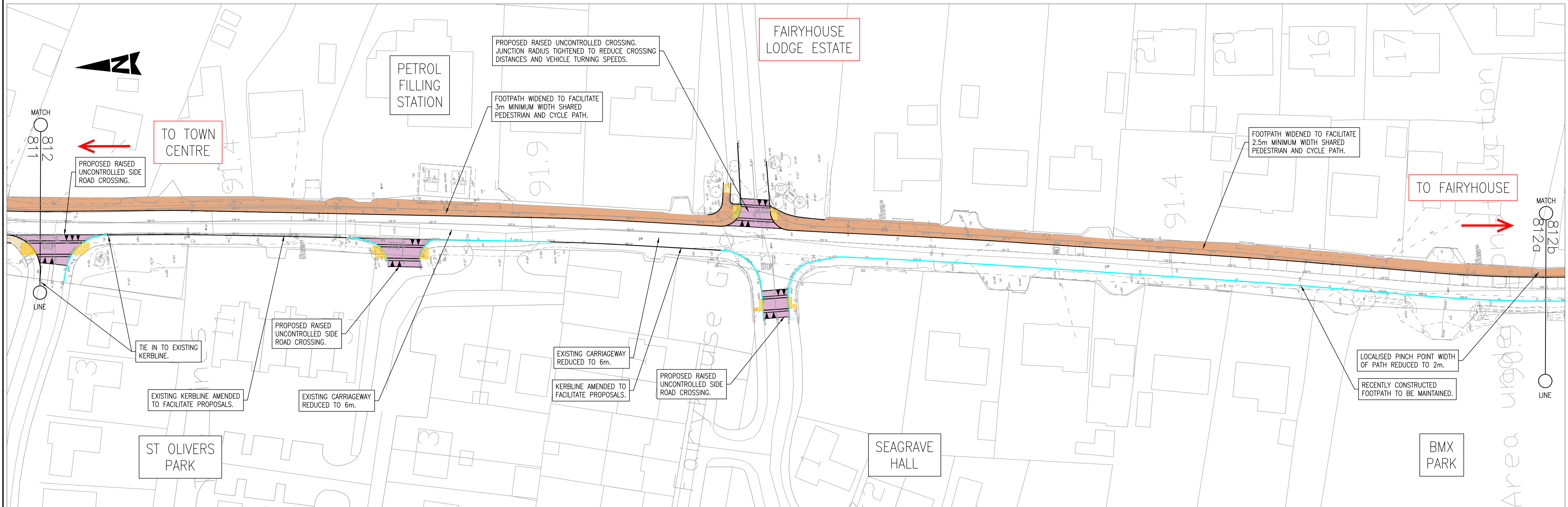
Unit 2B, 2200 Cork Airport Business Park, Cork
Tel (+353) 021 429 0300 Fax (+353) 021 429 0360

1st Floor Technology House Parkmore Technology Park, Galway
Tel (+353) 091 786 050 Fax (+353) 091 779 830

Client	MEATH COUNTY COUNCIL				
Project	RATOATH PEDESTRIAN AND CYCLE SCHEME				
Title	PART 8 2022 GENERAL LAYOUT SHEET 11 OF 17				
Original Scale	1:500 at A1	Design/Drawn	AK	Checked	CF
1:1000 at A3	Date	30.09.21	Date	30.09.21	Date
Status	Drawing Number	5139451 / HW / 811		Authorised	KB
					Rev
					A

100
0 10
A1

DO NOT SCALE



NOTES:

- SCHEME TO BE SUBJECT TO PUBLIC LIGHTING DESIGN AT DETAIL DESIGN STAGE. EXISTING & PROPOSED LIGHTING SHOWN ALONG GREENWAY SCHEME.
- WHERE WORKS ARE PROPOSED, EXISTING TREES TO BE RETAINED WHERE POSSIBLE.
- RAISED CROSSINGS AND JUNCTION TABLES TO BE "BITMAC" (ASPHALT CONCRETE) WITH COLOURED STONE.

© ORDNANCE SURVEY IRELAND LICENSE No. AR 0082519
ORDNANCE SURVEY IRELAND & GOVERNMENT OF IRELAND



LEGEND :

	CYCLE TRACK/CYCLE LANE		TACTILE PAVING - BEGINNING/END OF SHARED PATH
	SHARED PEDESTRIAN/CYCLE PATH		TACTILE PAVING - CONTROLLED CROSSING
	FOOTPATH		TACTILE PAVING - UNCONTROLLED CROSSING
	RAISED CROSSING/RAISED JUNCTION		EXISTING KERB TO BE RETAINED
	BUILD OUT/TRAFFIC ISLAND		PROPOSED KERB
	NEW CARRIAGEWAY		SHARED STREET
	BUS STOP		SEPARATE SCHEME
	STEPPED ACCESS		EXISTING PUBLIC LIGHTING COLUMN
	BOARDWALK		PROPOSED PUBLIC LIGHTING COLUMN

Rev	Description	By	Date	Chk'd	Auth
A	PART 8 2022	AK	03.03.22	CF	CF
-	DRAFT	AK	30.09.21	CF	KB

ATKINS
Member of the SNC-Lavalin Group

Atkins House, 150-155 Almside
Business Park, Swords, Co. Dublin
Tel (+353) 01 810 8000
Fax (+353) 01 810 8001

Unit 2B, 2200 Cork Airport
Business Park, Cork
Tel (+353) 021 429 0300
Fax (+353) 021 429 0360

1st Floor Technology House
Parkmore Technology Park, Galway
Tel (+353) 091 786 050
Fax (+353) 091 779 830

Client
MEATH COUNTY COUNCIL

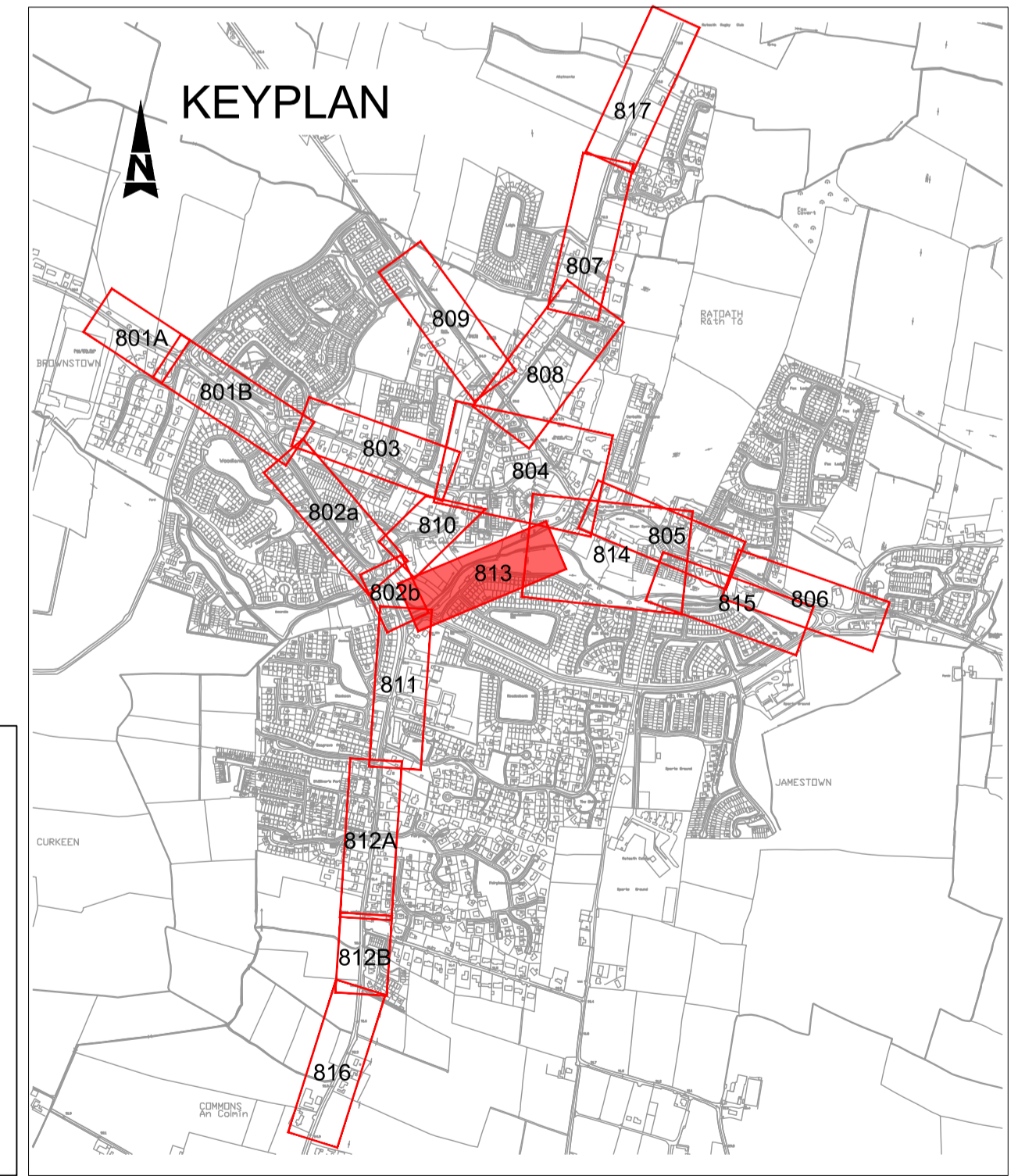
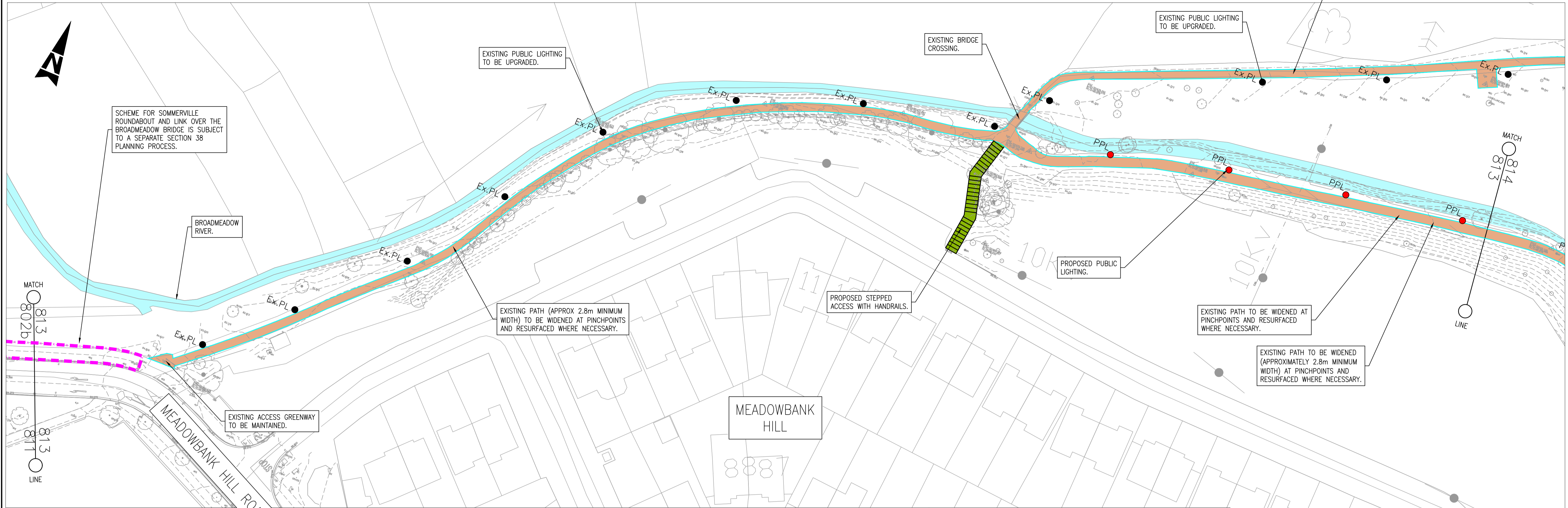
Project
RATOATH PEDESTRIAN AND CYCLE SCHEME

Title PART 8 2022 GENERAL LAYOUT SHEET 12 OF 17		Original Scale 1:500 at A1 1:1000 at A3	Design/Drawn AK	Checked CF	Authorised KB
Status	Drawing Number 5139451 / HW / 812	Date 30.09.21	Date 30.09.21	Date 30.09.21	Rev A

File: 5139451_HW_812.dwg
Date: Mar 02, 2022 - 7:56pm
Plotted by: Akropokotsew

100
0 10
A1

DO NOT SCALE



NOTES:

- SCHEME TO BE SUBJECT TO PUBLIC LIGHTING DESIGN AT DETAIL DESIGN STAGE. EXISTING & PROPOSED LIGHTING SHOWN ALONG GREENWAY SCHEME.
- WHERE WORKS ARE PROPOSED, EXISTING TREES TO BE RETAINED WHERE POSSIBLE.
- RAISED CROSSINGS AND JUNCTION TABLES TO BE "BITMAC" (ASPHALT CONCRETE) WITH COLOURED STONE.

© ORDNANCE SURVEY IRELAND LICENSE No. AR 0082518
ORDNANCE SURVEY IRELAND & GOVERNMENT OF IRELAND



LEGEND :

	CYCLE TRACK/CYCLE LANE		TACTILE PAVING - BEGINNING/END OF SHARED PATH
	SHARED PEDESTRIAN/CYCLE PATH		TACTILE PAVING - CONTROLLED CROSSING
	FOOTPATH		TACTILE PAVING - UNCONTROLLED CROSSING
	RAISED CROSSING/RAISED JUNCTION		EXISTING KERB TO BE RETAINED
	BUILD OUT/TRAFFIC ISLAND		PROPOSED KERB
	NEW CARRIAGEWAY		SHARED STREET
	BUS STOP		SEPARATE SCHEME
	STEPPED ACCESS		EXISTING PUBLIC LIGHTING COLUMN
	BOARDWALK		PROPOSED PUBLIC LIGHTING COLUMN

Rev	Description	By	Date	Chk'd	Auth
A	PART 8 2022	AK	03.03.22	CF	CF
-	DRAFT	AK	30.09.21	CF	KB

ATKINS
Member of the SNC-Lavalin Group

Atkins House, 150-155 Alside Business Park, Swords, Co. Dublin
Tel (+353) 01 810 8000 Fax (+353) 01 810 8001

Unit 2B, 2200 Cork Airport Business Park, Cork
Tel (+353) 021 429 0300 Fax (+353) 021 429 0360

1st Floor Technology House Parkmore Technology Park, Galway
Tel (+353) 091 786 050 Fax (+353) 091 779 830

Client: MEATH COUNTY COUNCIL

Project: RATOATH PEDESTRIAN AND CYCLE SCHEME

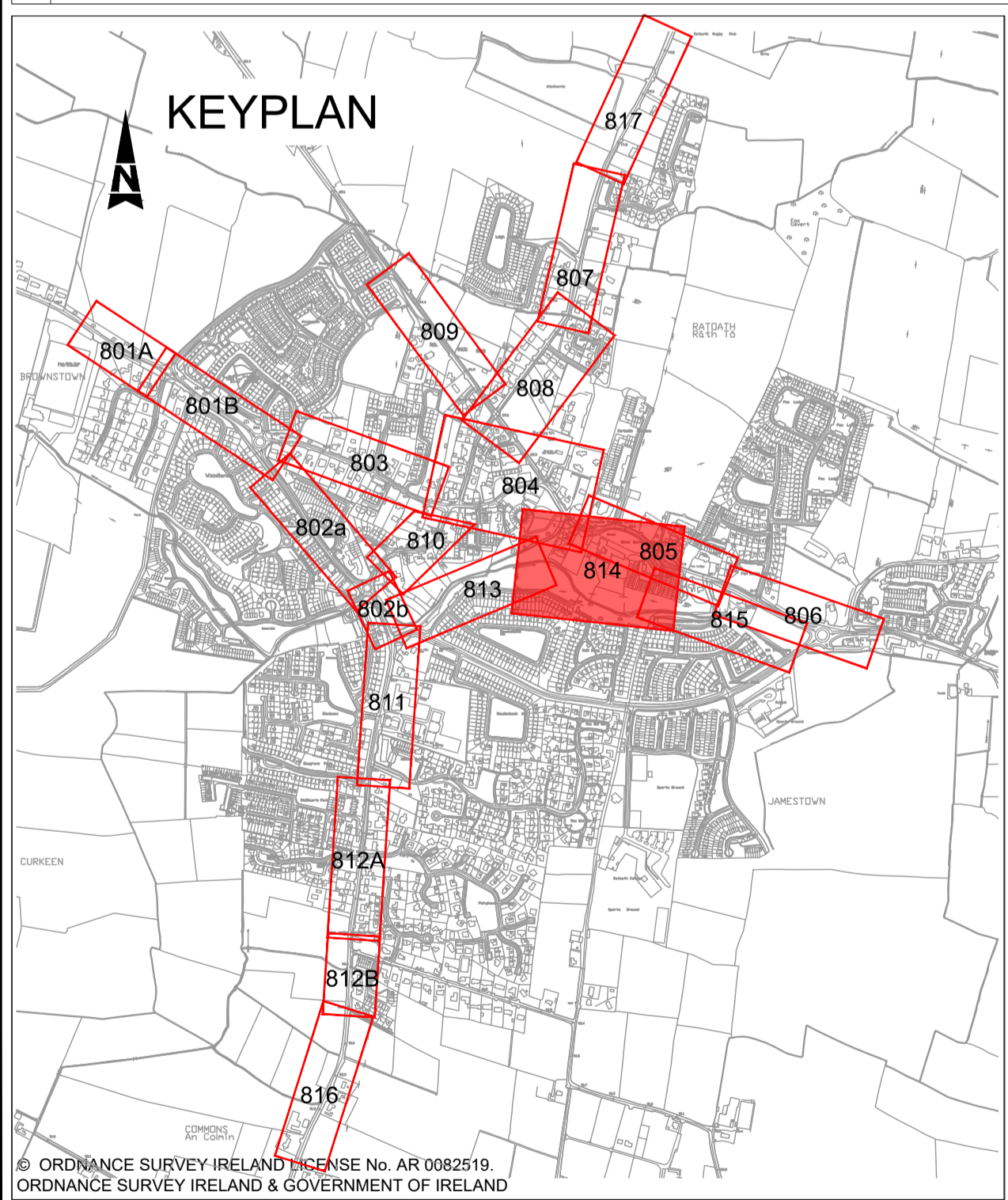
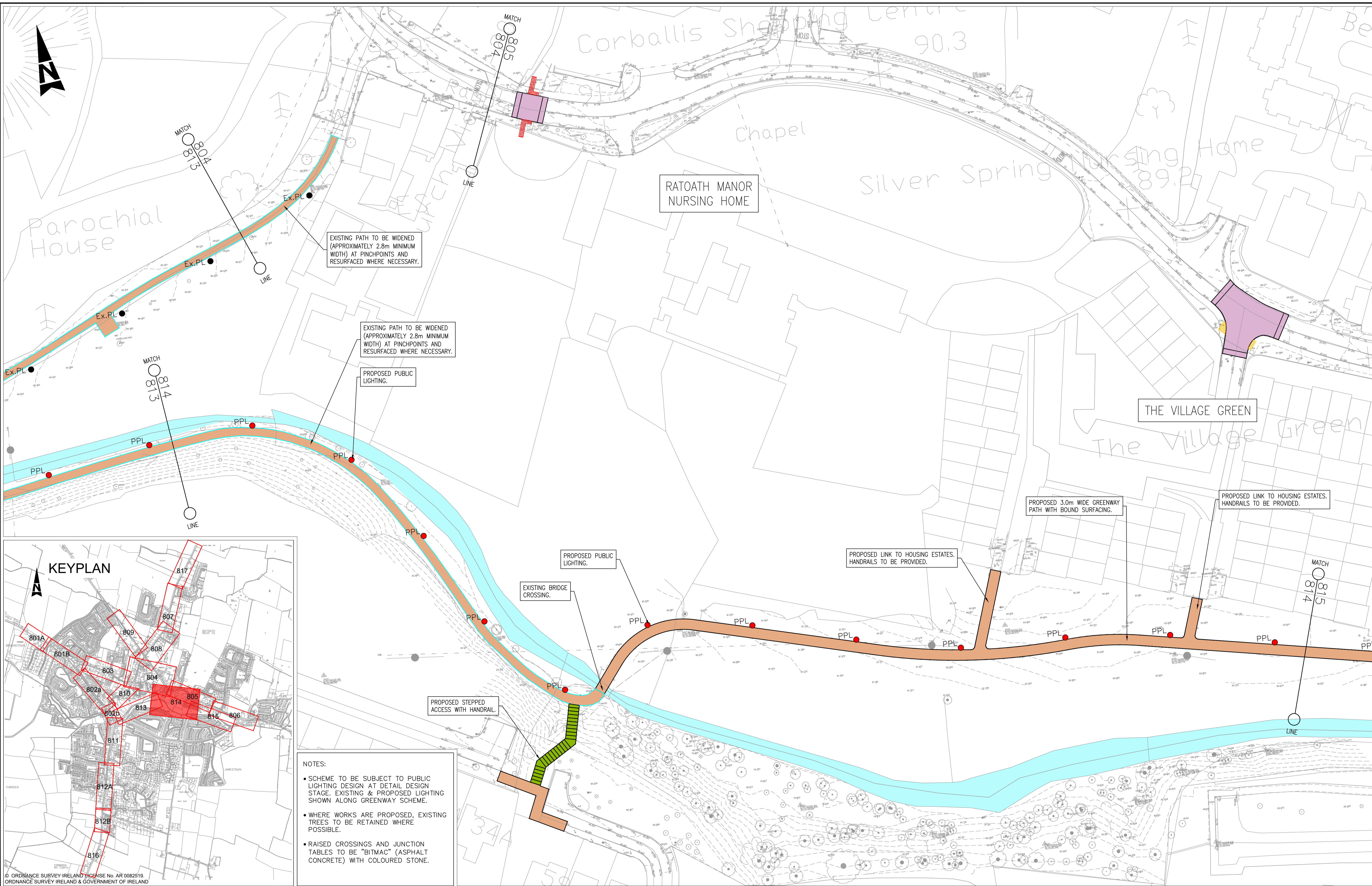
Title: PART 8 2022 GENERAL LAYOUT SHEET 13 OF 17		Original Scale: 1:500 at A1 1:1000 at A3	Design/Drawn: AK	Checked: CF	Authorised: KB
Status:	Drawing Number: 5139451 / HW / 813	Date: 30.09.21	Date: 30.09.21	Date: 30.09.21	Rev: A

File: 5139451 HW 813.dwg
Date: Mar 02, 2022 - 8:00pm
Plotted by: Akropkolisev

A1

DO NOT SCALE

File: 5139451 HW 814.dwg
Date: Mar 02, 2022 - 8:04pm
Plotted by: Akropobovse



NOTES:

- SCHEME TO BE SUBJECT TO PUBLIC LIGHTING DESIGN AT DETAIL DESIGN STAGE. EXISTING & PROPOSED LIGHTING SHOWN ALONG GREENWAY SCHEME.
- WHERE WORKS ARE PROPOSED, EXISTING TREES TO BE RETAINED WHERE POSSIBLE.
- RAISED CROSSINGS AND JUNCTION TABLES TO BE "BITMAC" (ASPHALT CONCRETE) WITH COLOURED STONE.



LEGEND:

	CYCLE TRACK/CYCLE LANE		TACTILE PAVING - BEGINNING/END OF SHARED PATH
	SHARED PEDESTRIAN/CYCLE PATH		TACTILE PAVING - CONTROLLED CROSSING
	FOOTPATH		TACTILE PAVING - UNCONTROLLED CROSSING
	RAISED CROSSING/RAISED JUNCTION		EXISTING KERB TO BE RETAINED
	BUILD OUT/TRAFFIC ISLAND		PROPOSED KERB
	NEW CARRIAGEWAY		SHARED STREET
	BUS STOP		SEPARATE SCHEME
	STEPPED ACCESS		EXISTING PUBLIC LIGHTING COLUMN
	BOARDWALK		PROPOSED PUBLIC LIGHTING COLUMN

Rev	Description	By	Date	Chk'd	Auth
A	PART 8 2022	AK	03.03.22	CF	CF
-	DRAFT	AK	30.09.21	CF	KB

ATKINS
Member of the SNC-Lavalin Group

Atkins House, 150-155 Alside Business Park, Swords, Co. Dublin
Tel (+353) 01 810 8000 Fax (+353) 01 810 8001

Unit 2B, 2200 Cork Airport Business Park, Cork
Tel (+353) 021 429 0300 Fax (+353) 021 429 0360

1st Floor Technology House Parkmore Technology Park, Galway
Tel (+353) 091 786 050 Fax (+353) 091 779 830

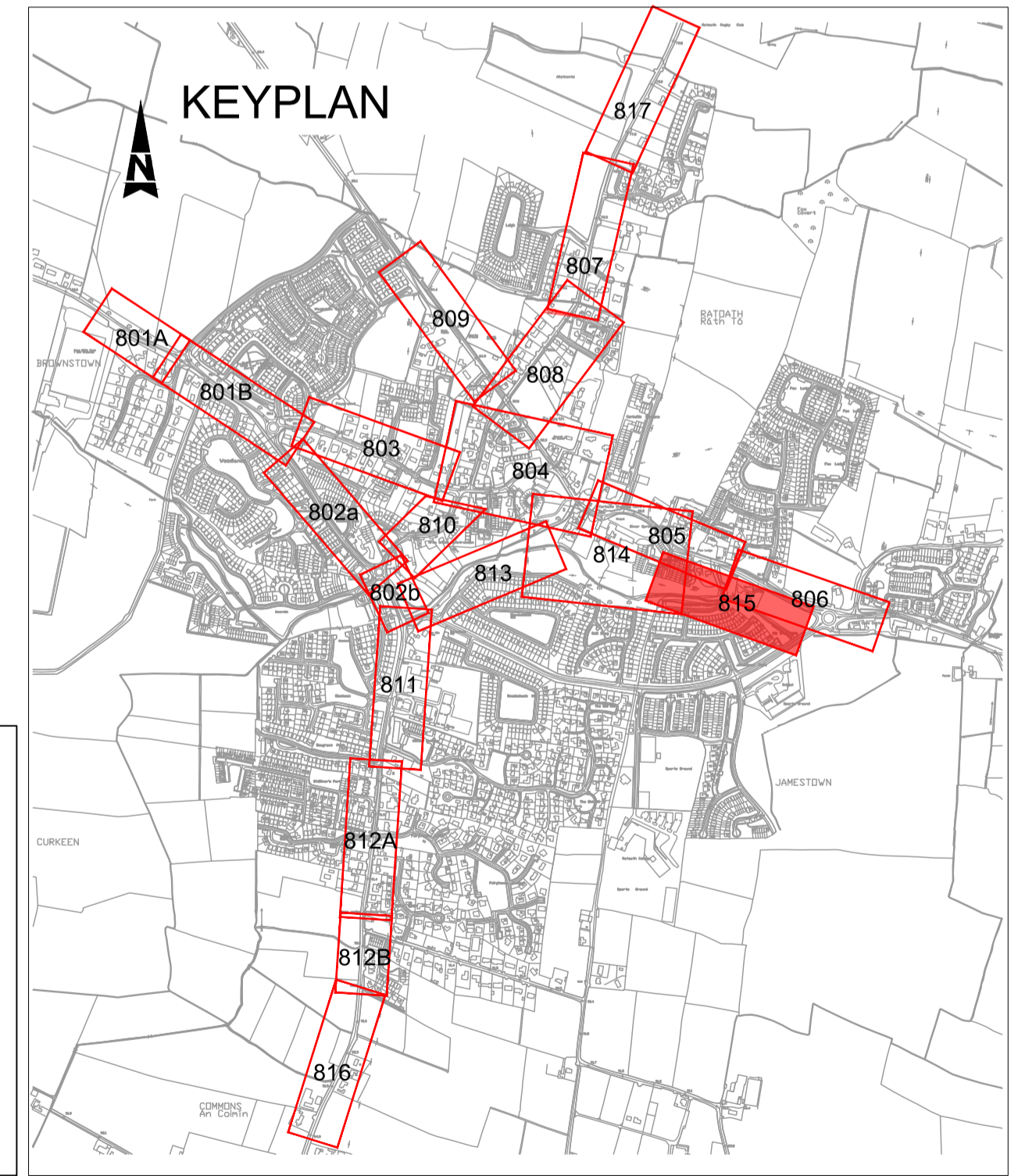
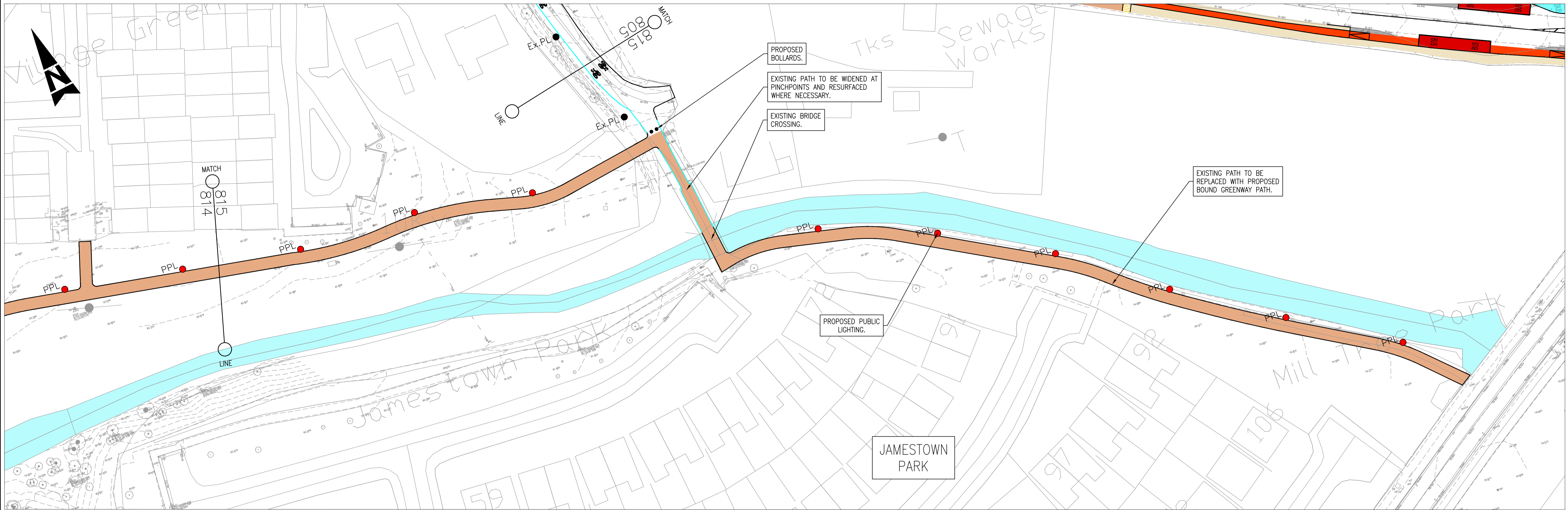
Client	MEATH COUNTY COUNCIL
Project	RATOATH PEDESTRIAN AND CYCLE SCHEME

Title		PART 8 2022 GENERAL LAYOUT SHEET 14 OF 17			
Original Scale	1:500 at A1 1:1000 at A3	Design/Drawn	AK	Checked	CF
Date	30.09.21	Date	30.09.21	Date	30.09.21
Status	Drawing Number	5139451 / HW / 814		Rev	A

A1

DO NOT SCALE

File: 5139451 HW 815.dwg
Date: Mar 02, 2022 - 8:08pm
Plotted by: Akropobovse



NOTES:

- SCHEME TO BE SUBJECT TO PUBLIC LIGHTING DESIGN AT DETAIL DESIGN STAGE. EXISTING & PROPOSED LIGHTING SHOWN ALONG GREENWAY SCHEME.
- WHERE WORKS ARE PROPOSED, EXISTING TREES TO BE RETAINED WHERE POSSIBLE.
- RAISED CROSSINGS AND JUNCTION TABLES TO BE "BITMAC" (ASPHALT CONCRETE) WITH COLOURED STONE.

© ORDNANCE SURVEY IRELAND LICENSE No. AR 0082518
ORDNANCE SURVEY IRELAND & GOVERNMENT OF IRELAND



LEGEND:

	CYCLE TRACK/CYCLE LANE		TACTILE PAVING - BEGINNING/END OF SHARED PATH
	SHARED PEDESTRIAN/CYCLE PATH		TACTILE PAVING - CONTROLLED CROSSING
	FOOTPATH		TACTILE PAVING - UNCONTROLLED CROSSING
	RAISED CROSSING/RAISED JUNCTION		EXISTING KERB TO BE RETAINED
	BUILD OUT/TRAFFIC ISLAND		PROPOSED KERB
	NEW CARRIAGEWAY		SHARED STREET
	BUS STOP		SEPARATE SCHEME
	STEPPED ACCESS		EXISTING PUBLIC LIGHTING COLUMN
	BOARDWALK		PROPOSED PUBLIC LIGHTING COLUMN

Rev	Description	By	Date	Chk'd	Auth
A	PART 8 2022	AK	03.03.22	CF	CF
-	DRAFT	AK	30.09.21	CF	KB

ATKINS
Member of the SNC-Lavalin Group

Atkins House, 150-155 Alside Business Park, Swords, Co. Dublin
Tel (+353) 01 810 8000 Fax (+353) 01 810 8001

Unit 2B, 2200 Cork Airport Business Park, Cork
Tel (+353) 021 429 0300 Fax (+353) 021 429 0360

1st Floor Technology House Parkmore Technology Park, Galway
Tel (+353) 091 786 050 Fax (+353) 091 779 830

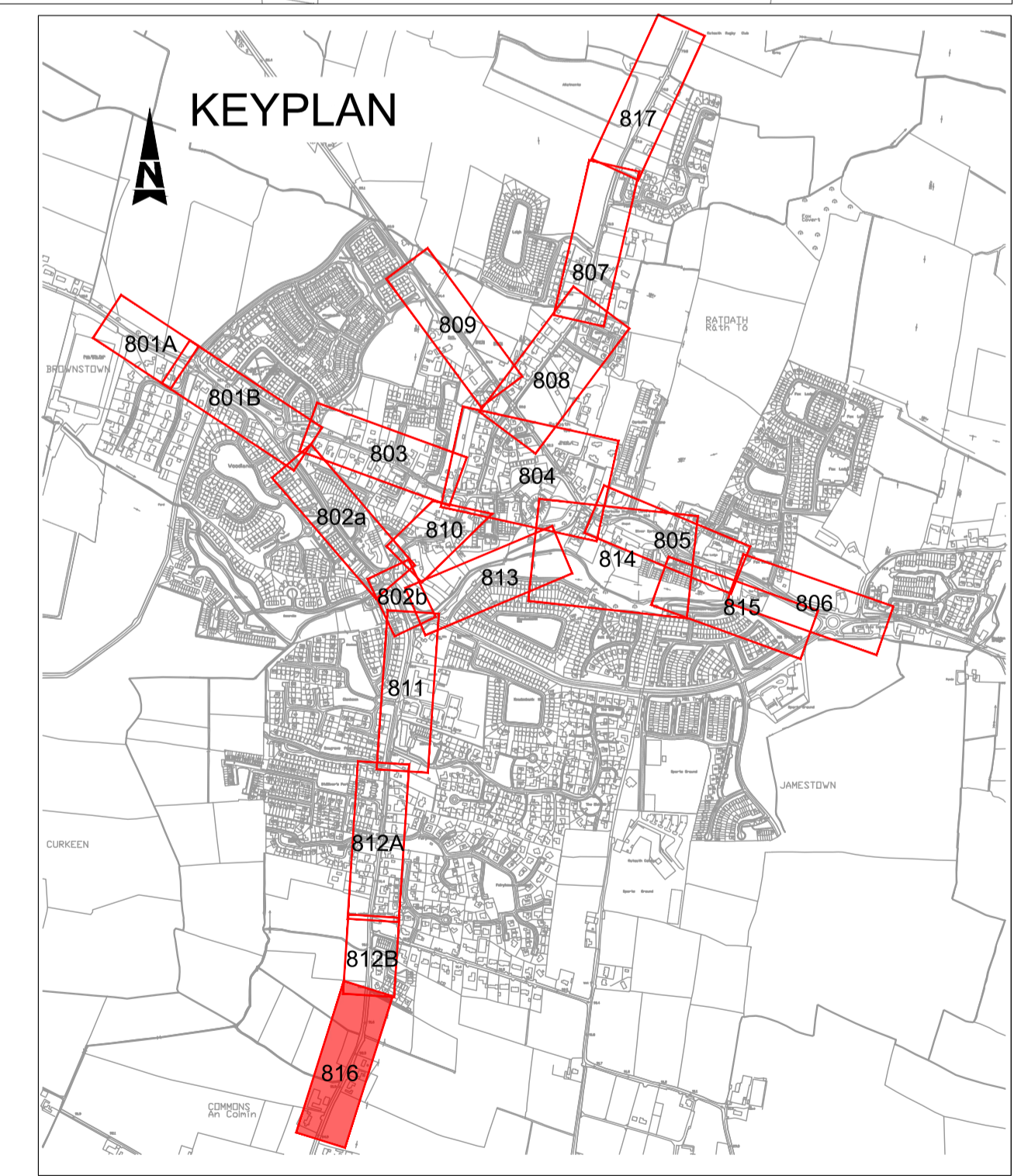
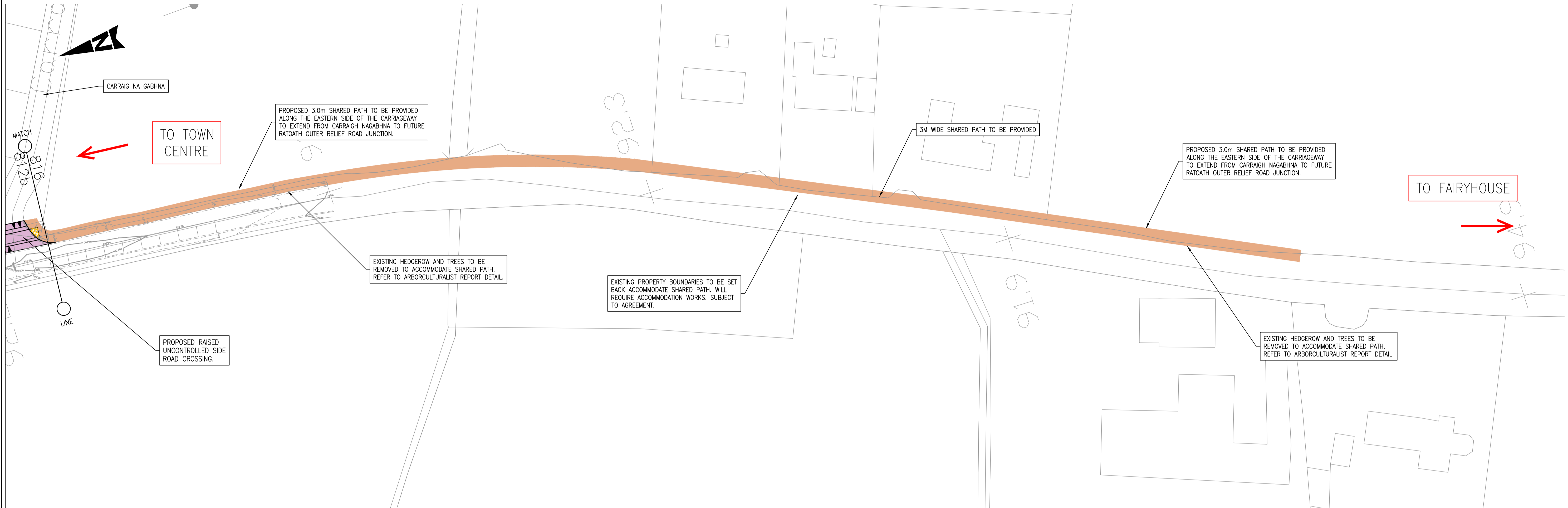
Client: MEATH COUNTY COUNCIL

Project: RATOATH PEDESTRIAN AND CYCLE SCHEME

Title: PART 8 2022 GENERAL LAYOUT SHEET 15 OF 17	
Original Scale: 1:500 at A1 1:1000 at A3	Design/Drawn: AK Date: 30.09.21
Checked: CF Date: 30.09.21	Authorised: KB Date: 30.09.21
Status: 5139451 / HW / 815	Rev: A

100
0 10
A1

DO NOT SCALE



NOTES:

- SCHEME TO BE SUBJECT TO PUBLIC LIGHTING DESIGN AT DETAIL DESIGN STAGE. EXISTING & PROPOSED LIGHTING SHOWN ALONG GREENWAY SCHEME.
- WHERE WORKS ARE PROPOSED, EXISTING TREES TO BE RETAINED WHERE POSSIBLE.
- RAISED CROSSINGS AND JUNCTION TABLES TO BE "BITMAC" (ASPHALT CONCRETE) WITH COLOURED STONE.

© ORDNANCE SURVEY IRELAND LICENSE No. AR 0082518
ORDNANCE SURVEY IRELAND & GOVERNMENT OF IRELAND



LEGEND :

	CYCLE TRACK/CYCLE LANE		TACTILE PAVING - BEGINNING/END OF SHARED PATH
	SHARED PEDESTRIAN/CYCLE PATH		TACTILE PAVING - CONTROLLED CROSSING
	FOOTPATH		TACTILE PAVING - UNCONTROLLED CROSSING
	RAISED CROSSING/RAISED JUNCTION		EXISTING KERB TO BE RETAINED
	BUILD OUT/TRAFFIC ISLAND		PROPOSED KERB
	NEW CARRIAGEWAY		SHARED STREET
	BUS STOP		SEPARATE SCHEME
	STEPPED ACCESS		EXISTING PUBLIC LIGHTING COLUMN
	BOARDWALK		PROPOSED PUBLIC LIGHTING COLUMN

Rev	Description	By	Date	Chk'd	Auth
A	PART 8 2022	AK	03.03.22	CF	CF
-	DRAFT	AK	30.09.21	CF	KB

ATKINS
Member of the SNC-Lavalin Group

Atkins House, 150-155 Almside Business Park, Swords, Co. Dublin
Tel (+353) 01 810 8000 Fax (+353) 01 810 8001

Unit 2B, 2200 Cork Airport Business Park, Cork
Tel (+353) 021 429 0300 Fax (+353) 021 429 0360

1st Floor Technology House Parkmore Technology Park, Galway
Tel (+353) 091 786 050 Fax (+353) 091 779 830

Client: MEATH COUNTY COUNCIL

Project: RATOATH PEDESTRIAN AND CYCLE SCHEME

Title: PART 8 2022 GENERAL LAYOUT SHEET 16 OF 17

Original Scale	Design/Drawn	Checked	Authorised
1:500 at A1 1:1000 at A3	AK	CF	KB
Date	Date	Date	Date
30.09.21	30.09.21	30.09.21	30.09.21
Status	Drawing Number	Rev	
	5139451 / HW / 816	A	

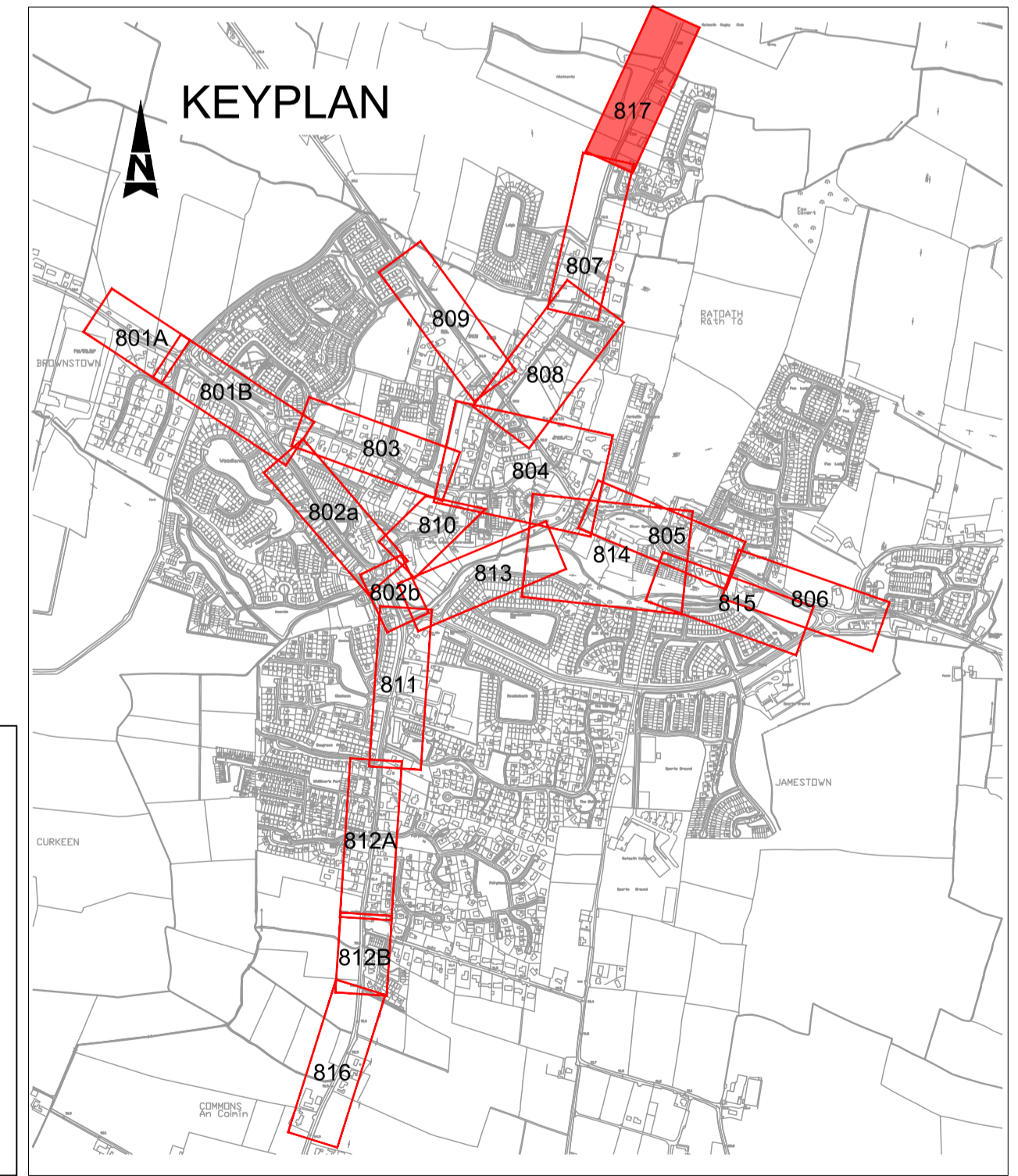
File: 5139451_HW_816.dwg
Date: Mar 02, 2022 - 8:13pm
Plotted by: Akropobolsev

A1

DO NOT SCALE

100

0 10



NOTES:

- SCHEME TO BE SUBJECT TO PUBLIC LIGHTING DESIGN AT DETAIL DESIGN STAGE. EXISTING & PROPOSED LIGHTING SHOWN ALONG GREENWAY SCHEME.
- WHERE WORKS ARE PROPOSED, EXISTING TREES TO BE RETAINED WHERE POSSIBLE.
- RAISED CROSSINGS AND JUNCTION TABLES TO BE "BITMAC" (ASPHALT CONCRETE) WITH COLOURED STONE.

© ORDNANCE SURVEY IRELAND LICENSE No. AR 0082518
 ORDNANCE SURVEY IRELAND & GOVERNMENT OF IRELAND



LEGEND :

	CYCLE TRACK/CYCLE LANE		TACTILE PAVING - BEGINNING/END OF SHARED PATH
	SHARED PEDESTRIAN/CYCLE PATH		TACTILE PAVING - CONTROLLED CROSSING
	FOOTPATH		TACTILE PAVING - UNCONTROLLED CROSSING
	RAISED CROSSING/RAISED JUNCTION		EXISTING KERB TO BE RETAINED
	BUILD OUT/TRAFFIC ISLAND		PROPOSED KERB
	NEW CARRIAGEWAY		SHARED STREET
	BUS STOP		SEPARATE SCHEME
	STEPPED ACCESS		EXISTING PUBLIC LIGHTING COLUMN
	BOARDWALK		PROPOSED PUBLIC LIGHTING COLUMN

Rev	Description	By	Date	Chk'd	Auth
A	PART 8 2022	AK	03.03.22	CF	CF
-	DRAFT	AK	30.09.21	CF	KB

ATKINS
Member of the SNC-Lavalin Group

Atkins House, 150-155 Almside Business Park, Swords, Co. Dublin
Tel (+353) 01 810 8000 Fax (+353) 01 810 8001

Unit 2B, 2200 Cork Airport Business Park, Cork
Tel (+353) 021 429 0300 Fax (+353) 021 429 0360

1st Floor Technology House Parkmore Technology Park, Galway
Tel (+353) 091 786 050 Fax (+353) 091 779 830

Client: MEATH COUNTY COUNCIL

Project: RATOATH PEDESTRIAN AND CYCLE SCHEME

Title: PART 8 2022 GENERAL LAYOUT SHEET 17 OF 17	
Original Scale: 1:500 at A1 1:1000 at A3	Design/Drawn: AK Date: 30.09.21
Checked: CF Date: 30.09.21	Authorised: KB Date: 30.09.21
Status: 5139451 / HW / 817	Rev: A

File: 5139451 HW 817.dwg
 Date: Mar 02, 2022 - 8:17pm
 Plotted by: Akropobolsev