

SITE PLAN - SCALE 1:250

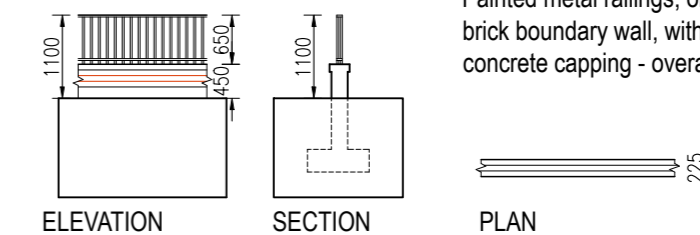
### BOUNDARIES LEGEND

- BOUNDARY TYPE A
- BOUNDARY TYPE B
- BOUNDARY TYPE C

#### BOUNDARY TYPE A

Housing Front / Side Boundary wall

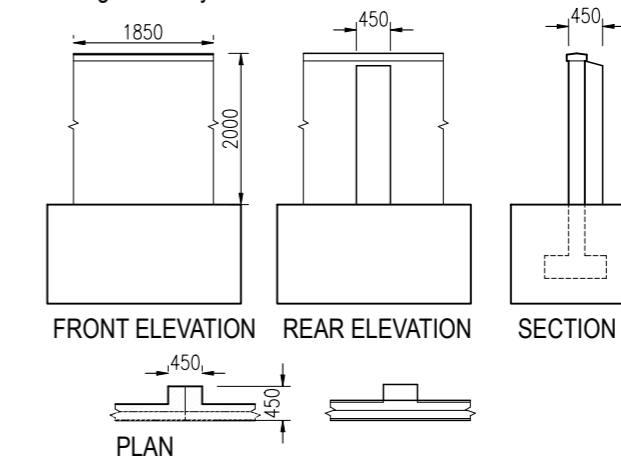
Painted metal railings, on 450mm high brick boundary wall, with selected concrete capping - overall height 1,100mm



#### BOUNDARY TYPE B

Housing Boundary Wall - End Elevation

Rendered Block Wall, With Selected Precast concrete Capping - Boundary Walls & Piers, with Option For Minor Modification to Design & Detail. All foundations & Retaining sections to Engineer's Detail Design

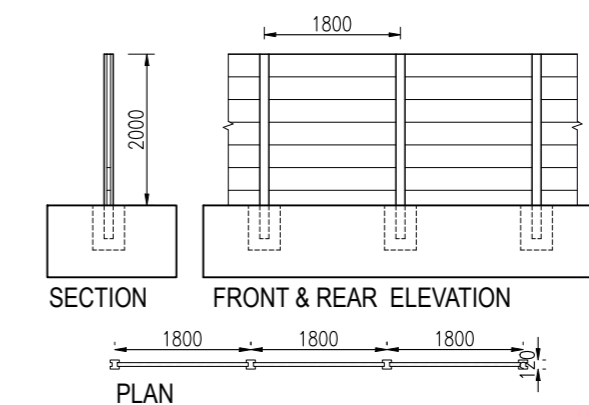


NOTE: BOUNDARY TO BE CONSTRUCTED ONLY ON MEATH COUNTY COUNCIL LANDS

#### BOUNDARY TYPE C

Housing Rear Garden Boundary Wall

Selected Solid Pre-cast Concrete base Panels & Upper Panels. Selected Precast Concrete Posts with Option For Minor Modification to Design & Detail.



BOUNDARY TREATMENTS - SCALE 1:100

All boundary treatments maybe subject to design modification at detailed design stage

NOTES:

**PLANNING APPLICATION DRAWING ONLY  
NOT FOR CONSTRUCTION**

**SITE OUTLINED IN RED**

WRITTEN DIMENSIONS TO BE TAKEN IN PREFERENCE TO SCALED DIMENSIONS. ALL DIMENSIONS TO BE CHECKED ON SITE AND ANY DISCREPANCIES TO BE BROUGHT TO THE ARCHITECTS IMMEDIATE ATTENTION. THIS DRAWING IS COPYRIGHT AND IS THE PROPERTY OF SHERIDAN WOODS ARCHITECTS.



DATE	REV.	STAGE	NOTES

DRAWING FILE NAME: O505\_Plans.dwg

SHERIDAN WOODS ARCHITECTS + URBAN PLANNERS  
14 LOWER BAGGOT STREET, DUBLIN 2 TEL: 01 6764025 EMAIL: info@swm.ie W: www.sheridanwoods.ie

CLIENT: MEATH COUNTY COUNCIL

PROJECT: PROPOSED RESIDENTIAL DEVELOPMENT AT DONACARNEY, CO. MEATH

TITLE: SITE PLAN - INDICATING GROUND FLOOR PLAN

JOB NO.: 18022 DRAWING No.: PA 003 REV.: SW DATE: Feb 22 SHEET: A3 SCALE: 1:200 + 1:100