








**LEGEND**

**TREE CONDITION CATEGORIES**

-  **A** TREES OF HIGH VALUE AND QUALITY
-  **B** TREES OF MODERATE VALUE AND QUALITY
-  **C** TREES OF LOW QUALITY AND VALUE
-  **U** TREES OF VERY LOW VALUE
-  **TREE CONSTRAINTS**

DRAWING TO BE INTERPRETED WITH REFERENCE TO THE ARBORICULTURAL ASSESSMENT & IMPACT REPORT

TREE CONSTRAINTS ARE CALCULATED FROM GUIDANCE CONTAINED WITHIN BS5837 (2012). THIS OUTLINE SHOULD NOT BE INTERPRETED AS THE EXACT EXTENT OF ROOT SPREAD AS NATURAL AND MAN-MADE BARRIERS SUCH AS WATERLOGGED SOILS OR BUILDINGS MAY RESTRICT ROOT SPREAD. CROWNS MAY ALSO PROVE TO BE A CONSTRAINT PARTICULARLY WHERE CROWN REDUCTION MAY NOT BE POSSIBLE. THE CONSTRAINTS SHOWN ON THIS DRAWING ARE A GUIDE ONLY. AN ON-SITE ASSESSMENT SHOULD BE UNDERTAKEN IN THE EVENT OF ANY DEVELOPMENTS BEING PLANNED WITHIN THE RPAS OF RETAINED TREES.



**comhairle chontae na mí**  
meath county council

REVISIONS		
REV	DATE	DESCRIPTION

<b>CMK</b>					
CLIENT:	PROJECT:	DATE:	SCALE:	JOB NO.:	DRAWING NO.:
MEATH COUNTY COUNCIL	RATHRULLAN	08-04-22	1:750 @ A1	101	101
DRAWING:	TITLE:	DRAWN BY:	CHECKED BY:	STATUS:	REVISION:
TREE SURVEY & CONSTRAINTS (KEYPLAN)		DIAMAN HEATING	CMK	PLANNING	

