

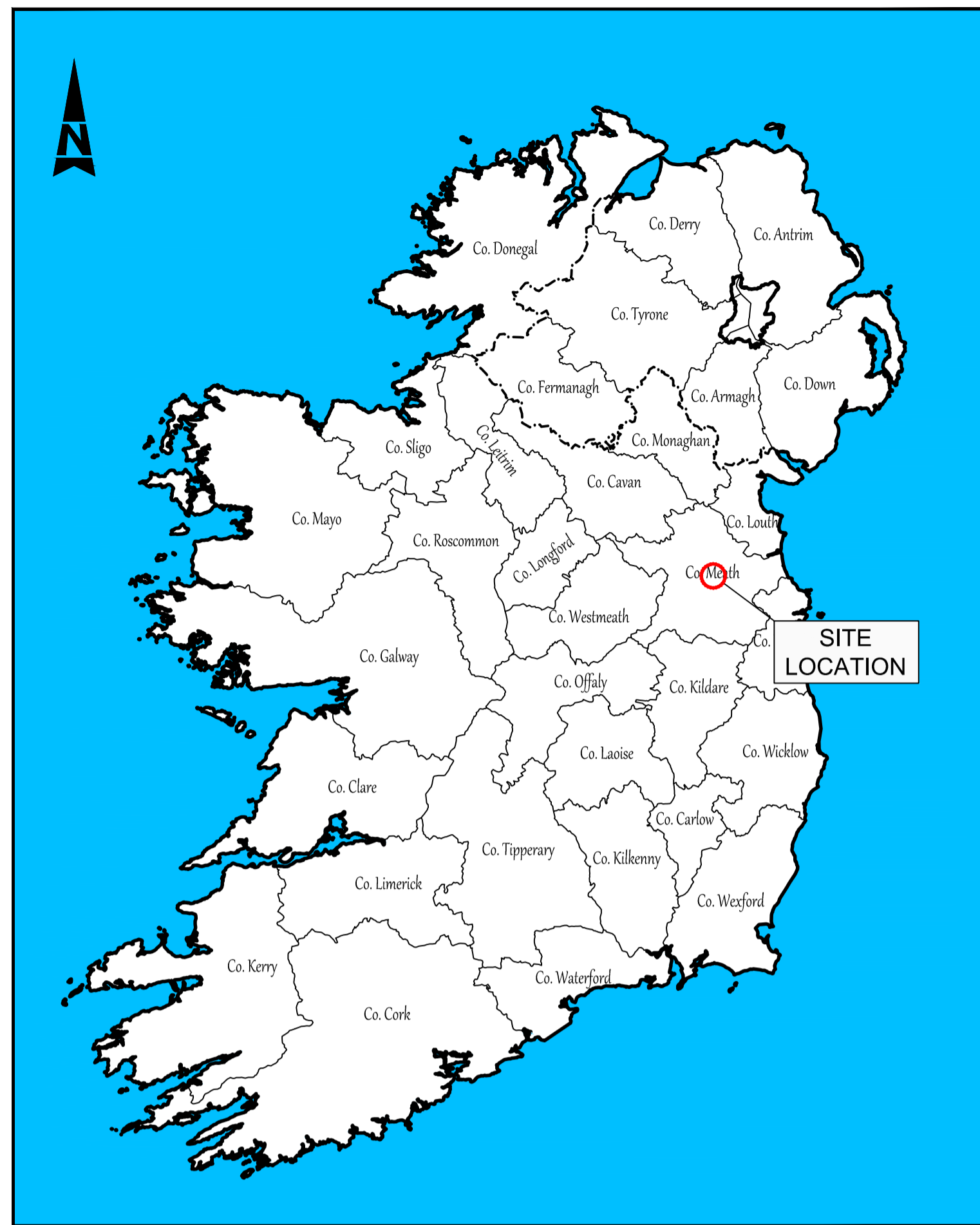
A1

DO NOT SCALE

100

0

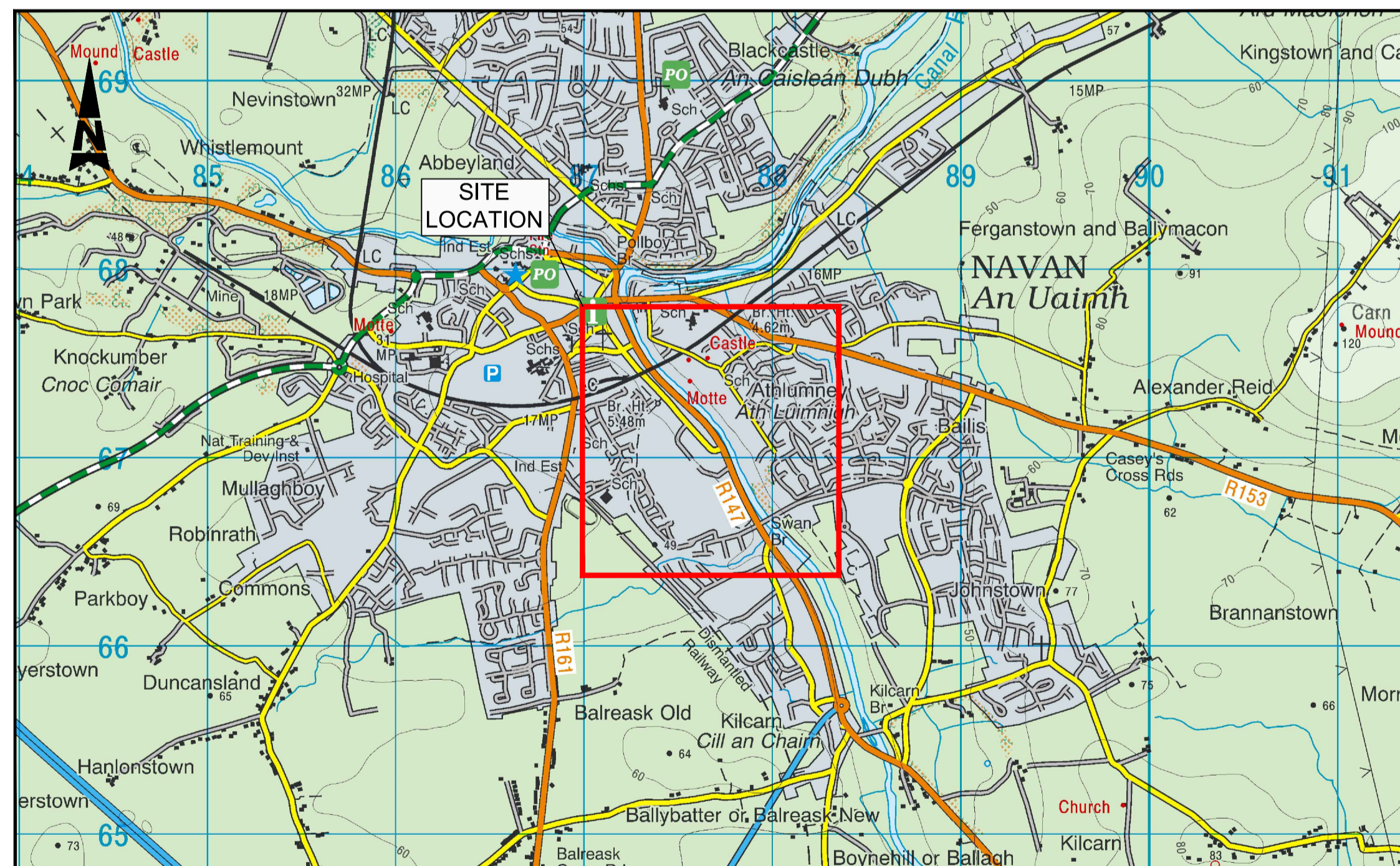
10



IRELAND LOCATION MAP

Scale at A1 1:2,000,000

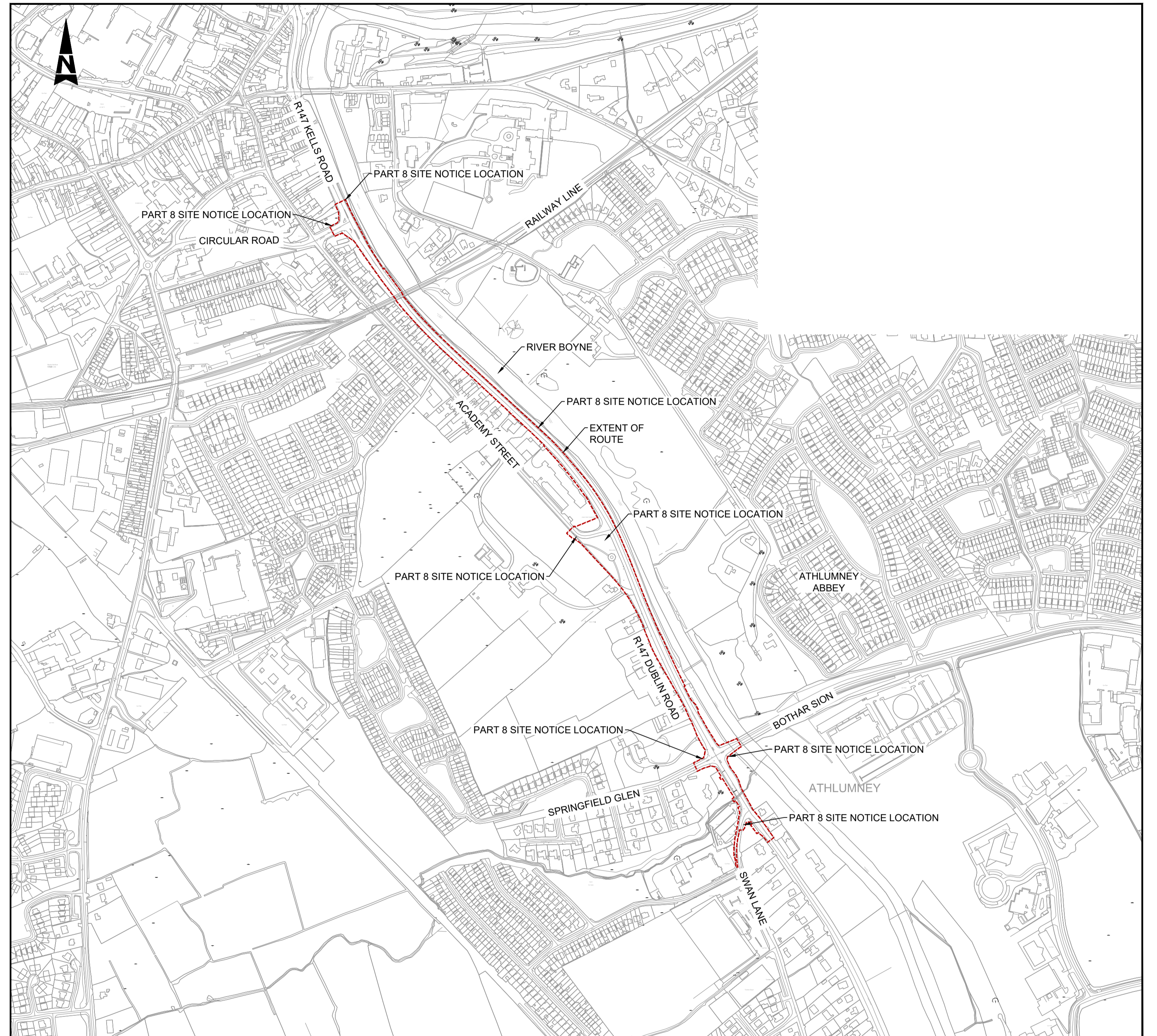
Scale at A3 1:4,000,000



SITE MAP - R147 MARTHA'S BRIDGE TO CIRCULAR ROAD

Scale at A1 1:25,000

Scale at A3 1:50,000



SITE PLAN - R147 MARTHA'S BRIDGE TO CIRCULAR ROAD

Scale at A1 1:5,000

Scale at A3 1:10,000

© ORDNANCE SURVEY IRELAND. ALL RIGHTS RESERVED.
LICENCE NUMBER 2022/151/NIA/MEATHCOUNTYCOUNCIL



Rev	Description	By	Date	Chk'd	Auth
D	FINAL FOR PLANNING	DB	05.09.22	JMC	ST
C	PART 8 PLANNING	DB	02.09.22	JMC	ST
B	PART 8 PLANNING	DB	30.08.22	JMC	ST
A	PART 8 PLANNING	CL	26.08.22	JMC	ST
-	PART 8 PLANNING	CL	10.08.22	JMC	ST

ATKINS

Member of the SNC-Lavalin Group

Atkins House, 150-155 Ailshide
Business Park, Swords, Co. Dublin
Tel (+353) 01 810 8000
Fax (+353) 01 810 8001

Unit 2B, 2200 Cork Airport
Business Park, Cork
Tel (+353) 021 429 0300
Fax (+353) 021 429 0360

1st Floor Technology House
Parkmore Technology Park, Galway
Tel (+353) 091 786 050
Fax (+353) 091 779 830

Client	MEATH COUNTY COUNCIL		
Project	NAVAN CYCLE SCHEME R147 MARTHA'S BRIDGE TO CIRCULAR ROAD		

Purpose				PART 8 PLANNING			
Title				SITE CONTEXT AND BOUNDARIES MAP			
Original Scale	Design/Drawn	Checked	Authorised	Original Scale	Design/Drawn	Checked	Authorised
AS SHOWN	CL	JMC	ST	AS SHOWN	CL	JMC	ST
Status	Drawing Number	Date	Date	Date	Date	Date	Date
P	5212234 / HTR / DR / 0001	10.08.22	10.08.22	10.08.22	10.08.22	10.08.22	10.08.22
Rev							
							D

Plotted by: D'Brien
Date: Sep 06, 2022 - 8:23am
File: 5212234_HTR_DR_0001.dwg