

GENERAL NOTES

1. This drawing is the property of Meath County Council, it is a confidential document and must not be copied, used, or reproduced without prior written consent.
2. Unless stated otherwise, all levels refer to Ordnance Survey Datum, Malin Head, and all coordinates refer to Irish Transverse Mercator (ITM) Grid.
3. DO NOT SCALE, use figured dimensions only, if in doubt ask.
4. All dimensions in metres unless otherwise specified

Legend

- Extent of land ownership
- Extent of Planning Boundary
- Existing Hedgerow
- Proposed Native Hedge
- Public Light (P.L.)
- Public lighting duct
- Road Bollard
- Surface Water Manhole (MH)
- Surface Water pipe
- Surface water Road Gully (G)
- ESB ducting
- ESB Access chamber
- ESB Mini Pillar (M.P.)
- Waste water pipe to Percolation
- Grass
- Concrete
- Permeable Paving
- Selected Gravel Path
- Woodchip
- Antiskid Surface
- Thermosetting Plastic
- Philips LumiStreet 32W, 5m Tubular Column
- Existing Ground Contours
- Proposed Ground Level
- Drop Kerb / Textile Paving
- Selected Tress
- Street Light 100W, 8m Tubular Columns

PART 8 PLANNING

No.	Date	Amendment / Issue	Drm	Chk	App

Stage:

Comhairle Chontae na Mí
Meath County Council
 Buvinde House, Dublin Road, Navan, Co Meath C15 Y291
 T: 046 909 7000 F: 046 909 7001 W: www.meath.ie

Project: **Proposed New Stamullen Burial Ground, Playground, & Woodland Walk at Gormanston Co. Meath**

Title: **Proposed Site Layout Map**

OS Sheet No: 2513D

Drawn by: DG	Checked by: LW	Approved by: DMcG
-----------------	-------------------	----------------------

File Reference: **ENV/BG-206**

Scale: 1:1000@A1	Org. No: 04	Rev:
Date: 8.05.2023		



PLANNING SITE NOTICE


Entrance to be Set back 12m from edge of New Road

Refer to drawing 05 for Entrance Details

EXISTING ENTRANCE TO BE UTILISED FOR BURIAL GROUND

PLANNING SITE NOTICE

Total 92 No. Car Parking Spaces




Example of Layout

MI MOTORWAY

25.1


Columbarium Wall
 The columbarium allows the placing of cremated remains into niches, each with a front section incorporating a memorial plaque. The cremated remains are placed behind the plaque in urns which are specifically designed for this purpose. The memorial plaque is engraved with an inscription. Each niche accommodates one or two cremated remains. At the time of cremation it is possible to reserve spaces in the Columbarium Wall alongside a family member.



Example of Urn Burial Garden



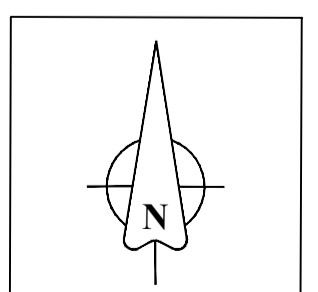
Example of Columbarium Wall in Garden



Example of Access steps to Linear River Walk. Railings also to be installed



Example of Urn Burial Garden



10kv