

Comhairle Chontae na Mí

Teach Buvinda, Bóthar Átha Cliath, An Uaimh,
Contae na Mí, C15 Y291

Fón: 046 – 9097000/Fax: 046 – 9097001

R-phost: customerservice@meathcoco.ie

Web: www.meath.ie

Uimhir Chláraithe: 00172770



Meath County Council

Buvinda House, Dublin Road, Navan,
Co. Meath, C15 Y291

Tel: 046 – 9097000/Fax: 046 – 9097001

E-mail: customerservice@meathcoco.ie

Web: www.meath.ie

Registration No.: 00172770

Our Ref: TRA 01 009 00 12 07

6th December 2023

The Commissioner of Public Works in Ireland

Office of Public Works

Jonathan Swift Street

Trim

County Meath

C15 NX36

By email to: info@opw.ie

Roads Acts 1993-2023

Prescribed form of notice to be served on bodies or persons referred to in Section 51(3)(b)

N2 Slane Bypass and Public Realm Enhancement Scheme

Dear Sir/Madam,

1 Meath County Council (“the road authority”) has applied under section 51 of the Roads Acts 1993-2023 to An Bord Pleanála (‘the Board’) for approval in relation to a proposed road development comprising inter alia:

- Approximately 3.5 km of mainline N2 bypass Type 2 dual carriageway;
- Approximately 1.4 km of realigned N51 National Road;
- 1 major bridge crossing of the River Boyne and River Blackwater SAC, approximately 258 m long;
- 3 at-grade roundabouts at N2 South, N51 and N2 North;
- Reconfiguration of The Square junction in Slane, including removal of traffic light control;
- Public Realm improvement and traffic management measures in Slane Village Architectural Conservation Area (ACA), including the relocation of a cast-iron hydrant (Protected Structure 90662) and pavement works on Slane Bridge (Protected Structure 90684);
- Provision of a car park on the N51 east of The Square junction, to include new openings in rubble stone wall (Protected Structure 90697) for car park entrance and replacement field access;
- Provision of pedestrian / cyclist link to carpark, to include new opening in rubble stone wall (Protected Structure 90698) for access from existing N2 south of The Square junction;
- Approximately 2.7 km of accommodation works and maintenance access tracks;
- 1 new road overbridge to allow the proposed N2 to pass under Rossnaree Road (L16002);
- 2 farm accommodation overbridges;

- 3 No. new culverts on the Mattock (Mooretown) Stream and removal of existing culvert under existing N2;
- Provision of shared footway/cycleway facilities, including a pedestrian/cyclist bridge to the existing Boyne Canal towpath;
- The acquisition of 3 private dwellings and demolition of 2 of these;
- The acquisition and demolition of a derelict gate lodge and agricultural buildings including uninhabited former dwelling;
- Utility diversions;
- Drainage system, including attenuated outfalls; and
- Landscaping and environmental mitigation measures;

together with all ancillary and consequential Scheme works.

The Council has submitted to the Board an Environmental Impact Assessment Report prepared in accordance with section 50 of the Roads Acts 1993-2023 in respect of the proposed road development.

The Council has also prepared a Natura Impact Statement under Part XAB of the Planning and Development Acts 2000-2022 for the purposes of Article 6 of the Habitats Directive in respect of the proposed road development which has also been submitted to the Board.

2. The full Environmental Impact Assessment Report and the Natura Impact Statement may be downloaded free of charge from the N2 Slane Bypass and Public Realm Enhancement Scheme Website: www.n2slanebypass.ie.

A copy of the Environmental Impact Assessment Report / Natura Impact Statement may be obtained by contacting the offices of Meath County Council, Buvinda House, Dublin Road, Navan, Co. Meath C15 Y291. (Tel: 046 9097000).

3. Submissions may be made in writing to the Board (see below), in relation to:

- the likely effects on the environment of the proposed road development;
- the implications of the proposed road development for proper planning and sustainable development in the area in which it is proposed to situate the proposed road development; and
- the likely significant effects of the proposed road development on a European site between **the 6th December 2023 and 5.30pm on the 16th of February 2024.**

There is a €50 fee for making a submission/observation in relation to the EIAR/ NIS Application.

This fee does not apply to certain prescribed bodies or to property owners and others with a legal interest in land who are objecting to compulsory acquisition of land in which they have such an interest in a compulsory acquisition case.


Submissions with a fee can be made via post (to: **the Board at 64 Marlborough Street, Dublin 1, D01 V902**), in person, and via the Board's online submission portal <https://online.pleanala.ie/en-ie/sid/observation>

Objections/submissions without a fee can be made via post, in person, and via email to laps@pleanala.ie

Further information in this regard may be obtained from the Strategic Infrastructure Section of An Bord Pleanála on 01 8588100 or from the website of An Bord Pleanála at www.pleanala.ie

The Board may, in relation to an application for approval and consent, by order, approve the proposed road development or any part thereof with or without conditions or modifications or it may refuse such development.

Yours faithfully

A handwritten signature in black ink, appearing to read 'John McGrath', written over a horizontal line.

John McGrath
Senior Engineer.

Comhairle Chontae na Mí

Teach Buvinda, Bóthar Átha Cliath, An Uaimh,
Contae na Mí, C15 Y291

Fón: 046 – 9097000/Fax: 046 – 9097001

R-phost: customerservice@meathcoco.ie

Web: www.meath.ie

Uimhir Chláraithe: 00172770



Meath County Council

Buvinda House, Dublin Road, Navan,
Co. Meath, C15 Y291

Tel: 046 – 9097000/Fax: 046 – 9097001

E-mail: customerservice@meathcoco.ie

Web: www.meath.ie

Registration No.: 00172770

Our Ref: TRA 01 009 00 12 07

6th December 2023

To whom it may concern

Fáilte Ireland

88 - 95 Amiens Street

Dublin 1

D01 WR86

By email to: customersupport@failteireland.ie
planning.applications@failteireland.ie

Brunaboinne@failteireland.ie

Roads Acts 1993-2023

Prescribed form of notice to be served on bodies or persons referred to in Section 51(3)(b)

N2 Slane Bypass and Public Realm Enhancement Scheme

Dear Sir/Madam,

1 Meath County Council (“the road authority”) has applied under section 51 of the Roads Acts 1993-2023 to An Bord Pleanála (“the Board”) for approval in relation to a proposed road development comprising inter alia:

- Approximately 3.5 km of mainline N2 bypass Type 2 dual carriageway;
- Approximately 1.4 km of realigned N51 National Road;
- 1 major bridge crossing of the River Boyne and River Blackwater SAC, approximately 258 m long;
- 3 at-grade roundabouts at N2 South, N51 and N2 North;
- Reconfiguration of The Square junction in Slane, including removal of traffic light control;
- Public Realm improvement and traffic management measures in Slane Village Architectural Conservation Area (ACA), including the relocation of a cast-iron hydrant (Protected Structure 90662) and pavement works on Slane Bridge (Protected Structure 90684);
- Provision of a car park on the N51 east of The Square junction, to include new openings in rubble stone wall (Protected Structure 90697) for car park entrance and replacement field access;
- Provision of pedestrian / cyclist link to carpark, to include new opening in rubble stone wall (Protected Structure 90698) for access from existing N2 south of The Square junction;
- Approximately 2.7 km of accommodation works and maintenance access tracks;
- 1 new road overbridge to allow the proposed N2 to pass under Rossnaree Road (L16002);
- 2 farm accommodation overbridges;

- 3 No. new culverts on the Mattock (Mooretown) Stream and removal of existing culvert under existing N2;
- Provision of shared footway/cycleway facilities, including a pedestrian/cyclist bridge to the existing Boyne Canal towpath;
- The acquisition of 3 private dwellings and demolition of 2 of these;
- The acquisition and demolition of a derelict gate lodge and agricultural buildings including uninhabited former dwelling;
- Utility diversions;
- Drainage system, including attenuated outfalls; and
- Landscaping and environmental mitigation measures;

together with all ancillary and consequential Scheme works.

The Council has submitted to the Board an Environmental Impact Assessment Report prepared in accordance with section 50 of the Roads Acts 1993-2023 in respect of the proposed road development.

The Council has also prepared a Natura Impact Statement under Part XAB of the Planning and Development Acts 2000-2022 for the purposes of Article 6 of the Habitats Directive in respect of the proposed road development which has also been submitted to the Board.

2. The full Environmental Impact Assessment Report and the Natura Impact Statement may be downloaded free of charge from the N2 Slane Bypass and Public Realm Enhancement Scheme Website: www.n2slanebypass.ie.

A copy of the Environmental Impact Assessment Report / Natura Impact Statement may be obtained by contacting the offices of Meath County Council, Buvinda House, Dublin Road, Navan, Co. Meath C15 Y291. (Tel: 046 9097000).

3. Submissions may be made in writing to the Board (see below), in relation to:

- the likely effects on the environment of the proposed road development;
- the implications of the proposed road development for proper planning and sustainable development in the area in which it is proposed to situate the proposed road development; and
- the likely significant effects of the proposed road development on a European site between the **6th December 2023 and 5.30pm on the 16th of February 2024**.

There is a €50 fee for making a submission/observation in relation to the EIAR/ NIS Application.

This fee does not apply to certain prescribed bodies or to property owners and others with a legal interest in land who are objecting to compulsory acquisition of land in which they have such an interest in a compulsory acquisition case.

Submissions with a fee can be made via post (to: **the Board at 64 Marlborough Street, Dublin 1, D01 V902**), in person, and via the Board's online submission portal <https://online.pleanala.ie/en-ie/sid/observation>

Objections/submissions without a fee can be made via post, in person, and via email to laps@pleanala.ie

Further information in this regard may be obtained from the Strategic Infrastructure Section of An Bord Pleanála on 01 8588100 or from the website of An Bord Pleanála at www.pleanala.ie

The Board may, in relation to an application for approval and consent, by order, approve the proposed road development or any part thereof with or without conditions or modifications or it may refuse such development.

Yours faithfully

A handwritten signature in black ink, appearing to read 'John McGrath', written over a horizontal line.

John McGrath
Senior Engineer.

Comhairle Chontae na Mí

Teach Buvinda, Bóthar Átha Cliath, An Uaimh,
Contae na Mí, C15 Y291

Fón: 046 – 9097000/Fax: 046 – 9097001

R-phost: customerservice@meathcoco.ie

Web: www.meath.ie

Uimhir Chláraithe: 00172770



Meath County Council

Buvinda House, Dublin Road, Navan,
Co. Meath, C15 Y291

Tel: 046 – 9097000/Fax: 046 – 9097001

E-mail: customerservice@meathcoco.ie

Web: www.meath.ie

Registration No.: 00172770

Our Ref: TRA 01 009 00 12 07

6th December 2023

To whom it may concern

An Taisce

Tailors' Hall

Back Lane

Dublin

D08 X2A3

By email to: info@antaisce.org
planningreferrals@antaisce.org

boynenavigation@antaisce.org

Roads Acts 1993-2023

Prescribed form of notice to be served on bodies or persons referred to in Section 51(3)(b)

N2 Slane Bypass and Public Realm Enhancement Scheme

Dear Sir/Madam,

1 Meath County Council (“the road authority”) has applied under section 51 of the Roads Acts 1993-2023 to An Bord Pleanála (“the Board”) for approval in relation to a proposed road development comprising inter alia:

- Approximately 3.5 km of mainline N2 bypass Type 2 dual carriageway;
- Approximately 1.4 km of realigned N51 National Road;
- 1 major bridge crossing of the River Boyne and River Blackwater SAC, approximately 258 m long;
- 3 at-grade roundabouts at N2 South, N51 and N2 North;
- Reconfiguration of The Square junction in Slane, including removal of traffic light control;
- Public Realm improvement and traffic management measures in Slane Village Architectural Conservation Area (ACA), including the relocation of a cast-iron hydrant (Protected Structure 90662) and pavement works on Slane Bridge (Protected Structure 90684);
- Provision of a car park on the N51 east of The Square junction, to include new openings in rubble stone wall (Protected Structure 90697) for car park entrance and replacement field access;
- Provision of pedestrian / cyclist link to carpark, to include new opening in rubble stone wall (Protected Structure 90698) for access from existing N2 south of The Square junction;
- Approximately 2.7 km of accommodation works and maintenance access tracks;
- 1 new road overbridge to allow the proposed N2 to pass under Rossnaree Road (L16002);

- 2 farm accommodation overbridges;
- 3 No. new culverts on the Mattock (Mooretown) Stream and removal of existing culvert under existing N2;
- Provision of shared footway/cycleway facilities, including a pedestrian/cyclist bridge to the existing Boyne Canal towpath;
- The acquisition of 3 private dwellings and demolition of 2 of these;
- The acquisition and demolition of a derelict gate lodge and agricultural buildings including uninhabited former dwelling;
- Utility diversions;
- Drainage system, including attenuated outfalls; and
- Landscaping and environmental mitigation measures;

together with all ancillary and consequential Scheme works.

The Council has submitted to the Board an Environmental Impact Assessment Report prepared in accordance with section 50 of the Roads Acts 1993-2023 in respect of the proposed road development.

The Council has also prepared a Natura Impact Statement under Part XAB of the Planning and Development Acts 2000-2022 for the purposes of Article 6 of the Habitats Directive in respect of the proposed road development which has also been submitted to the Board.

2. The full Environmental Impact Assessment Report and the Natura Impact Statement may be downloaded free of charge from the N2 Slane Bypass and Public Realm Enhancement Scheme Website: www.n2slanebypass.ie.

A copy of the Environmental Impact Assessment Report / Natura Impact Statement may be obtained by contacting the offices of Meath County Council, Buvinda House, Dublin Road, Navan, Co. Meath C15 Y291. (Tel: 046 9097000).

3. Submissions may be made in writing to the Board (see below), in relation to:

- the likely effects on the environment of the proposed road development;
 - the implications of the proposed road development for proper planning and sustainable development in the area in which it is proposed to situate the proposed road development; and
 - the likely significant effects of the proposed road development on a European site
- between **the 6th December 2023 and 5.30pm on the 16th of February 2024**.

There is a €50 fee for making a submission/observation in relation to the EIAR/ NIS Application.

This fee does not apply to certain prescribed bodies or to property owners and others with a legal interest in land who are objecting to compulsory acquisition of land in which they have such an interest in a compulsory acquisition case.

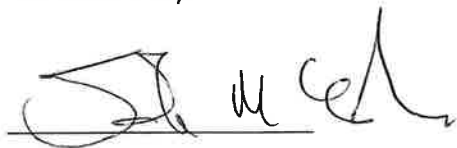
Submissions with a fee can be made via post (to: **the Board at 64 Marlborough Street, Dublin 1, D01 V902**), in person, and via the Board's online submission portal <https://online.pleanala.ie/en-ie/sid/observation>

Objections/submissions without a fee can be made via post, in person, and via email to laps@pleanala.ie

Further information in this regard may be obtained from the Strategic Infrastructure Section of An Bord Pleanála on 01 8588100 or from the website of An Bord Pleanála at www.pleanala.ie

The Board may, in relation to an application for approval and consent, by order, approve the proposed road development or any part thereof with or without conditions or modifications or it may refuse such development.

Yours faithfully

A handwritten signature in black ink, appearing to read 'J McGrath', written over a horizontal line.

John McGrath
Senior Engineer.

Comhairle Chontae na Mí

Teach Buvinda, Bóthar Átha Cliath, An Uaimh,
Contae na Mí, C15 Y291

Fón: 046 – 9097000/Fax: 046 – 9097001

R-phost: customerservice@meathcoco.ie

Web: www.meath.ie

Uimhir Chláraithe: 00172770



Meath County Council

Buvinda House, Dublin Road, Navan,
Co. Meath, C15 Y291

Tel: 046 – 9097000/Fax: 046 – 9097001

E-mail: customerservice@meathcoco.ie

Web: www.meath.ie

Registration No.: 00172770

Our Ref: TRA 01 009 00 12 07

6th December 2023

An Taisce

c/o James Leahy

Property Section

Tailor's Hall

Dublin 6

By email to: planningreferrals@antaisce.org

Roads Acts 1993-2023

Prescribed form of notice to be served on bodies or persons referred to in Section 51(3)(b)

N2 Slane Bypass and Public Realm Enhancement Scheme

Dear Sir/Madam,

1 Meath County Council (“the road authority”) has applied under section 51 of the Roads Acts 1993-2023 to An Bord Pleanála (“the Board”) for approval in relation to a proposed road development comprising inter alia:

- Approximately 3.5 km of mainline N2 bypass Type 2 dual carriageway;
- Approximately 1.4 km of realigned N51 National Road;
- 1 major bridge crossing of the River Boyne and River Blackwater SAC, approximately 258 m long;
- 3 at-grade roundabouts at N2 South, N51 and N2 North;
- Reconfiguration of The Square junction in Slane, including removal of traffic light control;
- Public Realm improvement and traffic management measures in Slane Village Architectural Conservation Area (ACA), including the relocation of a cast-iron hydrant (Protected Structure 90662) and pavement works on Slane Bridge (Protected Structure 90684);
- Provision of a car park on the N51 east of The Square junction, to include new openings in rubble stone wall (Protected Structure 90697) for car park entrance and replacement field access;
- Provision of pedestrian / cyclist link to carpark, to include new opening in rubble stone wall (Protected Structure 90698) for access from existing N2 south of The Square junction;
- Approximately 2.7 km of accommodation works and maintenance access tracks;
- 1 new road overbridge to allow the proposed N2 to pass under Rossnaree Road (L16002);
- 2 farm accommodation overbridges;

- 3 No. new culverts on the Mattock (Mooretown) Stream and removal of existing culvert under existing N2;
- Provision of shared footway/cycleway facilities, including a pedestrian/cyclist bridge to the existing Boyne Canal towpath;
- The acquisition of 3 private dwellings and demolition of 2 of these;
- The acquisition and demolition of a derelict gate lodge and agricultural buildings including uninhabited former dwelling;
- Utility diversions;
- Drainage system, including attenuated outfalls; and
- Landscaping and environmental mitigation measures;

together with all ancillary and consequential Scheme works.

The Council has submitted to the Board an Environmental Impact Assessment Report prepared in accordance with section 50 of the Roads Acts 1993-2023 in respect of the proposed road development.

The Council has also prepared a Natura Impact Statement under Part XAB of the Planning and Development Acts 2000-2022 for the purposes of Article 6 of the Habitats Directive in respect of the proposed road development which has also been submitted to the Board.

2. The full Environmental Impact Assessment Report and the Natura Impact Statement may be downloaded free of charge from the N2 Slane Bypass and Public Realm Enhancement Scheme Website: www.n2slanebypass.ie.

A copy of the Environmental Impact Assessment Report / Natura Impact Statement may be obtained by contacting the offices of Meath County Council, Buvinda House, Dublin Road, Navan, Co. Meath C15 Y291. (Tel: 046 9097000).

3. Submissions may be made in writing to the Board (see below), in relation to:

- the likely effects on the environment of the proposed road development;
- the implications of the proposed road development for proper planning and sustainable development in the area in which it is proposed to situate the proposed road development; and
- the likely significant effects of the proposed road development on a European site between **the 6th December 2023 and 5.30pm on the 16th of February 2024.**

There is a €50 fee for making a submission/observation in relation to the EIAR/ NIS Application.

This fee does not apply to certain prescribed bodies or to property owners and others with a legal interest in land who are objecting to compulsory acquisition of land in which they have such an interest in a compulsory acquisition case.

Submissions with a fee can be made via post (to: **the Board at 64 Marlborough Street, Dublin 1, D01 V902**), in person, and via the Board's online submission portal <https://online.pleanala.ie/en-ie/sid/observation>

Objections/submissions without a fee can be made via post, in person, and via email to laps@pleanala.ie

Further information in this regard may be obtained from the Strategic Infrastructure Section of An Bord Pleanála on 01 8588100 or from the website of An Bord Pleanála at www.pleanala.ie

The Board may, in relation to an application for approval and consent, by order, approve the proposed road development or any part thereof with or without conditions or modifications or it may refuse such development.

Yours faithfully

A handwritten signature in black ink, appearing to read 'J McGrath', written over a horizontal line.

John McGrath
Senior Engineer.

Comhairle Chontae na Mí

Teach Buvinda, Bóthar Átha Cliath, An Uaimh,
Contae na Mí, C15 Y291

Fón: 046 – 9097000/Fax: 046 – 9097001

R-phost: customerservice@meathcoco.ie

Web: www.meath.ie

Uimhir Chláraithe: 00172770



Meath County Council

Buvinda House, Dublin Road, Navan,
Co. Meath, C15 Y291

Tel: 046 – 9097000/Fax: 046 – 9097001

E-mail: customerservice@meathcoco.ie

Web: www.meath.ie

Registration No.: 00172770

Our Ref: TRA 01 009 00 12 07

6th December 2023

Minister for Housing, Local Government and Heritage
Department of Housing, Local Government and Heritage
Paul Scott
Environmental Planning
Custom House
Dublin 1

By email to: paul.scott@housing.gov.ie

Roads Acts 1993-2023

Prescribed form of notice to be served on bodies or persons referred to in Section 51(3)(b)

N2 Slane Bypass and Public Realm Enhancement Scheme

Dear Sir/Madam,

1 Meath County Council (“the road authority”) has applied under section 51 of the Roads Acts 1993-2023 to An Bord Pleanála (“the Board”) for approval in relation to a proposed road development comprising inter alia:

- Approximately 3.5 km of mainline N2 bypass Type 2 dual carriageway;
- Approximately 1.4 km of realigned N51 National Road;
- 1 major bridge crossing of the River Boyne and River Blackwater SAC, approximately 258 m long;
- 3 at-grade roundabouts at N2 South, N51 and N2 North;
- Reconfiguration of The Square junction in Slane, including removal of traffic light control;
- Public Realm improvement and traffic management measures in Slane Village Architectural Conservation Area (ACA), including the relocation of a cast-iron hydrant (Protected Structure 90662) and pavement works on Slane Bridge (Protected Structure 90684);
- Provision of a car park on the N51 east of The Square junction, to include new openings in rubble stone wall (Protected Structure 90697) for car park entrance and replacement field access;
- Provision of pedestrian / cyclist link to carpark, to include new opening in rubble stone wall (Protected Structure 90698) for access from existing N2 south of The Square junction;
- Approximately 2.7 km of accommodation works and maintenance access tracks;
- 1 new road overbridge to allow the proposed N2 to pass under Rossnaree Road (L16002);
- 2 farm accommodation overbridges;

- 3 No. new culverts on the Mattock (Mooretown) Stream and removal of existing culvert under existing N2;
- Provision of shared footway/cycleway facilities, including a pedestrian/cyclist bridge to the existing Boyne Canal towpath;
- The acquisition of 3 private dwellings and demolition of 2 of these;
- The acquisition and demolition of a derelict gate lodge and agricultural buildings including uninhabited former dwelling;
- Utility diversions;
- Drainage system, including attenuated outfalls; and
- Landscaping and environmental mitigation measures;

together with all ancillary and consequential Scheme works.

The Council has submitted to the Board an Environmental Impact Assessment Report prepared in accordance with section 50 of the Roads Acts 1993-2023 in respect of the proposed road development.

The Council has also prepared a Natura Impact Statement under Part XAB of the Planning and Development Acts 2000-2022 for the purposes of Article 6 of the Habitats Directive in respect of the proposed road development which has also been submitted to the Board.

2. The full Environmental Impact Assessment Report and the Natura Impact Statement may be downloaded free of charge from the N2 Slane Bypass and Public Realm Enhancement Scheme Website: www.n2slanebypass.ie.

A copy of the Environmental Impact Assessment Report / Natura Impact Statement may be obtained by contacting the offices of Meath County Council, Buvinda House, Dublin Road, Navan, Co. Meath C15 Y291. (Tel: 046 9097000).

3. Submissions may be made in writing to the Board (see below), in relation to:

- the likely effects on the environment of the proposed road development;
- the implications of the proposed road development for proper planning and sustainable development in the area in which it is proposed to situate the proposed road development; and
- the likely significant effects of the proposed road development on a European site between **the 6th December 2023 and 5.30pm on the 16th of February 2024**.

There is a €50 fee for making a submission/observation in relation to the EIAR/ NIS Application.

This fee does not apply to certain prescribed bodies or to property owners and others with a legal interest in land who are objecting to compulsory acquisition of land in which they have such an interest in a compulsory acquisition case.

Submissions with a fee can be made via post (to: **the Board at 64 Marlborough Street, Dublin 1, D01 V902**), in person, and via the Board's online submission portal <https://online.pleanala.ie/en-ie/sid/observation>

Objections/submissions without a fee can be made via post, in person, and via email to laps@pleanala.ie

Further information in this regard may be obtained from the Strategic Infrastructure Section of An Bord Pleanála on 01 8588100 or from the website of An Bord Pleanála at www.pleanala.ie

The Board may, in relation to an application for approval and consent, by order, approve the proposed road development or any part thereof with or without conditions or modifications or it may refuse such development.

Yours faithfully

A handwritten signature in black ink, appearing to read 'J. McGrath', written over a horizontal line.

John McGrath
Senior Engineer.

Comhairle Chontae na Mí

Teach Buvinda, Bóthar Átha Cliath, An Uaimh,
Contae na Mí, C15 Y291

Fón: 046 – 9097000/Fax: 046 – 9097001

R-phost: customerservice@meathcoco.ie

Web: www.meath.ie

Uimhir Chláraithe: 00172770



Meath County Council

Buvinda House, Dublin Road, Navan,
Co. Meath, C15 Y291

Tel: 046 – 9097000/Fax: 046 – 9097001

E-mail: customerservice@meathcoco.ie

Web: www.meath.ie

Registration No.: 00172770

Our Ref: TRA 01 009 00 12 07

6th December 2023

**Development Applications Unit
National Parks & Wildlife Service
90 King Street North
Dublin 7
D07 N7CV**

By email to: Manager.DAU@chg.gov.ie

referrals@npws.gov.ie

Roads Acts 1993-2023

Prescribed form of notice to be served on bodies or persons referred to in Section 51(3)(b) N2 Slane Bypass and Public Realm Enhancement Scheme

Dear Sir/Madam,

1 Meath County Council ("the road authority") has applied under section 51 of the Roads Acts 1993-2023 to An Bord Pleanála ('the Board') for approval in relation to a proposed road development comprising inter alia:

- Approximately 3.5 km of mainline N2 bypass Type 2 dual carriageway;
- Approximately 1.4 km of realigned N51 National Road;
- 1 major bridge crossing of the River Boyne and River Blackwater SAC, approximately 258 m long;
- 3 at-grade roundabouts at N2 South, N51 and N2 North;
- Reconfiguration of The Square junction in Slane, including removal of traffic light control;
- Public Realm improvement and traffic management measures in Slane Village Architectural Conservation Area (ACA), including the relocation of a cast-iron hydrant (Protected Structure 90662) and pavement works on Slane Bridge (Protected Structure 90684);
- Provision of a car park on the N51 east of The Square junction, to include new openings in rubble stone wall (Protected Structure 90697) for car park entrance and replacement field access;
- Provision of pedestrian / cyclist link to carpark, to include new opening in rubble stone wall (Protected Structure 90698) for access from existing N2 south of The Square junction;
- Approximately 2.7 km of accommodation works and maintenance access tracks;
- 1 new road overbridge to allow the proposed N2 to pass under Rossnaree Road (L16002);
- 2 farm accommodation overbridges;

- 3 No. new culverts on the Mattock (Mooretown) Stream and removal of existing culvert under existing N2;
- Provision of shared footway/cycleway facilities, including a pedestrian/cyclist bridge to the existing Boyne Canal towpath;
- The acquisition of 3 private dwellings and demolition of 2 of these;
- The acquisition and demolition of a derelict gate lodge and agricultural buildings including uninhabited former dwelling;
- Utility diversions;
- Drainage system, including attenuated outfalls; and
- Landscaping and environmental mitigation measures;

together with all ancillary and consequential Scheme works.

The Council has submitted to the Board an Environmental Impact Assessment Report prepared in accordance with section 50 of the Roads Acts 1993-2023 in respect of the proposed road development.

The Council has also prepared a Natura Impact Statement under Part XAB of the Planning and Development Acts 2000-2022 for the purposes of Article 6 of the Habitats Directive in respect of the proposed road development which has also been submitted to the Board.

2. The full Environmental Impact Assessment Report and the Natura Impact Statement may be downloaded free of charge from the N2 Slane Bypass and Public Realm Enhancement Scheme Website: www.n2slanebypass.ie.

A copy of the Environmental Impact Assessment Report / Natura Impact Statement may be obtained by contacting the offices of Meath County Council, Buvinda House, Dublin Road, Navan, Co. Meath C15 Y291. (Tel: 046 9097000).

3. Submissions may be made in writing to the Board (see below), in relation to:

- the likely effects on the environment of the proposed road development;
- the implications of the proposed road development for proper planning and sustainable development in the area in which it is proposed to situate the proposed road development; and
- the likely significant effects of the proposed road development on a European site between **the 6th December 2023 and 5.30pm on the 16th of February 2024**.

There is a €50 fee for making a submission/observation in relation to the EIAR/ NIS Application.

This fee does not apply to certain prescribed bodies or to property owners and others with a legal interest in land who are objecting to compulsory acquisition of land in which they have such an interest in a compulsory acquisition case.

Submissions with a fee can be made via post (to: **the Board at 64 Marlborough Street, Dublin 1, D01 V902**), in person, and via the Board's online submission portal <https://online.pleanala.ie/en-ie/sid/observation>

Objections/submissions without a fee can be made via post, in person, and via email to laps@pleanala.ie

Further information in this regard may be obtained from the Strategic Infrastructure Section of An Bord Pleanála on 01 8588100 or from the website of An Bord Pleanála at www.pleanala.ie

The Board may, in relation to an application for approval and consent, by order, approve the proposed road development or any part thereof with or without conditions or modifications or it may refuse such development.

Yours faithfully

A handwritten signature in black ink, appearing to read 'John McGrath', written over a horizontal line.

John McGrath
Senior Engineer.

Comhairle Chontae na Mí

Teach Buvinda, Bóthar Átha Cliath, An Uaimh,
Contae na Mí, C15 Y291

Fón: 046 – 9097000/Fax: 046 – 9097001

R-phost: customerservice@meathcoco.ie

Web: www.meath.ie

Uimhir Chláraithe: 00172770



Meath County Council

Buvinda House, Dublin Road, Navan,
Co. Meath, C15 Y291

Tel: 046 – 9097000/Fax: 046 – 9097001

E-mail: customerservice@meathcoco.ie

Web: www.meath.ie

Registration No.: 00172770

Our Ref: TRA 01 009 00 12 07

6th December 2023

National Monuments Service

Department of Housing, Local Government and Heritage

Custom House

Dublin 1

D01 W6X0

By email to: nationalmonuments@chg.gov.ie

Roads Acts 1993-2023

Prescribed form of notice to be served on bodies or persons referred to in Section 51(3)(b)

N2 Slane Bypass and Public Realm Enhancement Scheme

Dear Sir/Madam,

1 Meath County Council (“the road authority”) has applied under section 51 of the Roads Acts 1993-2023 to An Bord Pleanála (“the Board”) for approval in relation to a proposed road development comprising inter alia:

- Approximately 3.5 km of mainline N2 bypass Type 2 dual carriageway;
- Approximately 1.4 km of realigned N51 National Road;
- 1 major bridge crossing of the River Boyne and River Blackwater SAC, approximately 258 m long;
- 3 at-grade roundabouts at N2 South, N51 and N2 North;
- Reconfiguration of The Square junction in Slane, including removal of traffic light control;
- Public Realm improvement and traffic management measures in Slane Village Architectural Conservation Area (ACA), including the relocation of a cast-iron hydrant (Protected Structure 90662) and pavement works on Slane Bridge (Protected Structure 90684);
- Provision of a car park on the N51 east of The Square junction, to include new openings in rubble stone wall (Protected Structure 90697) for car park entrance and replacement field access;
- Provision of pedestrian / cyclist link to carpark, to include new opening in rubble stone wall (Protected Structure 90698) for access from existing N2 south of The Square junction;
- Approximately 2.7 km of accommodation works and maintenance access tracks;
- 1 new road overbridge to allow the proposed N2 to pass under Rossnaree Road (L16002);
- 2 farm accommodation overbridges;

- 3 No. new culverts on the Mattock (Mooretown) Stream and removal of existing culvert under existing N2;
- Provision of shared footway/cycleway facilities, including a pedestrian/cyclist bridge to the existing Boyne Canal towpath;
- The acquisition of 3 private dwellings and demolition of 2 of these;
- The acquisition and demolition of a derelict gate lodge and agricultural buildings including uninhabited former dwelling;
- Utility diversions;
- Drainage system, including attenuated outfalls; and
- Landscaping and environmental mitigation measures;

together with all ancillary and consequential Scheme works.

The Council has submitted to the Board an Environmental Impact Assessment Report prepared in accordance with section 50 of the Roads Acts 1993-2023 in respect of the proposed road development.

The Council has also prepared a Natura Impact Statement under Part XAB of the Planning and Development Acts 2000-2022 for the purposes of Article 6 of the Habitats Directive in respect of the proposed road development which has also been submitted to the Board.

2. The full Environmental Impact Assessment Report and the Natura Impact Statement may be downloaded free of charge from the N2 Slane Bypass and Public Realm Enhancement Scheme Website: www.n2slanebypass.ie.

A copy of the Environmental Impact Assessment Report / Natura Impact Statement may be obtained by contacting the offices of Meath County Council, Buvinda House, Dublin Road, Navan, Co. Meath C15 Y291. (Tel: 046 9097000).

3. Submissions may be made in writing to the Board (see below), in relation to:

- the likely effects on the environment of the proposed road development;
- the implications of the proposed road development for proper planning and sustainable development in the area in which it is proposed to situate the proposed road development; and
- the likely significant effects of the proposed road development on a European site between **the 6th December 2023 and 5.30pm on the 16th of February 2024.**

There is a €50 fee for making a submission/observation in relation to the EIAR/ NIS Application.

This fee does not apply to certain prescribed bodies or to property owners and others with a legal interest in land who are objecting to compulsory acquisition of land in which they have such an interest in a compulsory acquisition case.


Submissions with a fee can be made via post (to: **the Board at 64 Marlborough Street, Dublin 1, D01 V902**), in person, and via the Board's online submission portal <https://online.pleanala.ie/en-ie/sid/observation>

Objections/submissions without a fee can be made via post, in person, and via email to laps@pleanala.ie

Further information in this regard may be obtained from the Strategic Infrastructure Section of An Bord Pleanála on 01 8588100 or from the website of An Bord Pleanála at www.pleanala.ie

The Board may, in relation to an application for approval and consent, by order, approve the proposed road development or any part thereof with or without conditions or modifications or it may refuse such development.

Yours faithfully

A handwritten signature in black ink, appearing to read 'John McGrath', written over a horizontal line.

John McGrath
Senior Engineer.

Comhairle Chontae na Mí

Teach Buvinda, Bóthar Átha Cliath, An Uaimh,
Contae na Mí, C15 Y291

Fón: 046 – 9097000/Fax: 046 – 9097001

R-phost: customerservice@meathcoco.ie

Web: www.meath.ie

Uimhir Chláraithe: 00172770



Meath County Council

Buvinda House, Dublin Road, Navan,
Co. Meath, C15 Y291

Tel: 046 – 9097000/Fax: 046 – 9097001

E-mail: customerservice@meathcoco.ie

Web: www.meath.ie

Registration No.: 00172770

Our Ref: TRA 01 009 00 12 07

6th December 2023

Built Heritage and Architectural Policy

Department of Housing, Local Government and Heritage

Custom House

Dublin 1

D01 W6XO

By email to: referrals@npws.gov.ie

Roads Acts 1993-2023

Prescribed form of notice to be served on bodies or persons referred to in Section 51(3)(b)

N2 Slane Bypass and Public Realm Enhancement Scheme

Dear Sir/Madam,

1 Meath County Council (“the road authority”) has applied under section 51 of the Roads Acts 1993-2023 to An Bord Pleanála (“the Board”) for approval in relation to a proposed road development comprising inter alia:

- Approximately 3.5 km of mainline N2 bypass Type 2 dual carriageway;
- Approximately 1.4 km of realigned N51 National Road;
- 1 major bridge crossing of the River Boyne and River Blackwater SAC, approximately 258 m long;
- 3 at-grade roundabouts at N2 South, N51 and N2 North;
- Reconfiguration of The Square junction in Slane, including removal of traffic light control;
- Public Realm improvement and traffic management measures in Slane Village Architectural Conservation Area (ACA), including the relocation of a cast-iron hydrant (Protected Structure 90662) and pavement works on Slane Bridge (Protected Structure 90684);
- Provision of a car park on the N51 east of The Square junction, to include new openings in rubble stone wall (Protected Structure 90697) for car park entrance and replacement field access;
- Provision of pedestrian / cyclist link to carpark, to include new opening in rubble stone wall (Protected Structure 90698) for access from existing N2 south of The Square junction;
- Approximately 2.7 km of accommodation works and maintenance access tracks;
- 1 new road overbridge to allow the proposed N2 to pass under Rossnaree Road (L16002);
- 2 farm accommodation overbridges;

- 3 No. new culverts on the Mattock (Mooretown) Stream and removal of existing culvert under existing N2;
- Provision of shared footway/cycleway facilities, including a pedestrian/cyclist bridge to the existing Boyne Canal towpath;
- The acquisition of 3 private dwellings and demolition of 2 of these;
- The acquisition and demolition of a derelict gate lodge and agricultural buildings including uninhabited former dwelling;
- Utility diversions;
- Drainage system, including attenuated outfalls; and
- Landscaping and environmental mitigation measures;

together with all ancillary and consequential Scheme works.

The Council has submitted to the Board an Environmental Impact Assessment Report prepared in accordance with section 50 of the Roads Acts 1993-2023 in respect of the proposed road development.

The Council has also prepared a Natura Impact Statement under Part XAB of the Planning and Development Acts 2000-2022 for the purposes of Article 6 of the Habitats Directive in respect of the proposed road development which has also been submitted to the Board.

2. The full Environmental Impact Assessment Report and the Natura Impact Statement may be downloaded free of charge from the N2 Slane Bypass and Public Realm Enhancement Scheme Website: www.n2slanebypass.ie.

A copy of the Environmental Impact Assessment Report / Natura Impact Statement may be obtained by contacting the offices of Meath County Council, Buvinda House, Dublin Road, Navan, Co. Meath C15 Y291. (Tel: 046 9097000).

3. Submissions may be made in writing to the Board (see below), in relation to:

- the likely effects on the environment of the proposed road development;
- the implications of the proposed road development for proper planning and sustainable development in the area in which it is proposed to situate the proposed road development; and
- the likely significant effects of the proposed road development on a European site between the **6th December 2023 and 5.30pm on the 16th of February 2024**.

There is a €50 fee for making a submission/observation in relation to the EIAR/ NIS Application.

This fee does not apply to certain prescribed bodies or to property owners and others with a legal interest in land who are objecting to compulsory acquisition of land in which they have such an interest in a compulsory acquisition case.

Submissions with a fee can be made via post (to: **the Board at 64 Marlborough Street, Dublin 1, D01 V902**), in person, and via the Board's online submission portal <https://online.pleanala.ie/en-ie/sid/observation>

Objections/submissions without a fee can be made via post, in person, and via email to laps@pleanala.ie

Further information in this regard may be obtained from the Strategic Infrastructure Section of An Bord Pleanála on 01 8588100 or from the website of An Bord Pleanála at www.pleanala.ie

The Board may, in relation to an application for approval and consent, by order, approve the proposed road development or any part thereof with or without conditions or modifications or it may refuse such development.

Yours faithfully

A handwritten signature in black ink, appearing to read 'John McGrath', written over a horizontal line.

John McGrath
Senior Engineer.

Comhairle Chontae na Mí

Teach Buvinda, Bóthar Átha Cliath, An Uaimh,
Contae na Mí, C15 Y291

Fón: 046 – 9097000/Fax: 046 – 9097001

R-phost: customerservice@meathcoco.ie

Web: www.meath.ie

Uimhir Chláraithe: 00172770



Meath County Council

Buvinda House, Dublin Road, Navan,
Co. Meath, C15 Y291

Tel: 046 – 9097000/Fax: 046 – 9097001

E-mail: customerservice@meathcoco.ie

Web: www.meath.ie

Registration No.: 00172770

Our Ref: TRA 01 009 00 12 07

6th December 2023

Archaeological Survey of Ireland

Department of Housing, Local Government and Heritage

Custom House

Dublin 1

D01 W6XO

By email to: referrals@npws.gov.ie

Roads Acts 1993-2023

Prescribed form of notice to be served on bodies or persons referred to in Section 51(3)(b)

N2 Slane Bypass and Public Realm Enhancement Scheme

Dear Sir/Madam,

1 Meath County Council (“the road authority”) has applied under section 51 of the Roads Acts 1993-2023 to An Bord Pleanála (“the Board”) for approval in relation to a proposed road development comprising inter alia:

- Approximately 3.5 km of mainline N2 bypass Type 2 dual carriageway;
- Approximately 1.4 km of realigned N51 National Road;
- 1 major bridge crossing of the River Boyne and River Blackwater SAC, approximately 258 m long;
- 3 at-grade roundabouts at N2 South, N51 and N2 North;
- Reconfiguration of The Square junction in Slane, including removal of traffic light control;
- Public Realm improvement and traffic management measures in Slane Village Architectural Conservation Area (ACA), including the relocation of a cast-iron hydrant (Protected Structure 90662) and pavement works on Slane Bridge (Protected Structure 90684);
- Provision of a car park on the N51 east of The Square junction, to include new openings in rubble stone wall (Protected Structure 90697) for car park entrance and replacement field access;
- Provision of pedestrian / cyclist link to carpark, to include new opening in rubble stone wall (Protected Structure 90698) for access from existing N2 south of The Square junction;
- Approximately 2.7 km of accommodation works and maintenance access tracks;
- 1 new road overbridge to allow the proposed N2 to pass under Rossnaree Road (L16002);
- 2 farm accommodation overbridges;

- 3 No. new culverts on the Mattock (Mooretown) Stream and removal of existing culvert under existing N2;
- Provision of shared footway/cycleway facilities, including a pedestrian/cyclist bridge to the existing Boyne Canal towpath;
- The acquisition of 3 private dwellings and demolition of 2 of these;
- The acquisition and demolition of a derelict gate lodge and agricultural buildings including uninhabited former dwelling;
- Utility diversions;
- Drainage system, including attenuated outfalls; and
- Landscaping and environmental mitigation measures;

together with all ancillary and consequential Scheme works.

The Council has submitted to the Board an Environmental Impact Assessment Report prepared in accordance with section 50 of the Roads Acts 1993-2023 in respect of the proposed road development.

The Council has also prepared a Natura Impact Statement under Part XAB of the Planning and Development Acts 2000-2022 for the purposes of Article 6 of the Habitats Directive in respect of the proposed road development which has also been submitted to the Board.

2. The full Environmental Impact Assessment Report and the Natura Impact Statement may be downloaded free of charge from the N2 Slane Bypass and Public Realm Enhancement Scheme Website: www.n2slanebypass.ie.

A copy of the Environmental Impact Assessment Report / Natura Impact Statement may be obtained by contacting the offices of Meath County Council, Buvinda House, Dublin Road, Navan, Co. Meath C15 Y291. (Tel: 046 9097000).

3. Submissions may be made in writing to the Board (see below), in relation to:

- the likely effects on the environment of the proposed road development;
- the implications of the proposed road development for proper planning and sustainable development in the area in which it is proposed to situate the proposed road development; and
- the likely significant effects of the proposed road development on a European site between **the 6th December 2023 and 5.30pm on the 16th of February 2024**.

There is a €50 fee for making a submission/observation in relation to the EIAR/ NIS Application.

This fee does not apply to certain prescribed bodies or to property owners and others with a legal interest in land who are objecting to compulsory acquisition of land in which they have such an interest in a compulsory acquisition case.

Submissions with a fee can be made via post (to: **the Board at 64 Marlborough Street, Dublin 1, D01 V902**), in person, and via the Board's online submission portal <https://online.pleanala.ie/en-ie/sid/observation>

Objections/submissions without a fee can be made via post, in person, and via email to laps@pleanala.ie

Further information in this regard may be obtained from the Strategic Infrastructure Section of An Bord Pleanála on 01 8588100 or from the website of An Bord Pleanála at www.pleanala.ie

The Board may, in relation to an application for approval and consent, by order, approve the proposed road development or any part thereof with or without conditions or modifications or it may refuse such development.

Yours faithfully

A handwritten signature in black ink, appearing to read 'J. McGrath', written over a horizontal line.

John McGrath
Senior Engineer.

Comhairle Chontae na Mí

Teach Buvinda, Bóthar Átha Cliath, An Uaimh,
Contae na Mí, C15 Y291

Fón: 046 – 9097000/Fax: 046 – 9097001

R-phost: customerservice@meathcoco.ie

Web: www.meath.ie

Uimhir Chláraithe: 00172770



Meath County Council

Buvinda House, Dublin Road, Navan,
Co. Meath, C15 Y291

Tel: 046 – 9097000/Fax: 046 – 9097001

E-mail: customerservice@meathcoco.ie

Web: www.meath.ie

Registration No.: 00172770

Our Ref: TRA 01 009 00 12 07

6th December 2023

Minister for Agriculture, Food & the Marine
Department of Agriculture, Food & the Marine
Agriculture House
Kildare Street
Dublin 2
D02 WK12

By email to: environmentalco-ordination@agriculture.gov.ie
felling.forest@agriculture.gov.ie

Roads Acts 1993-2023

Prescribed form of notice to be served on bodies or persons referred to in Section 51(3)(b) **N2 Slane Bypass and Public Realm Enhancement Scheme**

Dear Sir/Madam,

1 Meath County Council (“the road authority”) has applied under section 51 of the Roads Acts 1993-2023 to An Bord Pleanála (“the Board”) for approval in relation to a proposed road development comprising inter alia:

- Approximately 3.5 km of mainline N2 bypass Type 2 dual carriageway;
- Approximately 1.4 km of realigned N51 National Road;
- 1 major bridge crossing of the River Boyne and River Blackwater SAC, approximately 258 m long;
- 3 at-grade roundabouts at N2 South, N51 and N2 North;
- Reconfiguration of The Square junction in Slane, including removal of traffic light control;
- Public Realm improvement and traffic management measures in Slane Village Architectural Conservation Area (ACA), including the relocation of a cast-iron hydrant (Protected Structure 90662) and pavement works on Slane Bridge (Protected Structure 90684);
- Provision of a car park on the N51 east of The Square junction, to include new openings in rubble stone wall (Protected Structure 90697) for car park entrance and replacement field access;
- Provision of pedestrian / cyclist link to carpark, to include new opening in rubble stone wall (Protected Structure 90698) for access from existing N2 south of The Square junction;
- Approximately 2.7 km of accommodation works and maintenance access tracks;
- 1 new road overbridge to allow the proposed N2 to pass under Rossnaree Road (L16002);

- 2 farm accommodation overbridges;
- 3 No. new culverts on the Mattock (Mooretown) Stream and removal of existing culvert under existing N2;
- Provision of shared footway/cycleway facilities, including a pedestrian/cyclist bridge to the existing Boyne Canal towpath;
- The acquisition of 3 private dwellings and demolition of 2 of these;
- The acquisition and demolition of a derelict gate lodge and agricultural buildings including uninhabited former dwelling;
- Utility diversions;
- Drainage system, including attenuated outfalls; and
- Landscaping and environmental mitigation measures;

together with all ancillary and consequential Scheme works.

The Council has submitted to the Board an Environmental Impact Assessment Report prepared in accordance with section 50 of the Roads Acts 1993-2023 in respect of the proposed road development.

The Council has also prepared a Natura Impact Statement under Part XAB of the Planning and Development Acts 2000-2022 for the purposes of Article 6 of the Habitats Directive in respect of the proposed road development which has also been submitted to the Board.

2. The full Environmental Impact Assessment Report and the Natura Impact Statement may be downloaded free of charge from the N2 Slane Bypass and Public Realm Enhancement Scheme Website: www.n2slanebypass.ie.

A copy of the Environmental Impact Assessment Report / Natura Impact Statement may be obtained by contacting the offices of Meath County Council, Buvinda House, Dublin Road, Navan, Co. Meath C15 Y291. (Tel: 046 9097000).

3. Submissions may be made in writing to the Board (see below), in relation to:

- the likely effects on the environment of the proposed road development;
 - the implications of the proposed road development for proper planning and sustainable development in the area in which it is proposed to situate the proposed road development; and
 - the likely significant effects of the proposed road development on a European site
- between **the 6th December 2023 and 5.30pm on the 16th of February 2024**.

There is a €50 fee for making a submission/observation in relation to the EIAR/ NIS Application.

This fee does not apply to certain prescribed bodies or to property owners and others with a legal interest in land who are objecting to compulsory acquisition of land in which they have such an interest in a compulsory acquisition case.


Submissions with a fee can be made via post (to: **the Board at 64 Marlborough Street, Dublin 1, D01 V902**), in person, and via the Board's online submission portal <https://online.pleanala.ie/en-ie/sid/observation>

Objections/submissions without a fee can be made via post, in person, and via email to laps@pleanala.ie

Further information in this regard may be obtained from the Strategic Infrastructure Section of An Bord Pleanála on 01 8588100 or from the website of An Bord Pleanála at www.pleanala.ie

The Board may, in relation to an application for approval and consent, by order, approve the proposed road development or any part thereof with or without conditions or modifications or it may refuse such development.

Yours faithfully

A handwritten signature in black ink, appearing to read 'John McGrath', written over a horizontal line.

John McGrath
Senior Engineer.

Comhairle Chontae na Mí

Teach Buvinda, Bóthar Átha Cliath, An Uaimh,
Contae na Mí, C15 Y291

Fón: 046 – 9097000/Fax: 046 – 9097001

R-phost: customerservice@meathcoco.ie

Web: www.meath.ie

Uimhir Chláraithe: 00172770



Meath County Council

Buvinda House, Dublin Road, Navan,
Co. Meath, C15 Y291

Tel: 046 – 9097000/Fax: 046 – 9097001

E-mail: customerservice@meathcoco.ie

Web: www.meath.ie

Registration No.: 00172770

Our Ref: TRA 01 009 00 12 07

6th December 2023

Minister for Environment, Climate and Communications
Department of the Environment, Climate and Communications
Leeson Lane
Dublin 2
D02 TR60

By email to: GCU@dtas.gov.ie PlanningNotifications@DECC.gov.ie

Roads Acts 1993-2023

Prescribed form of notice to be served on bodies or persons referred to in Section 51(3)(b) **N2 Slane Bypass and Public Realm Enhancement Scheme**

Dear Sir/Madam,

1 Meath County Council (“the road authority”) has applied under section 51 of the Roads Acts 1993-2023 to An Bord Pleanála (“the Board”) for approval in relation to a proposed road development comprising inter alia:

- Approximately 3.5 km of mainline N2 bypass Type 2 dual carriageway;
- Approximately 1.4 km of realigned N51 National Road;
- 1 major bridge crossing of the River Boyne and River Blackwater SAC, approximately 258 m long;
- 3 at-grade roundabouts at N2 South, N51 and N2 North;
- Reconfiguration of The Square junction in Slane, including removal of traffic light control;
- Public Realm improvement and traffic management measures in Slane Village Architectural Conservation Area (ACA), including the relocation of a cast-iron hydrant (Protected Structure 90662) and pavement works on Slane Bridge (Protected Structure 90684);
- Provision of a car park on the N51 east of The Square junction, to include new openings in rubble stone wall (Protected Structure 90697) for car park entrance and replacement field access;
- Provision of pedestrian / cyclist link to carpark, to include new opening in rubble stone wall (Protected Structure 90698) for access from existing N2 south of The Square junction;
- Approximately 2.7 km of accommodation works and maintenance access tracks;
- 1 new road overbridge to allow the proposed N2 to pass under Rossnaree Road (L16002);
- 2 farm accommodation overbridges;

- 3 No. new culverts on the Mattock (Mooretown) Stream and removal of existing culvert under existing N2;
- Provision of shared footway/cycleway facilities, including a pedestrian/cyclist bridge to the existing Boyne Canal towpath;
- The acquisition of 3 private dwellings and demolition of 2 of these;
- The acquisition and demolition of a derelict gate lodge and agricultural buildings including uninhabited former dwelling;
- Utility diversions;
- Drainage system, including attenuated outfalls; and
- Landscaping and environmental mitigation measures;

together with all ancillary and consequential Scheme works.

The Council has submitted to the Board an Environmental Impact Assessment Report prepared in accordance with section 50 of the Roads Acts 1993-2023 in respect of the proposed road development.

The Council has also prepared a Natura Impact Statement under Part XAB of the Planning and Development Acts 2000-2022 for the purposes of Article 6 of the Habitats Directive in respect of the proposed road development which has also been submitted to the Board.

2. The full Environmental Impact Assessment Report and the Natura Impact Statement may be downloaded free of charge from the N2 Slane Bypass and Public Realm Enhancement Scheme Website: www.n2slanebypass.ie.

A copy of the Environmental Impact Assessment Report / Natura Impact Statement may be obtained by contacting the offices of Meath County Council, Buvinda House, Dublin Road, Navan, Co. Meath C15 Y291. (Tel: 046 9097000).

3. Submissions may be made in writing to the Board (see below), in relation to:

- the likely effects on the environment of the proposed road development;
- the implications of the proposed road development for proper planning and sustainable development in the area in which it is proposed to situate the proposed road development; and
- the likely significant effects of the proposed road development on a European site between **the 6th December 2023 and 5.30pm on the 16th of February 2024**.

There is a €50 fee for making a submission/observation in relation to the EIAR/ NIS Application.

This fee does not apply to certain prescribed bodies or to property owners and others with a legal interest in land who are objecting to compulsory acquisition of land in which they have such an interest in a compulsory acquisition case.


Submissions with a fee can be made via post (to: **the Board at 64 Marlborough Street, Dublin 1, D01 V902**), in person, and via the Board's online submission portal <https://online.pleanala.ie/en-ie/sid/observation>

Objections/submissions without a fee can be made via post, in person, and via email to laps@pleanala.ie

Further information in this regard may be obtained from the Strategic Infrastructure Section of An Bord Pleanála on 01 8588100 or from the website of An Bord Pleanála at www.pleanala.ie

The Board may, in relation to an application for approval and consent, by order, approve the proposed road development or any part thereof with or without conditions or modifications or it may refuse such development.

Yours faithfully

A handwritten signature in black ink, appearing to read 'John McGrath', written over a horizontal line.

John McGrath
Senior Engineer.

Comhairle Chontae na Mí

Teach Buvinda, Bóthar Átha Cliath, An Uaimh,
Contae na Mí, C15 Y291

Fón: 046 – 9097000/Fax: 046 – 9097001

R-phost: customerservice@meathcoco.ie

Web: www.meath.ie

Uimhir Chláraithe: 00172770



Meath County Council

Buvinda House, Dublin Road, Navan,
Co. Meath, C15 Y291

Tel: 046 – 9097000/Fax: 046 – 9097001

E-mail: customerservice@meathcoco.ie

Web: www.meath.ie

Registration No.: 00172770

Our Ref: TRA 01 009 00 12 07

6th December 2023

Minister for Transport
Department of Transport
Leeson Lane
Dublin 2
D02 TR60

By email to: info@transport.gov.ie

Roads Acts 1993-2023

Prescribed form of notice to be served on bodies or persons referred to in Section 51(3)(b) N2 Slane Bypass and Public Realm Enhancement Scheme

Dear Sir/Madam,

1 Meath County Council (“the road authority”) has applied under section 51 of the Roads Acts 1993-2023 to An Bord Pleanála (“the Board”) for approval in relation to a proposed road development comprising inter alia:

- Approximately 3.5 km of mainline N2 bypass Type 2 dual carriageway;
- Approximately 1.4 km of realigned N51 National Road;
- 1 major bridge crossing of the River Boyne and River Blackwater SAC, approximately 258 m long;
- 3 at-grade roundabouts at N2 South, N51 and N2 North;
- Reconfiguration of The Square junction in Slane, including removal of traffic light control;
- Public Realm improvement and traffic management measures in Slane Village Architectural Conservation Area (ACA), including the relocation of a cast-iron hydrant (Protected Structure 90662) and pavement works on Slane Bridge (Protected Structure 90684);
- Provision of a car park on the N51 east of The Square junction, to include new openings in rubble stone wall (Protected Structure 90697) for car park entrance and replacement field access;
- Provision of pedestrian / cyclist link to carpark, to include new opening in rubble stone wall (Protected Structure 90698) for access from existing N2 south of The Square junction;
- Approximately 2.7 km of accommodation works and maintenance access tracks;
- 1 new road overbridge to allow the proposed N2 to pass under Rossnaree Road (L16002);
- 2 farm accommodation overbridges;

- 3 No. new culverts on the Mattock (Mooretown) Stream and removal of existing culvert under existing N2;
- Provision of shared footway/cycleway facilities, including a pedestrian/cyclist bridge to the existing Boyne Canal towpath;
- The acquisition of 3 private dwellings and demolition of 2 of these;
- The acquisition and demolition of a derelict gate lodge and agricultural buildings including uninhabited former dwelling;
- Utility diversions;
- Drainage system, including attenuated outfalls; and
- Landscaping and environmental mitigation measures;

together with all ancillary and consequential Scheme works.

The Council has submitted to the Board an Environmental Impact Assessment Report prepared in accordance with section 50 of the Roads Acts 1993-2023 in respect of the proposed road development.

The Council has also prepared a Natura Impact Statement under Part XAB of the Planning and Development Acts 2000-2022 for the purposes of Article 6 of the Habitats Directive in respect of the proposed road development which has also been submitted to the Board.

2. The full Environmental Impact Assessment Report and the Natura Impact Statement may be downloaded free of charge from the N2 Slane Bypass and Public Realm Enhancement Scheme Website: www.n2slanebypass.ie.

A copy of the Environmental Impact Assessment Report / Natura Impact Statement may be obtained by contacting the offices of Meath County Council, Buvinda House, Dublin Road, Navan, Co. Meath C15 Y291. (Tel: 046 9097000).

3. Submissions may be made in writing to the Board (see below), in relation to:

- the likely effects on the environment of the proposed road development;
- the implications of the proposed road development for proper planning and sustainable development in the area in which it is proposed to situate the proposed road development; and
- the likely significant effects of the proposed road development on a European site between **the 6th December 2023 and 5.30pm on the 16th of February 2024.**

There is a €50 fee for making a submission/observation in relation to the EIAR/ NIS Application.

This fee does not apply to certain prescribed bodies or to property owners and others with a legal interest in land who are objecting to compulsory acquisition of land in which they have such an interest in a compulsory acquisition case.

Submissions with a fee can be made via post (to: **the Board at 64 Marlborough Street, Dublin 1, D01 V902**), in person, and via the Board's online submission portal <https://online.pleanala.ie/en-ie/sid/observation>

Objections/submissions without a fee can be made via post, in person, and via email to laps@pleanala.ie

Further information in this regard may be obtained from the Strategic Infrastructure Section of An Bord Pleanála on 01 8588100 or from the website of An Bord Pleanála at www.pleanala.ie

The Board may, in relation to an application for approval and consent, by order, approve the proposed road development or any part thereof with or without conditions or modifications or it may refuse such development.

Yours faithfully

A handwritten signature in black ink, appearing to read 'J McGrath', written over a horizontal line.

John McGrath
Senior Engineer.

Comhairle Chontae na Mí

Teach Buvinda, Bóthar Átha Cliath, An Uaimh,
Contae na Mí, C15 Y291

Fón: 046 – 9097000/Fax: 046 – 9097001

R-phost: customerservice@meathcoco.ie

Web: www.meath.ie

Uimhir Chláraithe: 00172770



Meath County Council

Buvinda House, Dublin Road, Navan,
Co. Meath, C15 Y291

Tel: 046 – 9097000/Fax: 046 – 9097001

E-mail: customerservice@meathcoco.ie

Web: www.meath.ie

Registration No.: 00172770

Our Ref: TRA 01 009 00 12 07

6th December 2023

Minister for Tourism, Culture, Arts, Gaeltacht, Sport and Media
Department of Tourism, Culture, Arts, Gaeltacht, Sport and Media
23 Kildare Street
Dublin 2
D02 TD30

By email to: ministers.office@tcagsm.gov.ie

pleanailteanga@tcagsm.gov.ie

Roads Acts 1993-2023

Prescribed form of notice to be served on bodies or persons referred to in Section 51(3)(b)

N2 Slane Bypass and Public Realm Enhancement Scheme

Dear Sir/Madam,

1 Meath County Council (“the road authority”) has applied under section 51 of the Roads Acts 1993-2023 to An Bord Pleanála (“the Board”) for approval in relation to a proposed road development comprising inter alia:

- Approximately 3.5 km of mainline N2 bypass Type 2 dual carriageway;
- Approximately 1.4 km of realigned N51 National Road;
- 1 major bridge crossing of the River Boyne and River Blackwater SAC, approximately 258 m long;
- 3 at-grade roundabouts at N2 South, N51 and N2 North;
- Reconfiguration of The Square junction in Slane, including removal of traffic light control;
- Public Realm improvement and traffic management measures in Slane Village Architectural Conservation Area (ACA), including the relocation of a cast-iron hydrant (Protected Structure 90662) and pavement works on Slane Bridge (Protected Structure 90684);
- Provision of a car park on the N51 east of The Square junction, to include new openings in rubble stone wall (Protected Structure 90697) for car park entrance and replacement field access;
- Provision of pedestrian / cyclist link to carpark, to include new opening in rubble stone wall (Protected Structure 90698) for access from existing N2 south of The Square junction;
- Approximately 2.7 km of accommodation works and maintenance access tracks;
- 1 new road overbridge to allow the proposed N2 to pass under Rossnaree Road (L16002);
- 2 farm accommodation overbridges;

- 3 No. new culverts on the Mattock (Mooretown) Stream and removal of existing culvert under existing N2;
- Provision of shared footway/cycleway facilities, including a pedestrian/cyclist bridge to the existing Boyne Canal towpath;
- The acquisition of 3 private dwellings and demolition of 2 of these;
- The acquisition and demolition of a derelict gate lodge and agricultural buildings including uninhabited former dwelling;
- Utility diversions;
- Drainage system, including attenuated outfalls; and
- Landscaping and environmental mitigation measures;

together with all ancillary and consequential Scheme works.

The Council has submitted to the Board an Environmental Impact Assessment Report prepared in accordance with section 50 of the Roads Acts 1993-2023 in respect of the proposed road development.

The Council has also prepared a Natura Impact Statement under Part XAB of the Planning and Development Acts 2000-2022 for the purposes of Article 6 of the Habitats Directive in respect of the proposed road development which has also been submitted to the Board.

2. The full Environmental Impact Assessment Report and the Natura Impact Statement may be downloaded free of charge from the N2 Slane Bypass and Public Realm Enhancement Scheme Website: www.n2slanebypass.ie.

A copy of the Environmental Impact Assessment Report / Natura Impact Statement may be obtained by contacting the offices of Meath County Council, Buvinda House, Dublin Road, Navan, Co. Meath C15 Y291. (Tel: 046 9097000).

3. Submissions may be made in writing to the Board (see below), in relation to:

- the likely effects on the environment of the proposed road development;
- the implications of the proposed road development for proper planning and sustainable development in the area in which it is proposed to situate the proposed road development; and
- the likely significant effects of the proposed road development on a European site between **the 6th December 2023 and 5.30pm on the 16th of February 2024.**

There is a €50 fee for making a submission/observation in relation to the EIAR/ NIS Application.

This fee does not apply to certain prescribed bodies or to property owners and others with a legal interest in land who are objecting to compulsory acquisition of land in which they have such an interest in a compulsory acquisition case.

Submissions with a fee can be made via post (to: **the Board at 64 Marlborough Street, Dublin 1, D01 V902**), in person, and via the Board's online submission portal <https://online.pleanala.ie/en-ie/sid/observation>

Objections/submissions without a fee can be made via post, in person, and via email to laps@pleanala.ie

Further information in this regard may be obtained from the Strategic Infrastructure Section of An Bord Pleanála on 01 8588100 or from the website of An Bord Pleanála at www.pleanala.ie

The Board may, in relation to an application for approval and consent, by order, approve the proposed road development or any part thereof with or without conditions or modifications or it may refuse such development.

Yours faithfully

A handwritten signature in black ink, appearing to read 'John McGrath', written over a horizontal line.

John McGrath
Senior Engineer.

Comhairle Chontae na Mí

Teach Buvinda, Bóthar Átha Cliath, An Uaimh,
Contae na Mí, C15 Y291

Fón: 046 – 9097000/Fax: 046 – 9097001

R-phost: customerservice@meathcoco.ie

Web: www.meath.ie

Uimhir Chláraithe: 00172770



Meath County Council

Buvinda House, Dublin Road, Navan,
Co. Meath, C15 Y291

Tel: 046 – 9097000/Fax: 046 – 9097001

E-mail: customerservice@meathcoco.ie

Web: www.meath.ie

Registration No.: 00172770

Our Ref: TRA 01 009 00 12 07

6th December 2023

To whom it may concern

Eastern and Midland Regional Assembly

3rd Floor North

Ballymun Civic Centre

Main Street

Ballymun

Dublin 9 D09 C8P5

By email to: info@emra.ie

Roads Acts 1993-2023

Prescribed form of notice to be served on bodies or persons referred to in Section 51(3)(b)

N2 Slane Bypass and Public Realm Enhancement Scheme

Dear Sir/Madam,

1 Meath County Council (“the road authority”) has applied under section 51 of the Roads Acts 1993-2023 to An Bord Pleanála (“the Board”) for approval in relation to a proposed road development comprising inter alia:

- Approximately 3.5 km of mainline N2 bypass Type 2 dual carriageway;
- Approximately 1.4 km of realigned N51 National Road;
- 1 major bridge crossing of the River Boyne and River Blackwater SAC, approximately 258 m long;
- 3 at-grade roundabouts at N2 South, N51 and N2 North;
- Reconfiguration of The Square junction in Slane, including removal of traffic light control;
- Public Realm improvement and traffic management measures in Slane Village Architectural Conservation Area (ACA), including the relocation of a cast-iron hydrant (Protected Structure 90662) and pavement works on Slane Bridge (Protected Structure 90684);
- Provision of a car park on the N51 east of The Square junction, to include new openings in rubble stone wall (Protected Structure 90697) for car park entrance and replacement field access;
- Provision of pedestrian / cyclist link to carpark, to include new opening in rubble stone wall (Protected Structure 90698) for access from existing N2 south of The Square junction;
- Approximately 2.7 km of accommodation works and maintenance access tracks;
- 1 new road overbridge to allow the proposed N2 to pass under Rossnaree Road (L16002);

- 2 farm accommodation overbridges;
- 3 No. new culverts on the Mattock (Mooretown) Stream and removal of existing culvert under existing N2;
- Provision of shared footway/cycleway facilities, including a pedestrian/cyclist bridge to the existing Boyne Canal towpath;
- The acquisition of 3 private dwellings and demolition of 2 of these;
- The acquisition and demolition of a derelict gate lodge and agricultural buildings including uninhabited former dwelling;
- Utility diversions;
- Drainage system, including attenuated outfalls; and
- Landscaping and environmental mitigation measures;

together with all ancillary and consequential Scheme works.

The Council has submitted to the Board an Environmental Impact Assessment Report prepared in accordance with section 50 of the Roads Acts 1993-2023 in respect of the proposed road development.

The Council has also prepared a Natura Impact Statement under Part XAB of the Planning and Development Acts 2000-2022 for the purposes of Article 6 of the Habitats Directive in respect of the proposed road development which has also been submitted to the Board.

2. The full Environmental Impact Assessment Report and the Natura Impact Statement may be downloaded free of charge from the N2 Slane Bypass and Public Realm Enhancement Scheme Website: www.n2slanebypass.ie.

A copy of the Environmental Impact Assessment Report / Natura Impact Statement may be obtained by contacting the offices of Meath County Council, Buvinda House, Dublin Road, Navan, Co. Meath C15 Y291. (Tel: 046 9097000).

3. Submissions may be made in writing to the Board (see below), in relation to:

- the likely effects on the environment of the proposed road development;
- the implications of the proposed road development for proper planning and sustainable development in the area in which it is proposed to situate the proposed road development; and
- the likely significant effects of the proposed road development on a European site between **the 6th December 2023 and 5.30pm on the 16th of February 2024.**

There is a €50 fee for making a submission/observation in relation to the EIAR/ NIS Application.

This fee does not apply to certain prescribed bodies or to property owners and others with a legal interest in land who are objecting to compulsory acquisition of land in which they have such an interest in a compulsory acquisition case.

Submissions with a fee can be made via post (to: **the Board at 64 Marlborough Street, Dublin 1, D01 V902**), in person, and via the Board's online submission portal <https://online.pleanala.ie/en-ie/sid/observation>

Objections/submissions without a fee can be made via post, in person, and via email to laps@pleanala.ie

Further information in this regard may be obtained from the Strategic Infrastructure Section of An Bord Pleanála on 01 8588100 or from the website of An Bord Pleanála at www.pleanala.ie

The Board may, in relation to an application for approval and consent, by order, approve the proposed road development or any part thereof with or without conditions or modifications or it may refuse such development.

Yours faithfully

A handwritten signature in black ink, appearing to read 'J. McGrath', written over a horizontal line.

John McGrath
Senior Engineer.

Comhairle Chontae na Mí

Teach Buvinda, Bóthar Átha Cliath, An Uaimh,
Contae na Mí, C15 Y291

Fón: 046 – 9097000/Fax: 046 – 9097001

R-phost: customerservice@meathcoco.ie

Web: www.meath.ie

Uimhir Chláraithe: 00172770



Meath County Council

Buvinda House, Dublin Road, Navan,
Co. Meath, C15 Y291

Tel: 046 – 9097000/Fax: 046 – 9097001

E-mail: customerservice@meathcoco.ie

Web: www.meath.ie

Registration No.: 00172770

Our Ref: TRA 01 009 00 12 07

6th December 2023

Louth County Council

Millennium Centre

Dundalk

Co Louth

A91 KFW6

By email to: info@louthcoco.ie

Roads Acts 1993-2023

Prescribed form of notice to be served on bodies or persons referred to in Section 51(3)(b)

N2 Slane Bypass and Public Realm Enhancement Scheme

Dear Sir/Madam,

1 Meath County Council (“the road authority”) has applied under section 51 of the Roads Acts 1993-2023 to An Bord Pleanála (“the Board”) for approval in relation to a proposed road development comprising inter alia:

- Approximately 3.5 km of mainline N2 bypass Type 2 dual carriageway;
- Approximately 1.4 km of realigned N51 National Road;
- 1 major bridge crossing of the River Boyne and River Blackwater SAC, approximately 258 m long;
- 3 at-grade roundabouts at N2 South, N51 and N2 North;
- Reconfiguration of The Square junction in Slane, including removal of traffic light control;
- Public Realm improvement and traffic management measures in Slane Village Architectural Conservation Area (ACA), including the relocation of a cast-iron hydrant (Protected Structure 90662) and pavement works on Slane Bridge (Protected Structure 90684);
- Provision of a car park on the N51 east of The Square junction, to include new openings in rubble stone wall (Protected Structure 90697) for car park entrance and replacement field access;
- Provision of pedestrian / cyclist link to carpark, to include new opening in rubble stone wall (Protected Structure 90698) for access from existing N2 south of The Square junction;
- Approximately 2.7 km of accommodation works and maintenance access tracks;
- 1 new road overbridge to allow the proposed N2 to pass under Rossnaree Road (L16002);
- 2 farm accommodation overbridges;

- 3 No. new culverts on the Mattock (Mooretown) Stream and removal of existing culvert under existing N2;
- Provision of shared footway/cycleway facilities, including a pedestrian/cyclist bridge to the existing Boyne Canal towpath;
- The acquisition of 3 private dwellings and demolition of 2 of these;
- The acquisition and demolition of a derelict gate lodge and agricultural buildings including uninhabited former dwelling;
- Utility diversions;
- Drainage system, including attenuated outfalls; and
- Landscaping and environmental mitigation measures;

together with all ancillary and consequential Scheme works.

The Council has submitted to the Board an Environmental Impact Assessment Report prepared in accordance with section 50 of the Roads Acts 1993-2023 in respect of the proposed road development.

The Council has also prepared a Natura Impact Statement under Part XAB of the Planning and Development Acts 2000-2022 for the purposes of Article 6 of the Habitats Directive in respect of the proposed road development which has also been submitted to the Board.

2. The full Environmental Impact Assessment Report and the Natura Impact Statement may be downloaded free of charge from the N2 Slane Bypass and Public Realm Enhancement Scheme Website: www.n2slanebypass.ie.

A copy of the Environmental Impact Assessment Report / Natura Impact Statement may be obtained by contacting the offices of Meath County Council, Buvinda House, Dublin Road, Navan, Co. Meath C15 Y291. (Tel: 046 9097000).

3. Submissions may be made in writing to the Board (see below), in relation to:

- the likely effects on the environment of the proposed road development;
- the implications of the proposed road development for proper planning and sustainable development in the area in which it is proposed to situate the proposed road development; and
- the likely significant effects of the proposed road development on a European site between **the 6th December 2023 and 5.30pm on the 16th of February 2024**.

There is a €50 fee for making a submission/observation in relation to the EIAR/ NIS Application.

This fee does not apply to certain prescribed bodies or to property owners and others with a legal interest in land who are objecting to compulsory acquisition of land in which they have such an interest in a compulsory acquisition case.

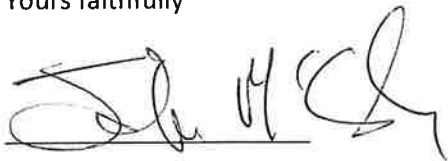
Submissions with a fee can be made via post (to: **the Board at 64 Marlborough Street, Dublin 1, D01 V902**), in person, and via the Board's online submission portal <https://online.pleanala.ie/en-ie/sid/observation>

Objections/submissions without a fee can be made via post, in person, and via email to laps@pleanala.ie

Further information in this regard may be obtained from the Strategic Infrastructure Section of An Bord Pleanála on 01 8588100 or from the website of An Bord Pleanála at www.pleanala.ie

The Board may, in relation to an application for approval and consent, by order, approve the proposed road development or any part thereof with or without conditions or modifications or it may refuse such development.

Yours faithfully

A handwritten signature in black ink, appearing to read 'J. McGrath', written over a horizontal line.

John McGrath
Senior Engineer.

Comhairle Chontae na Mí

Teach Buvinda, Bóthar Átha Cliath, An Uaimh,
Contae na Mí, C15 Y291

Fón: 046 – 9097000/Fax: 046 – 9097001

R-phost: customerservice@meathcoco.ie

Web: www.meath.ie

Uimhir Chláraithe: 00172770



Meath County Council

Buvinda House, Dublin Road, Navan,
Co. Meath, C15 Y291

Tel: 046 – 9097000/Fax: 046 – 9097001

E-mail: customerservice@meathcoco.ie

Web: www.meath.ie

Registration No.: 00172770

Our Ref: TRA 01 009 00 12 07

6th December 2023

Environmental Protection Agency Headquarters Office

PO Box 3000

Environmental Protection Agency

Johnstown Castle Estate

Wexford

Y35 W821

By email to: info@epa.ie

EIAPanning@epa.ie

Roads Acts 1993-2023

Prescribed form of notice to be served on bodies or persons referred to in Section 51(3)(b)

N2 Slane Bypass and Public Realm Enhancement Scheme

Dear Sir/Madam,

1 Meath County Council (“the road authority”) has applied under section 51 of the Roads Acts 1993-2023 to An Bord Pleanála (“the Board”) for approval in relation to a proposed road development comprising inter alia:

- Approximately 3.5 km of mainline N2 bypass Type 2 dual carriageway;
- Approximately 1.4 km of realigned N51 National Road;
- 1 major bridge crossing of the River Boyne and River Blackwater SAC, approximately 258 m long;
- 3 at-grade roundabouts at N2 South, N51 and N2 North;
- Reconfiguration of The Square junction in Slane, including removal of traffic light control;
- Public Realm improvement and traffic management measures in Slane Village Architectural Conservation Area (ACA), including the relocation of a cast-iron hydrant (Protected Structure 90662) and pavement works on Slane Bridge (Protected Structure 90684);
- Provision of a car park on the N51 east of The Square junction, to include new openings in rubble stone wall (Protected Structure 90697) for car park entrance and replacement field access;
- Provision of pedestrian / cyclist link to carpark, to include new opening in rubble stone wall (Protected Structure 90698) for access from existing N2 south of The Square junction;
- Approximately 2.7 km of accommodation works and maintenance access tracks;
- 1 new road overbridge to allow the proposed N2 to pass under Rossnaree Road (L16002);
- 2 farm accommodation overbridges;

- 3 No. new culverts on the Mattock (Mooretown) Stream and removal of existing culvert under existing N2;
- Provision of shared footway/cycleway facilities, including a pedestrian/cyclist bridge to the existing Boyne Canal towpath;
- The acquisition of 3 private dwellings and demolition of 2 of these;
- The acquisition and demolition of a derelict gate lodge and agricultural buildings including uninhabited former dwelling;
- Utility diversions;
- Drainage system, including attenuated outfalls; and
- Landscaping and environmental mitigation measures;

together with all ancillary and consequential Scheme works.

The Council has submitted to the Board an Environmental Impact Assessment Report prepared in accordance with section 50 of the Roads Acts 1993-2023 in respect of the proposed road development.

The Council has also prepared a Natura Impact Statement under Part XAB of the Planning and Development Acts 2000-2022 for the purposes of Article 6 of the Habitats Directive in respect of the proposed road development which has also been submitted to the Board.

2. The full Environmental Impact Assessment Report and the Natura Impact Statement may be downloaded free of charge from the N2 Slane Bypass and Public Realm Enhancement Scheme Website: www.n2slanebypass.ie.

A copy of the Environmental Impact Assessment Report / Natura Impact Statement may be obtained by contacting the offices of Meath County Council, Buvinda House, Dublin Road, Navan, Co. Meath C15 Y291. (Tel: 046 9097000).

3. Submissions may be made in writing to the Board (see below), in relation to:

- the likely effects on the environment of the proposed road development;
- the implications of the proposed road development for proper planning and sustainable development in the area in which it is proposed to situate the proposed road development; and
- the likely significant effects of the proposed road development on a European site between the **6th December 2023 and 5.30pm on the 16th of February 2024**.

There is a €50 fee for making a submission/observation in relation to the EIAR/ NIS Application.

This fee does not apply to certain prescribed bodies or to property owners and others with a legal interest in land who are objecting to compulsory acquisition of land in which they have such an interest in a compulsory acquisition case.

Submissions with a fee can be made via post (to: **the Board at 64 Marlborough Street, Dublin 1, D01 V902**), in person, and via the Board's online submission portal <https://online.pleanala.ie/en-ie/sid/observation>

Objections/submissions without a fee can be made via post, in person, and via email to laps@pleanala.ie

Further information in this regard may be obtained from the Strategic Infrastructure Section of An Bord Pleanála on 01 8588100 or from the website of An Bord Pleanála at www.pleanala.ie

The Board may, in relation to an application for approval and consent, by order, approve the proposed road development or any part thereof with or without conditions or modifications or it may refuse such development.

Yours faithfully

A handwritten signature in black ink, appearing to be 'J. McGrath', written over a horizontal line.

John McGrath
Senior Engineer.

Comhairle Chontae na Mí

Teach Buvinda, Bóthar Átha Cliath, An Uaimh,
Contae na Mí, C15 Y291

Fón: 046 – 9097000/Fax: 046 – 9097001

R-phost: customerservice@meathcoco.ie

Web: www.meath.ie

Uimhir Chláraithe: 00172770



Meath County Council

Buvinda House, Dublin Road, Navan,
Co. Meath, C15 Y291

Tel: 046 – 9097000/Fax: 046 – 9097001

E-mail: customerservice@meathcoco.ie

Web: www.meath.ie

Registration No.: 00172770

Our Ref: TRA 01 009 00 12 07

6th December 2023

To whom it may concern

Geological Survey of Ireland

Geoheritage and Planning Programme

Beggar's Bush

Haddington Road

Dublin

D04 K7X4

By email to: GSIPlanning@gsi.ie

info@gsi.ie

Roads Acts 1993-2023

Prescribed form of notice to be served on bodies or persons referred to in Section 51(3)(b)

N2 Slane Bypass and Public Realm Enhancement Scheme

Dear Sir/Madam,

1 Meath County Council ("the road authority") has applied under section 51 of the Roads Acts 1993-2023 to An Bord Pleanála ("the Board") for approval in relation to a proposed road development comprising inter alia:

- Approximately 3.5 km of mainline N2 bypass Type 2 dual carriageway;
- Approximately 1.4 km of realigned N51 National Road;
- 1 major bridge crossing of the River Boyne and River Blackwater SAC, approximately 258 m long;
- 3 at-grade roundabouts at N2 South, N51 and N2 North;
- Reconfiguration of The Square junction in Slane, including removal of traffic light control;
- Public Realm improvement and traffic management measures in Slane Village Architectural Conservation Area (ACA), including the relocation of a cast-iron hydrant (Protected Structure 90662) and pavement works on Slane Bridge (Protected Structure 90684);
- Provision of a car park on the N51 east of The Square junction, to include new openings in rubble stone wall (Protected Structure 90697) for car park entrance and replacement field access;
- Provision of pedestrian / cyclist link to carpark, to include new opening in rubble stone wall (Protected Structure 90698) for access from existing N2 south of The Square junction;
- Approximately 2.7 km of accommodation works and maintenance access tracks;
- 1 new road overbridge to allow the proposed N2 to pass under Rossnaree Road (L16002);

- 2 farm accommodation overbridges;
- 3 No. new culverts on the Mattock (Mooretown) Stream and removal of existing culvert under existing N2;
- Provision of shared footway/cycleway facilities, including a pedestrian/cyclist bridge to the existing Boyne Canal towpath;
- The acquisition of 3 private dwellings and demolition of 2 of these;
- The acquisition and demolition of a derelict gate lodge and agricultural buildings including uninhabited former dwelling;
- Utility diversions;
- Drainage system, including attenuated outfalls; and
- Landscaping and environmental mitigation measures;

together with all ancillary and consequential Scheme works.

The Council has submitted to the Board an Environmental Impact Assessment Report prepared in accordance with section 50 of the Roads Acts 1993-2023 in respect of the proposed road development.

The Council has also prepared a Natura Impact Statement under Part XAB of the Planning and Development Acts 2000-2022 for the purposes of Article 6 of the Habitats Directive in respect of the proposed road development which has also been submitted to the Board.

2. The full Environmental Impact Assessment Report and the Natura Impact Statement may be downloaded free of charge from the N2 Slane Bypass and Public Realm Enhancement Scheme Website: www.n2slanebypass.ie.

A copy of the Environmental Impact Assessment Report / Natura Impact Statement may be obtained by contacting the offices of Meath County Council, Buvinda House, Dublin Road, Navan, Co. Meath C15 Y291. (Tel: 046 9097000).

3. Submissions may be made in writing to the Board (see below), in relation to:

- the likely effects on the environment of the proposed road development;
- the implications of the proposed road development for proper planning and sustainable development in the area in which it is proposed to situate the proposed road development; and
- the likely significant effects of the proposed road development on a European site between **the 6th December 2023 and 5.30pm on the 16th of February 2024.**

There is a €50 fee for making a submission/observation in relation to the EIAR/ NIS Application.

This fee does not apply to certain prescribed bodies or to property owners and others with a legal interest in land who are objecting to compulsory acquisition of land in which they have such an interest in a compulsory acquisition case.


Submissions with a fee can be made via post (to: **the Board at 64 Marlborough Street, Dublin 1, D01 V902**), in person, and via the Board's online submission portal <https://online.pleanala.ie/en-ie/sid/observation>

Objections/submissions without a fee can be made via post, in person, and via email to laps@pleanala.ie

Further information in this regard may be obtained from the Strategic Infrastructure Section of An Bord Pleanála on 01 8588100 or from the website of An Bord Pleanála at www.pleanala.ie

The Board may, in relation to an application for approval and consent, by order, approve the proposed road development or any part thereof with or without conditions or modifications or it may refuse such development.

Yours faithfully

A handwritten signature in black ink, appearing to read 'John McGrath', written over a horizontal line.

John McGrath
Senior Engineer.

Comhairle Chontae na Mí

Teach Buvinda, Bóthar Átha Cliath, An Uaimh,
Contae na Mí, C15 Y291

Fón: 046 – 9097000/Fax: 046 – 9097001

R-phost: customerservice@meathcoco.ie

Web: www.meath.ie

Uimhir Chláraithe: 00172770



Meath County Council

Buvinda House, Dublin Road, Navan,
Co. Meath, C15 Y291

Tel: 046 – 9097000/Fax: 046 – 9097001

E-mail: customerservice@meathcoco.ie

Web: www.meath.ie

Registration No.: 00172770

Our Ref: TRA 01 009 00 12 07

6th December 2023

Transport Infrastructure Ireland

Parkgate Business Centre

Parkgate Street

Dublin 8

D08 DK10

By email to: landuseplanning@tii.ie

Roads Acts 1993-2023

Prescribed form of notice to be served on bodies or persons referred to in Section 51(3)(b)

N2 Slane Bypass and Public Realm Enhancement Scheme

Dear Sir/Madam,

1 Meath County Council (“the road authority”) has applied under section 51 of the Roads Acts 1993-2023 to An Bord Pleanála (“the Board”) for approval in relation to a proposed road development comprising inter alia:

- Approximately 3.5 km of mainline N2 bypass Type 2 dual carriageway;
- Approximately 1.4 km of realigned N51 National Road;
- 1 major bridge crossing of the River Boyne and River Blackwater SAC, approximately 258 m long;
- 3 at-grade roundabouts at N2 South, N51 and N2 North;
- Reconfiguration of The Square junction in Slane, including removal of traffic light control;
- Public Realm improvement and traffic management measures in Slane Village Architectural Conservation Area (ACA), including the relocation of a cast-iron hydrant (Protected Structure 90662) and pavement works on Slane Bridge (Protected Structure 90684);
- Provision of a car park on the N51 east of The Square junction, to include new openings in rubble stone wall (Protected Structure 90697) for car park entrance and replacement field access;
- Provision of pedestrian / cyclist link to carpark, to include new opening in rubble stone wall (Protected Structure 90698) for access from existing N2 south of The Square junction;
- Approximately 2.7 km of accommodation works and maintenance access tracks;
- 1 new road overbridge to allow the proposed N2 to pass under Rossnaree Road (L16002);
- 2 farm accommodation overbridges;

- 3 No. new culverts on the Mattock (Mooretown) Stream and removal of existing culvert under existing N2;
- Provision of shared footway/cycleway facilities, including a pedestrian/cyclist bridge to the existing Boyne Canal towpath;
- The acquisition of 3 private dwellings and demolition of 2 of these;
- The acquisition and demolition of a derelict gate lodge and agricultural buildings including uninhabited former dwelling;
- Utility diversions;
- Drainage system, including attenuated outfalls; and
- Landscaping and environmental mitigation measures;

together with all ancillary and consequential Scheme works.

The Council has submitted to the Board an Environmental Impact Assessment Report prepared in accordance with section 50 of the Roads Acts 1993-2023 in respect of the proposed road development.

The Council has also prepared a Natura Impact Statement under Part XAB of the Planning and Development Acts 2000-2022 for the purposes of Article 6 of the Habitats Directive in respect of the proposed road development which has also been submitted to the Board.

2. The full Environmental Impact Assessment Report and the Natura Impact Statement may be downloaded free of charge from the N2 Slane Bypass and Public Realm Enhancement Scheme Website: www.n2slanebypass.ie.

A copy of the Environmental Impact Assessment Report / Natura Impact Statement may be obtained by contacting the offices of Meath County Council, Buvinda House, Dublin Road, Navan, Co. Meath C15 Y291. (Tel: 046 9097000).

3. Submissions may be made in writing to the Board (see below), in relation to:

- the likely effects on the environment of the proposed road development;
 - the implications of the proposed road development for proper planning and sustainable development in the area in which it is proposed to situate the proposed road development; and
 - the likely significant effects of the proposed road development on a European site
- between **the 6th December 2023 and 5.30pm on the 16th of February 2024.**

There is a €50 fee for making a submission/observation in relation to the EIAR/ NIS Application.

This fee does not apply to certain prescribed bodies or to property owners and others with a legal interest in land who are objecting to compulsory acquisition of land in which they have such an interest in a compulsory acquisition case.

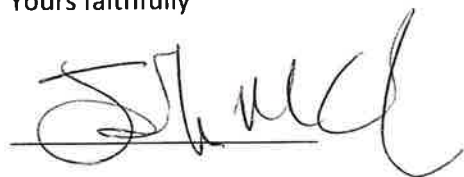
Submissions with a fee can be made via post (to: **the Board at 64 Marlborough Street, Dublin 1, D01 V902**), in person, and via the Board's online submission portal <https://online.pleanala.ie/en-ie/sid/observation>

Objections/submissions without a fee can be made via post, in person, and via email to laps@pleanala.ie

Further information in this regard may be obtained from the Strategic Infrastructure Section of An Bord Pleanála on 01 8588100 or from the website of An Bord Pleanála at www.pleanala.ie

The Board may, in relation to an application for approval and consent, by order, approve the proposed road development or any part thereof with or without conditions or modifications or it may refuse such development.

Yours faithfully

A handwritten signature in black ink, appearing to read 'J. McGrath', written over a horizontal line.

John McGrath
Senior Engineer.

Comhairle Chontae na Mí

Teach Buvinda, Bóthar Átha Cliath, An Uaimh,
Contae na Mí, C15 Y291

Fón: 046 – 9097000/Fax: 046 – 9097001

R-phost: customerservice@meathcoco.ie

Web: www.meath.ie

Uimhir Chláraithe: 00172770



Meath County Council

Buvinda House, Dublin Road, Navan,
Co. Meath, C15 Y291

Tel: 046 – 9097000/Fax: 046 – 9097001

E-mail: customerservice@meathcoco.ie

Web: www.meath.ie

Registration No.: 00172770

Our Ref: TRA 01 009 00 12 07

6th December 2023

National Transport Authority

Dún Scéine

Harcourt Lane

Dublin 2

D02 WT20

By email to: Planning@nationaltransport.ie

info@nationaltransport.ie

Roads Acts 1993-2023

Prescribed form of notice to be served on bodies or persons referred to in Section 51(3)(b)

N2 Slane Bypass and Public Realm Enhancement Scheme

Dear Sir/Madam,

1 Meath County Council (“the road authority”) has applied under section 51 of the Roads Acts 1993-2023 to An Bord Pleanála (‘the Board’) for approval in relation to a proposed road development comprising inter alia:

- Approximately 3.5 km of mainline N2 bypass Type 2 dual carriageway;
- Approximately 1.4 km of realigned N51 National Road;
- 1 major bridge crossing of the River Boyne and River Blackwater SAC, approximately 258 m long;
- 3 at-grade roundabouts at N2 South, N51 and N2 North;
- Reconfiguration of The Square junction in Slane, including removal of traffic light control;
- Public Realm improvement and traffic management measures in Slane Village Architectural Conservation Area (ACA), including the relocation of a cast-iron hydrant (Protected Structure 90662) and pavement works on Slane Bridge (Protected Structure 90684);
- Provision of a car park on the N51 east of The Square junction, to include new openings in rubble stone wall (Protected Structure 90697) for car park entrance and replacement field access;
- Provision of pedestrian / cyclist link to carpark, to include new opening in rubble stone wall (Protected Structure 90698) for access from existing N2 south of The Square junction;
- Approximately 2.7 km of accommodation works and maintenance access tracks;
- 1 new road overbridge to allow the proposed N2 to pass under Rossnaree Road (L16002);
- 2 farm accommodation overbridges;

- 3 No. new culverts on the Mattock (Mooretown) Stream and removal of existing culvert under existing N2;
- Provision of shared footway/cycleway facilities, including a pedestrian/cyclist bridge to the existing Boyne Canal towpath;
- The acquisition of 3 private dwellings and demolition of 2 of these;
- The acquisition and demolition of a derelict gate lodge and agricultural buildings including uninhabited former dwelling;
- Utility diversions;
- Drainage system, including attenuated outfalls; and
- Landscaping and environmental mitigation measures;

together with all ancillary and consequential Scheme works.

The Council has submitted to the Board an Environmental Impact Assessment Report prepared in accordance with section 50 of the Roads Acts 1993-2023 in respect of the proposed road development.

The Council has also prepared a Natura Impact Statement under Part XAB of the Planning and Development Acts 2000-2022 for the purposes of Article 6 of the Habitats Directive in respect of the proposed road development which has also been submitted to the Board.

2. The full Environmental Impact Assessment Report and the Natura Impact Statement may be downloaded free of charge from the N2 Slane Bypass and Public Realm Enhancement Scheme Website: www.n2slanebypass.ie.

A copy of the Environmental Impact Assessment Report / Natura Impact Statement may be obtained by contacting the offices of Meath County Council, Buvinda House, Dublin Road, Navan, Co. Meath C15 Y291. (Tel: 046 9097000).

3. Submissions may be made in writing to the Board (see below), in relation to:

- the likely effects on the environment of the proposed road development;
- the implications of the proposed road development for proper planning and sustainable development in the area in which it is proposed to situate the proposed road development; and
- the likely significant effects of the proposed road development on a European site between **the 6th December 2023 and 5.30pm on the 16th of February 2024**.

There is a €50 fee for making a submission/observation in relation to the EIAR/ NIS Application.

This fee does not apply to certain prescribed bodies or to property owners and others with a legal interest in land who are objecting to compulsory acquisition of land in which they have such an interest in a compulsory acquisition case.


Submissions with a fee can be made via post (to: **the Board at 64 Marlborough Street, Dublin 1, D01 V902**), in person, and via the Board's online submission portal <https://online.pleanala.ie/en-ie/sid/observation>

Objections/submissions without a fee can be made via post, in person, and via email to laps@pleanala.ie

Further information in this regard may be obtained from the Strategic Infrastructure Section of An Bord Pleanála on 01 8588100 or from the website of An Bord Pleanála at www.pleanala.ie

The Board may, in relation to an application for approval and consent, by order, approve the proposed road development or any part thereof with or without conditions or modifications or it may refuse such development.

Yours faithfully

A handwritten signature in black ink, appearing to read 'J McGrath', written over a horizontal line.

John McGrath
Senior Engineer.

Comhairle Chontae na Mí

Teach Buvinda, Bóthar Átha Cliath, An Uaimh,
Contae na Mí, C15 Y291

Fón: 046 – 9097000/Fax: 046 – 9097001

R-phost: customerservice@meathcoco.ie

Web: www.meath.ie

Uimhir Chláraithe: 00172770



Meath County Council

Buvinda House, Dublin Road, Navan,
Co. Meath, C15 Y291

Tel: 046 – 9097000/Fax: 046 – 9097001

E-mail: customerservice@meathcoco.ie

Web: www.meath.ie

Registration No.: 00172770

Our Ref: TRA 01 009 00 12 07

6th December 2023

To whom it may concern

The Heritage Council

Áras na hOidhreachta,

Church Lane

Kilkenny

R95 X264

By email to: mail@heritagecouncil.ie
planning@heritagecouncil.ie

idoyle@heritagecouncil.ie

Roads Acts 1993-2023

Prescribed form of notice to be served on bodies or persons referred to in Section 51(3)(b)

N2 Slane Bypass and Public Realm Enhancement Scheme

Dear Sir/Madam,

1 Meath County Council (“the road authority”) has applied under section 51 of the Roads Acts 1993-2023 to An Bord Pleanála (‘the Board’) for approval in relation to a proposed road development comprising inter alia:

- Approximately 3.5 km of mainline N2 bypass Type 2 dual carriageway;
- Approximately 1.4 km of realigned N51 National Road;
- 1 major bridge crossing of the River Boyne and River Blackwater SAC, approximately 258 m long;
- 3 at-grade roundabouts at N2 South, N51 and N2 North;
- Reconfiguration of The Square junction in Slane, including removal of traffic light control;
- Public Realm improvement and traffic management measures in Slane Village Architectural Conservation Area (ACA), including the relocation of a cast-iron hydrant (Protected Structure 90662) and pavement works on Slane Bridge (Protected Structure 90684);
- Provision of a car park on the N51 east of The Square junction, to include new openings in rubble stone wall (Protected Structure 90697) for car park entrance and replacement field access;
- Provision of pedestrian / cyclist link to carpark, to include new opening in rubble stone wall (Protected Structure 90698) for access from existing N2 south of The Square junction;
- Approximately 2.7 km of accommodation works and maintenance access tracks;
- 1 new road overbridge to allow the proposed N2 to pass under Rossnaree Road (L16002);

- 2 farm accommodation overbridges;
- 3 No. new culverts on the Mattock (Mooretown) Stream and removal of existing culvert under existing N2;
- Provision of shared footway/cycleway facilities, including a pedestrian/cyclist bridge to the existing Boyne Canal towpath;
- The acquisition of 3 private dwellings and demolition of 2 of these;
- The acquisition and demolition of a derelict gate lodge and agricultural buildings including uninhabited former dwelling;
- Utility diversions;
- Drainage system, including attenuated outfalls; and
- Landscaping and environmental mitigation measures;

together with all ancillary and consequential Scheme works.

The Council has submitted to the Board an Environmental Impact Assessment Report prepared in accordance with section 50 of the Roads Acts 1993-2023 in respect of the proposed road development.

The Council has also prepared a Natura Impact Statement under Part XAB of the Planning and Development Acts 2000-2022 for the purposes of Article 6 of the Habitats Directive in respect of the proposed road development which has also been submitted to the Board.

2. The full Environmental Impact Assessment Report and the Natura Impact Statement may be downloaded free of charge from the N2 Slane Bypass and Public Realm Enhancement Scheme Website: www.n2slanebypass.ie.

A copy of the Environmental Impact Assessment Report / Natura Impact Statement may be obtained by contacting the offices of Meath County Council, Buvinda House, Dublin Road, Navan, Co. Meath C15 Y291. (Tel: 046 9097000).

3. Submissions may be made in writing to the Board (see below), in relation to:

- the likely effects on the environment of the proposed road development;
 - the implications of the proposed road development for proper planning and sustainable development in the area in which it is proposed to situate the proposed road development; and
 - the likely significant effects of the proposed road development on a European site
- between **the 6th December 2023 and 5.30pm on the 16th of February 2024**.

There is a €50 fee for making a submission/observation in relation to the EIAR/ NIS Application.

This fee does not apply to certain prescribed bodies or to property owners and others with a legal interest in land who are objecting to compulsory acquisition of land in which they have such an interest in a compulsory acquisition case.

Submissions with a fee can be made via post (to: **the Board at 64 Marlborough Street, Dublin 1, D01 V902**), in person, and via the Board's online submission portal <https://online.pleanala.ie/en-ie/sid/observation>

Objections/submissions without a fee can be made via post, in person, and via email to laps@pleanala.ie

Further information in this regard may be obtained from the Strategic Infrastructure Section of An Bord Pleanála on 01 8588100 or from the website of An Bord Pleanála at www.pleanala.ie

The Board may, in relation to an application for approval and consent, by order, approve the proposed road development or any part thereof with or without conditions or modifications or it may refuse such development.

Yours faithfully

A handwritten signature in black ink, appearing to read 'John McGrath', written over a horizontal line.

John McGrath
Senior Engineer.

Comhairle Chontae na Mí

Teach Buvinda, Bóthar Átha Cliath, An Uaimh,
Contae na Mí, C15 Y291

Fón: 046 – 9097000/Fax: 046 – 9097001

R-phost: customerservice@meathcoco.ie

Web: www.meath.ie

Uimhir Chláraithe: 00172770



Meath County Council

Buvinda House, Dublin Road, Navan,
Co. Meath, C15 Y291

Tel: 046 – 9097000/Fax: 046 – 9097001

E-mail: customerservice@meathcoco.ie

Web: www.meath.ie

Registration No.: 00172770

Our Ref: TRA 01 009 00 12 07

6th December 2023

Ian Doyle - Head of Conservation

The Heritage Council

Áras na hOidhreachta,

Church Lane

Kilkenny

R95 X264

By email to: planning@heritagecouncil.ie

Roads Acts 1993-2023

Prescribed form of notice to be served on bodies or persons referred to in Section 51(3)(b)

N2 Slane Bypass and Public Realm Enhancement Scheme

Dear Sir/Madam,

1 Meath County Council ("the road authority") has applied under section 51 of the Roads Acts 1993-2023 to An Bord Pleanála ('the Board') for approval in relation to a proposed road development comprising inter alia:

- Approximately 3.5 km of mainline N2 bypass Type 2 dual carriageway;
- Approximately 1.4 km of realigned N51 National Road;
- 1 major bridge crossing of the River Boyne and River Blackwater SAC, approximately 258 m long;
- 3 at-grade roundabouts at N2 South, N51 and N2 North;
- Reconfiguration of The Square junction in Slane, including removal of traffic light control;
- Public Realm improvement and traffic management measures in Slane Village Architectural Conservation Area (ACA), including the relocation of a cast-iron hydrant (Protected Structure 90662) and pavement works on Slane Bridge (Protected Structure 90684);
- Provision of a car park on the N51 east of The Square junction, to include new openings in rubble stone wall (Protected Structure 90697) for car park entrance and replacement field access;
- Provision of pedestrian / cyclist link to carpark, to include new opening in rubble stone wall (Protected Structure 90698) for access from existing N2 south of The Square junction;
- Approximately 2.7 km of accommodation works and maintenance access tracks;
- 1 new road overbridge to allow the proposed N2 to pass under Rossnaree Road (L16002);
- 2 farm accommodation overbridges;

- 3 No. new culverts on the Mattock (Mooretown) Stream and removal of existing culvert under existing N2;
- Provision of shared footway/cycleway facilities, including a pedestrian/cyclist bridge to the existing Boyne Canal towpath;
- The acquisition of 3 private dwellings and demolition of 2 of these;
- The acquisition and demolition of a derelict gate lodge and agricultural buildings including uninhabited former dwelling;
- Utility diversions;
- Drainage system, including attenuated outfalls; and
- Landscaping and environmental mitigation measures;

together with all ancillary and consequential Scheme works.

The Council has submitted to the Board an Environmental Impact Assessment Report prepared in accordance with section 50 of the Roads Acts 1993-2023 in respect of the proposed road development.

The Council has also prepared a Natura Impact Statement under Part XAB of the Planning and Development Acts 2000-2022 for the purposes of Article 6 of the Habitats Directive in respect of the proposed road development which has also been submitted to the Board.

2. The full Environmental Impact Assessment Report and the Natura Impact Statement may be downloaded free of charge from the N2 Slane Bypass and Public Realm Enhancement Scheme Website: www.n2slanebypass.ie.

A copy of the Environmental Impact Assessment Report / Natura Impact Statement may be obtained by contacting the offices of Meath County Council, Buvinda House, Dublin Road, Navan, Co. Meath C15 Y291. (Tel: 046 9097000).

3. Submissions may be made in writing to the Board (see below), in relation to:

- the likely effects on the environment of the proposed road development;
- the implications of the proposed road development for proper planning and sustainable development in the area in which it is proposed to situate the proposed road development; and
- the likely significant effects of the proposed road development on a European site between **the 6th December 2023 and 5.30pm on the 16th of February 2024**.

There is a €50 fee for making a submission/observation in relation to the EIAR/ NIS Application.

This fee does not apply to certain prescribed bodies or to property owners and others with a legal interest in land who are objecting to compulsory acquisition of land in which they have such an interest in a compulsory acquisition case.

Submissions with a fee can be made via post (to: **the Board at 64 Marlborough Street, Dublin 1, D01 V902**), in person, and via the Board's online submission portal <https://online.pleanala.ie/en-ie/sid/observation>

Objections/submissions without a fee can be made via post, in person, and via email to laps@pleanala.ie

Further information in this regard may be obtained from the Strategic Infrastructure Section of An Bord Pleanála on 01 8588100 or from the website of An Bord Pleanála at www.pleanala.ie

The Board may, in relation to an application for approval and consent, by order, approve the proposed road development or any part thereof with or without conditions or modifications or it may refuse such development.

Yours faithfully

A handwritten signature in black ink, appearing to read 'J McGrath', written over a horizontal line.

John McGrath
Senior Engineer.

Comhairle Chontae na Mí

Teach Buvinda, Bóthar Átha Cliath, An Uaimh,
Contae na Mí, C15 Y291

Fón: 046 – 9097000/Fax: 046 – 9097001

R-phost: customerservice@meathcoco.ie

Web: www.meath.ie

Uimhir Chláraithe: 00172770



Meath County Council

Buvinda House, Dublin Road, Navan,
Co. Meath, C15 Y291

Tel: 046 – 9097000/Fax: 046 – 9097001

E-mail: customerservice@meathcoco.ie

Web: www.meath.ie

Registration No.: 00172770

Our Ref: TRA 01 009 00 12 07

6th December 2023

To whom it may concern
Health and Safety Authority
The Metropolitan Building
James Joyce Street
Dublin 1
D01 K0Y8

By email to: wcu@hsa.ie landuseplanning@hsa.ie

Roads Acts 1993-2023

Prescribed form of notice to be served on bodies or persons referred to in Section 51(3)(b)

N2 Slane Bypass and Public Realm Enhancement Scheme

Dear Sir/Madam,

1 Meath County Council (“the road authority”) has applied under section 51 of the Roads Acts 1993-2023 to An Bord Pleanála (“the Board”) for approval in relation to a proposed road development comprising inter alia:

- Approximately 3.5 km of mainline N2 bypass Type 2 dual carriageway;
- Approximately 1.4 km of realigned N51 National Road;
- 1 major bridge crossing of the River Boyne and River Blackwater SAC, approximately 258 m long;
- 3 at-grade roundabouts at N2 South, N51 and N2 North;
- Reconfiguration of The Square junction in Slane, including removal of traffic light control;
- Public Realm improvement and traffic management measures in Slane Village Architectural Conservation Area (ACA), including the relocation of a cast-iron hydrant (Protected Structure 90662) and pavement works on Slane Bridge (Protected Structure 90684);
- Provision of a car park on the N51 east of The Square junction, to include new openings in rubble stone wall (Protected Structure 90697) for car park entrance and replacement field access;
- Provision of pedestrian / cyclist link to carpark, to include new opening in rubble stone wall (Protected Structure 90698) for access from existing N2 south of The Square junction;
- Approximately 2.7 km of accommodation works and maintenance access tracks;
- 1 new road overbridge to allow the proposed N2 to pass under Rossnaree Road (L16002);
- 2 farm accommodation overbridges;

- 3 No. new culverts on the Mattock (Mooretown) Stream and removal of existing culvert under existing N2;
- Provision of shared footway/cycleway facilities, including a pedestrian/cyclist bridge to the existing Boyne Canal towpath;
- The acquisition of 3 private dwellings and demolition of 2 of these;
- The acquisition and demolition of a derelict gate lodge and agricultural buildings including uninhabited former dwelling;
- Utility diversions;
- Drainage system, including attenuated outfalls; and
- Landscaping and environmental mitigation measures;

together with all ancillary and consequential Scheme works.

The Council has submitted to the Board an Environmental Impact Assessment Report prepared in accordance with section 50 of the Roads Acts 1993-2023 in respect of the proposed road development.

The Council has also prepared a Natura Impact Statement under Part XAB of the Planning and Development Acts 2000-2022 for the purposes of Article 6 of the Habitats Directive in respect of the proposed road development which has also been submitted to the Board.

2. The full Environmental Impact Assessment Report and the Natura Impact Statement may be downloaded free of charge from the N2 Slane Bypass and Public Realm Enhancement Scheme Website: www.n2slanebypass.ie.

A copy of the Environmental Impact Assessment Report / Natura Impact Statement may be obtained by contacting the offices of Meath County Council, Buvinda House, Dublin Road, Navan, Co. Meath C15 Y291. (Tel: 046 9097000).

3. Submissions may be made in writing to the Board (see below), in relation to:

- the likely effects on the environment of the proposed road development;
- the implications of the proposed road development for proper planning and sustainable development in the area in which it is proposed to situate the proposed road development; and
- the likely significant effects of the proposed road development on a European site between **the 6th December 2023 and 5.30pm on the 16th of February 2024.**

There is a €50 fee for making a submission/observation in relation to the EIAR/ NIS Application.

This fee does not apply to certain prescribed bodies or to property owners and others with a legal interest in land who are objecting to compulsory acquisition of land in which they have such an interest in a compulsory acquisition case.

Submissions with a fee can be made via post (to: **the Board at 64 Marlborough Street, Dublin 1, D01 V902**), in person, and via the Board's online submission portal <https://online.pleanala.ie/en-ie/sid/observation>

Objections/submissions without a fee can be made via post, in person, and via email to laps@pleanala.ie

Further information in this regard may be obtained from the Strategic Infrastructure Section of An Bord Pleanála on 01 8588100 or from the website of An Bord Pleanála at www.pleanala.ie

The Board may, in relation to an application for approval and consent, by order, approve the proposed road development or any part thereof with or without conditions or modifications or it may refuse such development.

Yours faithfully

A handwritten signature in black ink, appearing to read 'John McGrath', written over a horizontal line.

John McGrath
Senior Engineer.

Comhairle Chontae na Mí

Teach Buvinda, Bóthar Átha Cliath, An Uaimh,
Contae na Mí, C15 Y291

Fón: 046 – 9097000/Fax: 046 – 9097001

R-phost: customerservice@meathcoco.ie

Web: www.meath.ie

Uimhir Chláraithe: 00172770



Meath County Council

Buvinda House, Dublin Road, Navan,
Co. Meath, C15 Y291

Tel: 046 – 9097000/Fax: 046 – 9097001

E-mail: customerservice@meathcoco.ie

Web: www.meath.ie

Registration No.: 00172770

Our Ref: TRA 01 009 00 12 07

6th December 2023

To whom it may concern

Inland Fisheries Ireland

3044 Lake Drive

Citywest Business Campus

Dublin

D24 Y265

By email to: inland.fisheries@dcae.gov.ie
environmentalPlanning@fisheriesireland.ie

blackrock@fisheriesireland.ie

Roads Acts 1993-2023

Prescribed form of notice to be served on bodies or persons referred to in Section 51(3)(b)

N2 Slane Bypass and Public Realm Enhancement Scheme

Dear Sir/Madam,

1 Meath County Council (“the road authority”) has applied under section 51 of the Roads Acts 1993-2023 to An Bord Pleanála (“the Board”) for approval in relation to a proposed road development comprising inter alia:

- Approximately 3.5 km of mainline N2 bypass Type 2 dual carriageway;
- Approximately 1.4 km of realigned N51 National Road;
- 1 major bridge crossing of the River Boyne and River Blackwater SAC, approximately 258 m long;
- 3 at-grade roundabouts at N2 South, N51 and N2 North;
- Reconfiguration of The Square junction in Slane, including removal of traffic light control;
- Public Realm improvement and traffic management measures in Slane Village Architectural Conservation Area (ACA), including the relocation of a cast-iron hydrant (Protected Structure 90662) and pavement works on Slane Bridge (Protected Structure 90684);
- Provision of a car park on the N51 east of The Square junction, to include new openings in rubble stone wall (Protected Structure 90697) for car park entrance and replacement field access;
- Provision of pedestrian / cyclist link to carpark, to include new opening in rubble stone wall (Protected Structure 90698) for access from existing N2 south of The Square junction;
- Approximately 2.7 km of accommodation works and maintenance access tracks;
- 1 new road overbridge to allow the proposed N2 to pass under Rossnaree Road (L16002);

- 2 farm accommodation overbridges;
- 3 No. new culverts on the Mattock (Mooretown) Stream and removal of existing culvert under existing N2;
- Provision of shared footway/cycleway facilities, including a pedestrian/cyclist bridge to the existing Boyne Canal towpath;
- The acquisition of 3 private dwellings and demolition of 2 of these;
- The acquisition and demolition of a derelict gate lodge and agricultural buildings including uninhabited former dwelling;
- Utility diversions;
- Drainage system, including attenuated outfalls; and
- Landscaping and environmental mitigation measures;

together with all ancillary and consequential Scheme works.

The Council has submitted to the Board an Environmental Impact Assessment Report prepared in accordance with section 50 of the Roads Acts 1993-2023 in respect of the proposed road development.

The Council has also prepared a Natura Impact Statement under Part XAB of the Planning and Development Acts 2000-2022 for the purposes of Article 6 of the Habitats Directive in respect of the proposed road development which has also been submitted to the Board.

2. The full Environmental Impact Assessment Report and the Natura Impact Statement may be downloaded free of charge from the N2 Slane Bypass and Public Realm Enhancement Scheme Website: www.n2slanebypass.ie.

A copy of the Environmental Impact Assessment Report / Natura Impact Statement may be obtained by contacting the offices of Meath County Council, Buvinda House, Dublin Road, Navan, Co. Meath C15 Y291. (Tel: 046 9097000).

3. Submissions may be made in writing to the Board (see below), in relation to:

- the likely effects on the environment of the proposed road development;
 - the implications of the proposed road development for proper planning and sustainable development in the area in which it is proposed to situate the proposed road development; and
 - the likely significant effects of the proposed road development on a European site
- between **the 6th December 2023 and 5.30pm on the 16th of February 2024**.

There is a €50 fee for making a submission/observation in relation to the EIAR/ NIS Application.

This fee does not apply to certain prescribed bodies or to property owners and others with a legal interest in land who are objecting to compulsory acquisition of land in which they have such an interest in a compulsory acquisition case.

Submissions with a fee can be made via post (to: **the Board at 64 Marlborough Street, Dublin 1, D01 V902**), in person, and via the Board's online submission portal <https://online.pleanala.ie/en-ie/sid/observation>

Objections/submissions without a fee can be made via post, in person, and via email to laps@pleanala.ie

Further information in this regard may be obtained from the Strategic Infrastructure Section of An Bord Pleanála on 01 8588100 or from the website of An Bord Pleanála at www.pleanala.ie

The Board may, in relation to an application for approval and consent, by order, approve the proposed road development or any part thereof with or without conditions or modifications or it may refuse such development.

Yours faithfully

A handwritten signature in black ink, appearing to read 'John McGrath', written over a horizontal line.

John McGrath
Senior Engineer.

Comhairle Chontae na Mí

Teach Buvinda, Bóthar Átha Cliath, An Uaimh,
Contae na Mí, C15 Y291

Fón: 046 – 9097000/Fax: 046 – 9097001

R-phost: customerservice@meathcoco.ie

Web: www.meath.ie

Uimhir Chláraithe: 00172770



Meath County Council

Buvinda House, Dublin Road, Navan,
Co. Meath, C15 Y291

Tel: 046 – 9097000/Fax: 046 – 9097001

E-mail: customerservice@meathcoco.ie

Web: www.meath.ie

Registration No.: 00172770

Our Ref: TRA 01 009 00 12 07

6th December 2023

To whom it may concern

Irish Water

Development Management

Connection and Developer Services

Colvill House

24-26 Talbot Street

Dublin 1

D01 NP86

By email to: taktikos@water.ie; planning@water.ie

Roads Acts 1993-2023

Prescribed form of notice to be served on bodies or persons referred to in Section 51(3)(b)

N2 Slane Bypass and Public Realm Enhancement Scheme

Dear Sir/Madam,

1 Meath County Council (“the road authority”) has applied under section 51 of the Roads Acts 1993-2023 to An Bord Pleanála (‘the Board’) for approval in relation to a proposed road development comprising inter alia:

- Approximately 3.5 km of mainline N2 bypass Type 2 dual carriageway;
- Approximately 1.4 km of realigned N51 National Road;
- 1 major bridge crossing of the River Boyne and River Blackwater SAC, approximately 258 m long;
- 3 at-grade roundabouts at N2 South, N51 and N2 North;
- Reconfiguration of The Square junction in Slane, including removal of traffic light control;
- Public Realm improvement and traffic management measures in Slane Village Architectural Conservation Area (ACA), including the relocation of a cast-iron hydrant (Protected Structure 90662) and pavement works on Slane Bridge (Protected Structure 90684);
- Provision of a car park on the N51 east of The Square junction, to include new openings in rubble stone wall (Protected Structure 90697) for car park entrance and replacement field access;
- Provision of pedestrian / cyclist link to carpark, to include new opening in rubble stone wall (Protected Structure 90698) for access from existing N2 south of The Square junction;
- Approximately 2.7 km of accommodation works and maintenance access tracks;

- 1 new road overbridge to allow the proposed N2 to pass under Rossnaree Road (L16002);
- 2 farm accommodation overbridges;
- 3 No. new culverts on the Mattock (Mooretown) Stream and removal of existing culvert under existing N2;
- Provision of shared footway/cycleway facilities, including a pedestrian/cyclist bridge to the existing Boyne Canal towpath;
- The acquisition of 3 private dwellings and demolition of 2 of these;
- The acquisition and demolition of a derelict gate lodge and agricultural buildings including uninhabited former dwelling;
- Utility diversions;
- Drainage system, including attenuated outfalls; and
- Landscaping and environmental mitigation measures;

together with all ancillary and consequential Scheme works.

The Council has submitted to the Board an Environmental Impact Assessment Report prepared in accordance with section 50 of the Roads Acts 1993-2023 in respect of the proposed road development.

The Council has also prepared a Natura Impact Statement under Part XAB of the Planning and Development Acts 2000-2022 for the purposes of Article 6 of the Habitats Directive in respect of the proposed road development which has also been submitted to the Board.

2. The full Environmental Impact Assessment Report and the Natura Impact Statement may be downloaded free of charge from the N2 Slane Bypass and Public Realm Enhancement Scheme Website: www.n2slanebypass.ie.

A copy of the Environmental Impact Assessment Report / Natura Impact Statement may be obtained by contacting the offices of Meath County Council, Buvinda House, Dublin Road, Navan, Co. Meath C15 Y291. (Tel: 046 9097000).

3. Submissions may be made in writing to the Board (see below), in relation to:

- the likely effects on the environment of the proposed road development;
- the implications of the proposed road development for proper planning and sustainable development in the area in which it is proposed to situate the proposed road development; and
- the likely significant effects of the proposed road development on a European site between **the 6th December 2023 and 5.30pm on the 16th of February 2024.**

There is a €50 fee for making a submission/observation in relation to the EIAR/ NIS Application.

This fee does not apply to certain prescribed bodies or to property owners and others with a legal interest in land who are objecting to compulsory acquisition of land in which they have such an interest in a compulsory acquisition case.

Submissions with a fee can be made via post (to: **the Board at 64 Marlborough Street, Dublin 1, D01 V902**), in person, and via the Board's online submission portal <https://online.pleanala.ie/en-ie/sid/observation>

Objections/submissions without a fee can be made via post, in person, and via email to laps@pleanala.ie

Further information in this regard may be obtained from the Strategic Infrastructure Section of An Bord Pleanála on 01 8588100 or from the website of An Bord Pleanála at www.pleanala.ie

The Board may, in relation to an application for approval and consent, by order, approve the proposed road development or any part thereof with or without conditions or modifications or it may refuse such development.

Yours faithfully

A handwritten signature in black ink, appearing to read 'John McGrath', written over a horizontal line.

John McGrath
Senior Engineer.

Comhairle Chontae na Mí

Teach Buvinda, Bóthar Átha Cliath, An Uaimh,
Contae na Mí, C15 Y291

Fón: 046 – 9097000/Fax: 046 – 9097001

R-phost: customerservice@meathcoco.ie

Web: www.meath.ie

Uimhir Chláraithe: 00172770



Meath County Council

Buvinda House, Dublin Road, Navan,
Co. Meath, C15 Y291

Tel: 046 – 9097000/Fax: 046 – 9097001

E-mail: customerservice@meathcoco.ie

Web: www.meath.ie

Registration No.: 00172770

Our Ref: TRA 01 009 00 12 07

6th December 2023

Bernie O'Leary,
PA to Arts Council Director
An Comhairle Ealaíon (Arts Council)
70 Merrion Square
Dublin 2
D02 NY52

By email to: gemma.crowe@artscouncil.ie
fionnuala.sweeney@artscouncil.ie
planning@artscouncil.ie

bernie.oleary@artscouncil.ie
onlineservices@artscouncil.ie

Roads Acts 1993-2023

Prescribed form of notice to be served on bodies or persons referred to in Section 51(3)(b) N2 Slane Bypass and Public Realm Enhancement Scheme

Dear Sir/Madam,

1 Meath County Council ("the road authority") has applied under section 51 of the Roads Acts 1993-2023 to An Bord Pleanála ("the Board") for approval in relation to a proposed road development comprising inter alia:

- Approximately 3.5 km of mainline N2 bypass Type 2 dual carriageway;
- Approximately 1.4 km of realigned N51 National Road;
- 1 major bridge crossing of the River Boyne and River Blackwater SAC, approximately 258 m long;
- 3 at-grade roundabouts at N2 South, N51 and N2 North;
- Reconfiguration of The Square junction in Slane, including removal of traffic light control;
- Public Realm improvement and traffic management measures in Slane Village Architectural Conservation Area (ACA), including the relocation of a cast-iron hydrant (Protected Structure 90662) and pavement works on Slane Bridge (Protected Structure 90684);
- Provision of a car park on the N51 east of The Square junction, to include new openings in rubble stone wall (Protected Structure 90697) for car park entrance and replacement field access;
- Provision of pedestrian / cyclist link to carpark, to include new opening in rubble stone wall (Protected Structure 90698) for access from existing N2 south of The Square junction;
- Approximately 2.7 km of accommodation works and maintenance access tracks;

- 1 new road overbridge to allow the proposed N2 to pass under Rossnaree Road (L16002);
- 2 farm accommodation overbridges;
- 3 No. new culverts on the Mattock (Mooretown) Stream and removal of existing culvert under existing N2;
- Provision of shared footway/cycleway facilities, including a pedestrian/cyclist bridge to the existing Boyne Canal towpath;
- The acquisition of 3 private dwellings and demolition of 2 of these;
- The acquisition and demolition of a derelict gate lodge and agricultural buildings including uninhabited former dwelling;
- Utility diversions;
- Drainage system, including attenuated outfalls; and
- Landscaping and environmental mitigation measures;

together with all ancillary and consequential Scheme works.

The Council has submitted to the Board an Environmental Impact Assessment Report prepared in accordance with section 50 of the Roads Acts 1993-2023 in respect of the proposed road development.

The Council has also prepared a Natura Impact Statement under Part XAB of the Planning and Development Acts 2000-2022 for the purposes of Article 6 of the Habitats Directive in respect of the proposed road development which has also been submitted to the Board.

2. The full Environmental Impact Assessment Report and the Natura Impact Statement may be downloaded free of charge from the N2 Slane Bypass and Public Realm Enhancement Scheme Website: www.n2slanebypass.ie.

A copy of the Environmental Impact Assessment Report / Natura Impact Statement may be obtained by contacting the offices of Meath County Council, Buvinda House, Dublin Road, Navan, Co. Meath C15 Y291. (Tel: 046 9097000).

3. Submissions may be made in writing to the Board (see below), in relation to:

- the likely effects on the environment of the proposed road development;
 - the implications of the proposed road development for proper planning and sustainable development in the area in which it is proposed to situate the proposed road development; and
 - the likely significant effects of the proposed road development on a European site
- between **the 6th December 2023 and 5.30pm on the 16th of February 2024.**

There is a €50 fee for making a submission/observation in relation to the EIAR/ NIS Application.

This fee does not apply to certain prescribed bodies or to property owners and others with a legal interest in land who are objecting to compulsory acquisition of land in which they have such an interest in a compulsory acquisition case.

Submissions with a fee can be made via post (to: **the Board at 64 Marlborough Street, Dublin 1, D01 V902**), in person, and via the Board's online submission portal <https://online.pleanala.ie/en-ie/sid/observation>

Objections/submissions without a fee can be made via post, in person, and via email to laps@pleanala.ie

Further information in this regard may be obtained from the Strategic Infrastructure Section of An Bord Pleanála on 01 8588100 or from the website of An Bord Pleanála at www.pleanala.ie

The Board may, in relation to an application for approval and consent, by order, approve the proposed road development or any part thereof with or without conditions or modifications or it may refuse such development.

Yours faithfully

A handwritten signature in black ink, appearing to read 'JM' followed by a stylized surname, written over a horizontal line.

John McGrath
Senior Engineer.

Comhairle Chontae na Mí

Teach Buvinda, Bóthar Átha Cliath, An Uaimh,
Contae na Mí, C15 Y291

Fón: 046 – 9097000/Fax: 046 – 9097001

R-phost: customerservice@meathcoco.ie

Web: www.meath.ie

Uimhir Chláraithe: 00172770



Meath County Council

Buvinda House, Dublin Road, Navan,
Co. Meath, C15 Y291

Tel: 046 – 9097000/Fax: 046 – 9097001

E-mail: customerservice@meathcoco.ie

Web: www.meath.ie

Registration No.: 00172770

Our Ref: TRA 01 009 00 12 07

6th December 2023

Fionnuala Sweeney,
Head of Architecture - Online Services
An Comhairle Ealaíon (Arts Council)
70 Merrion Square
Dublin 2
D02 NY52

By email to: planning@artscouncil.ie

Roads Acts 1993-2023

Prescribed form of notice to be served on bodies or persons referred to in Section 51(3)(b)

N2 Slane Bypass and Public Realm Enhancement Scheme

Dear Sir/Madam,

1 Meath County Council (“the road authority”) has applied under section 51 of the Roads Acts 1993-2023 to An Bord Pleanála (“the Board”) for approval in relation to a proposed road development comprising inter alia:

- Approximately 3.5 km of mainline N2 bypass Type 2 dual carriageway;
- Approximately 1.4 km of realigned N51 National Road;
- 1 major bridge crossing of the River Boyne and River Blackwater SAC, approximately 258 m long;
- 3 at-grade roundabouts at N2 South, N51 and N2 North;
- Reconfiguration of The Square junction in Slane, including removal of traffic light control;
- Public Realm improvement and traffic management measures in Slane Village Architectural Conservation Area (ACA), including the relocation of a cast-iron hydrant (Protected Structure 90662) and pavement works on Slane Bridge (Protected Structure 90684);
- Provision of a car park on the N51 east of The Square junction, to include new openings in rubble stone wall (Protected Structure 90697) for car park entrance and replacement field access;
- Provision of pedestrian / cyclist link to carpark, to include new opening in rubble stone wall (Protected Structure 90698) for access from existing N2 south of The Square junction;
- Approximately 2.7 km of accommodation works and maintenance access tracks;
- 1 new road overbridge to allow the proposed N2 to pass under Rossnaree Road (L16002);
- 2 farm accommodation overbridges;

- 3 No. new culverts on the Mattock (Mooretown) Stream and removal of existing culvert under existing N2;
- Provision of shared footway/cycleway facilities, including a pedestrian/cyclist bridge to the existing Boyne Canal towpath;
- The acquisition of 3 private dwellings and demolition of 2 of these;
- The acquisition and demolition of a derelict gate lodge and agricultural buildings including uninhabited former dwelling;
- Utility diversions;
- Drainage system, including attenuated outfalls; and
- Landscaping and environmental mitigation measures;

together with all ancillary and consequential Scheme works.

The Council has submitted to the Board an Environmental Impact Assessment Report prepared in accordance with section 50 of the Roads Acts 1993-2023 in respect of the proposed road development.

The Council has also prepared a Natura Impact Statement under Part XAB of the Planning and Development Acts 2000-2022 for the purposes of Article 6 of the Habitats Directive in respect of the proposed road development which has also been submitted to the Board.

2. The full Environmental Impact Assessment Report and the Natura Impact Statement may be downloaded free of charge from the N2 Slane Bypass and Public Realm Enhancement Scheme Website: www.n2slanebypass.ie.

A copy of the Environmental Impact Assessment Report / Natura Impact Statement may be obtained by contacting the offices of Meath County Council, Buvinda House, Dublin Road, Navan, Co. Meath C15 Y291. (Tel: 046 9097000).

3. Submissions may be made in writing to the Board (see below), in relation to:

- the likely effects on the environment of the proposed road development;
- the implications of the proposed road development for proper planning and sustainable development in the area in which it is proposed to situate the proposed road development; and
- the likely significant effects of the proposed road development on a European site between **the 6th December 2023 and 5.30pm on the 16th of February 2024.**

There is a €50 fee for making a submission/observation in relation to the EIAR/ NIS Application.

This fee does not apply to certain prescribed bodies or to property owners and others with a legal interest in land who are objecting to compulsory acquisition of land in which they have such an interest in a compulsory acquisition case.

Submissions with a fee can be made via post (to: **the Board at 64 Marlborough Street, Dublin 1, D01 V902**), in person, and via the Board's online submission portal <https://online.pleanala.ie/en-ie/sid/observation>

Objections/submissions without a fee can be made via post, in person, and via email to laps@pleanala.ie

Further information in this regard may be obtained from the Strategic Infrastructure Section of An Bord Pleanála on 01 8588100 or from the website of An Bord Pleanála at www.pleanala.ie

The Board may, in relation to an application for approval and consent, by order, approve the proposed road development or any part thereof with or without conditions or modifications or it may refuse such development.

Yours faithfully

A handwritten signature in black ink, appearing to read 'J McGrath', is written over a horizontal line.

John McGrath
Senior Engineer.

Comhairle Chontae na Mí

Teach Buvinda, Bóthar Átha Cliath, An Uaimh,
Contae na Mí, C15 Y291

Fón: 046 – 9097000/Fax: 046 – 9097001

R-phost: customerservice@meathcoco.ie

Web: www.meath.ie

Uimhir Chláraithe: 00172770



Meath County Council

Buvinda House, Dublin Road, Navan,
Co. Meath, C15 Y291

Tel: 046 – 9097000/Fax: 046 – 9097001

E-mail: customerservice@meathcoco.ie

Web: www.meath.ie

Registration No.: 00172770

Our Ref: TRA 01 009 00 12 07

6th December 2023

Department of Culture, Heritage & the Gaeltacht

23 Kildare Street

Dublin 2

D02 TD30

By email to: ministers.office@chg.gov.ie

Roads Acts 1993-2023

Prescribed form of notice to be served on bodies or persons referred to in Section 51(3)(b)

N2 Slane Bypass and Public Realm Enhancement Scheme

Dear Sir/Madam,

1 Meath County Council (“the road authority”) has applied under section 51 of the Roads Acts 1993-2023 to An Bord Pleanála (‘the Board’) for approval in relation to a proposed road development comprising inter alia:

- Approximately 3.5 km of mainline N2 bypass Type 2 dual carriageway;
- Approximately 1.4 km of realigned N51 National Road;
- 1 major bridge crossing of the River Boyne and River Blackwater SAC, approximately 258 m long;
- 3 at-grade roundabouts at N2 South, N51 and N2 North;
- Reconfiguration of The Square junction in Slane, including removal of traffic light control;
- Public Realm improvement and traffic management measures in Slane Village Architectural Conservation Area (ACA), including the relocation of a cast-iron hydrant (Protected Structure 90662) and pavement works on Slane Bridge (Protected Structure 90684);
- Provision of a car park on the N51 east of The Square junction, to include new openings in rubble stone wall (Protected Structure 90697) for car park entrance and replacement field access;
- Provision of pedestrian / cyclist link to carpark, to include new opening in rubble stone wall (Protected Structure 90698) for access from existing N2 south of The Square junction;
- Approximately 2.7 km of accommodation works and maintenance access tracks;
- 1 new road overbridge to allow the proposed N2 to pass under Rossnaree Road (L16002);
- 2 farm accommodation overbridges;
- 3 No. new culverts on the Mattock (Mooretown) Stream and removal of existing culvert under existing N2;

- Provision of shared footway/cycleway facilities, including a pedestrian/cyclist bridge to the existing Boyne Canal towpath;
- The acquisition of 3 private dwellings and demolition of 2 of these;
- The acquisition and demolition of a derelict gate lodge and agricultural buildings including uninhabited former dwelling;
- Utility diversions;
- Drainage system, including attenuated outfalls; and
- Landscaping and environmental mitigation measures;

together with all ancillary and consequential Scheme works.

The Council has submitted to the Board an Environmental Impact Assessment Report prepared in accordance with section 50 of the Roads Acts 1993-2023 in respect of the proposed road development.

The Council has also prepared a Natura Impact Statement under Part XAB of the Planning and Development Acts 2000-2022 for the purposes of Article 6 of the Habitats Directive in respect of the proposed road development which has also been submitted to the Board.

2. The full Environmental Impact Assessment Report and the Natura Impact Statement may be downloaded free of charge from the N2 Slane Bypass and Public Realm Enhancement Scheme Website: www.n2slanebypass.ie.

A copy of the Environmental Impact Assessment Report / Natura Impact Statement may be obtained by contacting the offices of Meath County Council, Buvinda House, Dublin Road, Navan, Co. Meath C15 Y291. (Tel: 046 9097000).

3. Submissions may be made in writing to the Board (see below), in relation to:

- the likely effects on the environment of the proposed road development;
- the implications of the proposed road development for proper planning and sustainable development in the area in which it is proposed to situate the proposed road development; and
- the likely significant effects of the proposed road development on a European site

between **the 6th December 2023 and 5.30pm on the 16th of February 2024.**

There is a €50 fee for making a submission/observation in relation to the EIAR/ NIS Application.

This fee does not apply to certain prescribed bodies or to property owners and others with a legal interest in land who are objecting to compulsory acquisition of land in which they have such an interest in a compulsory acquisition case.

Submissions with a fee can be made via post (to: **the Board at 64 Marlborough Street, Dublin 1, D01 V902**), in person, and via the Board's online submission portal <https://online.pleanala.ie/en-ie/sid/observation>

Objections/submissions without a fee can be made via post, in person, and via email to laps@pleanala.ie

Further information in this regard may be obtained from the Strategic Infrastructure Section of An Bord Pleanála on 01 8588100 or from the website of An Bord Pleanála at www.pleanala.ie

The Board may, in relation to an application for approval and consent, by order, approve the proposed road development or any part thereof with or without conditions or modifications or it may refuse such development.

Yours faithfully

A handwritten signature in black ink, appearing to read 'J McGrath', written over a horizontal line.

John McGrath
Senior Engineer.

Comhairle Chontae na Mí

Teach Buvinda, Bóthar Átha Cliath, An Uaimh,
Contae na Mí, C15 Y291

Fón: 046 – 9097000/Fax: 046 – 9097001

R-phost: customerservice@meathcoco.ie

Web: www.meath.ie

Uimhir Chláraithe: 00172770



Meath County Council

Buvinda House, Dublin Road, Navan,
Co. Meath, C15 Y291

Tel: 046 – 9097000/Fax: 046 – 9097001

E-mail: customerservice@meathcoco.ie

Web: www.meath.ie

Registration No.: 00172770

Our Ref: TRA 01 009 00 12 07

6th December 2023

**Minister for Culture, Heritage & the Gaeltacht
Department of Culture, Heritage & the Gaeltacht
C/O The Manager, Development Applications Unit
Newtown Road
Wexford
Co Wexford
Y35 AP90**

By email to: Manager.DAU@chg.gov.ie

Roads Acts 1993-2023

Prescribed form of notice to be served on bodies or persons referred to in Section 51(3)(b) N2 Slane Bypass and Public Realm Enhancement Scheme

Dear Sir/Madam,

1 Meath County Council (“the road authority”) has applied under section 51 of the Roads Acts 1993-2023 to An Bord Pleanála (“the Board”) for approval in relation to a proposed road development comprising inter alia:

- Approximately 3.5 km of mainline N2 bypass Type 2 dual carriageway;
- Approximately 1.4 km of realigned N51 National Road;
- 1 major bridge crossing of the River Boyne and River Blackwater SAC, approximately 258 m long;
- 3 at-grade roundabouts at N2 South, N51 and N2 North;
- Reconfiguration of The Square junction in Slane, including removal of traffic light control;
- Public Realm improvement and traffic management measures in Slane Village Architectural Conservation Area (ACA), including the relocation of a cast-iron hydrant (Protected Structure 90662) and pavement works on Slane Bridge (Protected Structure 90684);
- Provision of a car park on the N51 east of The Square junction, to include new openings in rubble stone wall (Protected Structure 90697) for car park entrance and replacement field access;
- Provision of pedestrian / cyclist link to carpark, to include new opening in rubble stone wall (Protected Structure 90698) for access from existing N2 south of The Square junction;
- Approximately 2.7 km of accommodation works and maintenance access tracks;
- 1 new road overbridge to allow the proposed N2 to pass under Rossnaree Road (L16002);

- 2 farm accommodation overbridges;
- 3 No. new culverts on the Mattock (Mooretown) Stream and removal of existing culvert under existing N2;
- Provision of shared footway/cycleway facilities, including a pedestrian/cyclist bridge to the existing Boyne Canal towpath;
- The acquisition of 3 private dwellings and demolition of 2 of these;
- The acquisition and demolition of a derelict gate lodge and agricultural buildings including uninhabited former dwelling;
- Utility diversions;
- Drainage system, including attenuated outfalls; and
- Landscaping and environmental mitigation measures;

together with all ancillary and consequential Scheme works.

The Council has submitted to the Board an Environmental Impact Assessment Report prepared in accordance with section 50 of the Roads Acts 1993-2023 in respect of the proposed road development.

The Council has also prepared a Natura Impact Statement under Part XAB of the Planning and Development Acts 2000-2022 for the purposes of Article 6 of the Habitats Directive in respect of the proposed road development which has also been submitted to the Board.

2. The full Environmental Impact Assessment Report and the Natura Impact Statement may be downloaded free of charge from the N2 Slane Bypass and Public Realm Enhancement Scheme Website: www.n2slanebypass.ie.

A copy of the Environmental Impact Assessment Report / Natura Impact Statement may be obtained by contacting the offices of Meath County Council, Buvinda House, Dublin Road, Navan, Co. Meath C15 Y291. (Tel: 046 9097000).

3. Submissions may be made in writing to the Board (see below), in relation to:

- the likely effects on the environment of the proposed road development;
- the implications of the proposed road development for proper planning and sustainable development in the area in which it is proposed to situate the proposed road development; and
- the likely significant effects of the proposed road development on a European site between **the 6th December 2023 and 5.30pm on the 16th of February 2024.**

There is a €50 fee for making a submission/observation in relation to the EIAR/ NIS Application.

This fee does not apply to certain prescribed bodies or to property owners and others with a legal interest in land who are objecting to compulsory acquisition of land in which they have such an interest in a compulsory acquisition case.


Submissions with a fee can be made via post (to: **the Board at 64 Marlborough Street, Dublin 1, D01 V902**), in person, and via the Board's online submission portal <https://online.pleanala.ie/en-ie/sid/observation>

Objections/submissions without a fee can be made via post, in person, and via email to laps@pleanala.ie

Further information in this regard may be obtained from the Strategic Infrastructure Section of An Bord Pleanála on 01 8588100 or from the website of An Bord Pleanála at www.pleanala.ie

The Board may, in relation to an application for approval and consent, by order, approve the proposed road development or any part thereof with or without conditions or modifications or it may refuse such development.

Yours faithfully

A handwritten signature in black ink, appearing to read 'John McGrath', is written over a horizontal line.

John McGrath
Senior Engineer.

Comhairle Chontae na Mí

Teach Buvinda, Bóthar Átha Cliath, An Uaimh,
Contae na Mí, C15 Y291

Fón: 046 – 9097000/Fax: 046 – 9097001

R-phost: customerservice@meathcoco.ie

Web: www.meath.ie

Uimhir Chláraithe: 00172770



Meath County Council

Buvinda House, Dublin Road, Navan,
Co. Meath, C15 Y291

Tel: 046 – 9097000/Fax: 046 – 9097001

E-mail: customerservice@meathcoco.ie

Web: www.meath.ie

Registration No.: 00172770

Our Ref: TRA 01 009 00 12 07

6th December 2023

Minister for Climate Action, Communications Networks & Transport
Department of Climate Action, Communications Networks & Transport
29-31 Adelaide Road
Dublin
D02 X285

By email to: corporatesupport.unit@DCCAE.gov.ie

Roads Acts 1993-2023

Prescribed form of notice to be served on bodies or persons referred to in Section 51(3)(b) N2 Slane Bypass and Public Realm Enhancement Scheme

Dear Sir/Madam,

1 Meath County Council (“the road authority”) has applied under section 51 of the Roads Acts 1993-2023 to An Bord Pleanála (“the Board”) for approval in relation to a proposed road development comprising inter alia:

- Approximately 3.5 km of mainline N2 bypass Type 2 dual carriageway;
- Approximately 1.4 km of realigned N51 National Road;
- 1 major bridge crossing of the River Boyne and River Blackwater SAC, approximately 258 m long;
- 3 at-grade roundabouts at N2 South, N51 and N2 North;
- Reconfiguration of The Square junction in Slane, including removal of traffic light control;
- Public Realm improvement and traffic management measures in Slane Village Architectural Conservation Area (ACA), including the relocation of a cast-iron hydrant (Protected Structure 90662) and pavement works on Slane Bridge (Protected Structure 90684);
- Provision of a car park on the N51 east of The Square junction, to include new openings in rubble stone wall (Protected Structure 90697) for car park entrance and replacement field access;
- Provision of pedestrian / cyclist link to carpark, to include new opening in rubble stone wall (Protected Structure 90698) for access from existing N2 south of The Square junction;
- Approximately 2.7 km of accommodation works and maintenance access tracks;
- 1 new road overbridge to allow the proposed N2 to pass under Rossnaree Road (L16002);
- 2 farm accommodation overbridges;

- 3 No. new culverts on the Mattock (Mooretown) Stream and removal of existing culvert under existing N2;
- Provision of shared footway/cycleway facilities, including a pedestrian/cyclist bridge to the existing Boyne Canal towpath;
- The acquisition of 3 private dwellings and demolition of 2 of these;
- The acquisition and demolition of a derelict gate lodge and agricultural buildings including uninhabited former dwelling;
- Utility diversions;
- Drainage system, including attenuated outfalls; and
- Landscaping and environmental mitigation measures;

together with all ancillary and consequential Scheme works.

The Council has submitted to the Board an Environmental Impact Assessment Report prepared in accordance with section 50 of the Roads Acts 1993-2023 in respect of the proposed road development.

The Council has also prepared a Natura Impact Statement under Part XAB of the Planning and Development Acts 2000-2022 for the purposes of Article 6 of the Habitats Directive in respect of the proposed road development which has also been submitted to the Board.

2. The full Environmental Impact Assessment Report and the Natura Impact Statement may be downloaded free of charge from the N2 Slane Bypass and Public Realm Enhancement Scheme Website: www.n2slanebypass.ie.

A copy of the Environmental Impact Assessment Report / Natura Impact Statement may be obtained by contacting the offices of Meath County Council, Buvinda House, Dublin Road, Navan, Co. Meath C15 Y291. (Tel: 046 9097000).

3. Submissions may be made in writing to the Board (see below), in relation to:

- the likely effects on the environment of the proposed road development;
- the implications of the proposed road development for proper planning and sustainable development in the area in which it is proposed to situate the proposed road development; and
- the likely significant effects of the proposed road development on a European site

between the **6th December 2023 and 5.30pm on the 16th of February 2024**.

There is a €50 fee for making a submission/observation in relation to the EIAR/ NIS Application.

This fee does not apply to certain prescribed bodies or to property owners and others with a legal interest in land who are objecting to compulsory acquisition of land in which they have such an interest in a compulsory acquisition case.

Submissions with a fee can be made via post (to: **the Board at 64 Marlborough Street, Dublin 1, D01 V902**), in person, and via the Board's online submission portal <https://online.pleanala.ie/en-ie/sid/observation>

Objections/submissions without a fee can be made via post, in person, and via email to laps@pleanala.ie

Further information in this regard may be obtained from the Strategic Infrastructure Section of An Bord Pleanála on 01 8588100 or from the website of An Bord Pleanála at www.pleanala.ie

The Board may, in relation to an application for approval and consent, by order, approve the proposed road development or any part thereof with or without conditions or modifications or it may refuse such development.

Yours faithfully

A handwritten signature in black ink, appearing to read 'John McGrath', written over a horizontal line.

John McGrath
Senior Engineer.

Comhairle Chontae na Mí

Teach Buvinda, Bóthar Átha Cliath, An Uaimh,
Contae na Mí, C15 Y291

Fón: 046 – 9097000/Fax: 046 – 9097001

R-phost: customerservice@meathcoco.ie

Web: www.meath.ie

Uimhir Chláraithe: 00172770



Meath County Council

Buvinda House, Dublin Road, Navan,
Co. Meath, C15 Y291

Tel: 046 – 9097000/Fax: 046 – 9097001

E-mail: customerservice@meathcoco.ie

Web: www.meath.ie

Registration No.: 00172770

Our Ref: TRA 01 009 00 12 07

6th December 2023

Minister for Justice & Equality & Law Reform

51 St Stephen's Green

Dublin 2

D02 HK52

By email to: info@justice.ie

transparencyrequests@justice.ie

Roads Acts 1993-2023

Prescribed form of notice to be served on bodies or persons referred to in Section 51(3)(b)

N2 Slane Bypass and Public Realm Enhancement Scheme

Dear Sir/Madam,

1 Meath County Council (“the road authority”) has applied under section 51 of the Roads Acts 1993-2023 to An Bord Pleanála (‘the Board’) for approval in relation to a proposed road development comprising inter alia:

- Approximately 3.5 km of mainline N2 bypass Type 2 dual carriageway;
- Approximately 1.4 km of realigned N51 National Road;
- 1 major bridge crossing of the River Boyne and River Blackwater SAC, approximately 258 m long;
- 3 at-grade roundabouts at N2 South, N51 and N2 North;
- Reconfiguration of The Square junction in Slane, including removal of traffic light control;
- Public Realm improvement and traffic management measures in Slane Village Architectural Conservation Area (ACA), including the relocation of a cast-iron hydrant (Protected Structure 90662) and pavement works on Slane Bridge (Protected Structure 90684);
- Provision of a car park on the N51 east of The Square junction, to include new openings in rubble stone wall (Protected Structure 90697) for car park entrance and replacement field access;
- Provision of pedestrian / cyclist link to carpark, to include new opening in rubble stone wall (Protected Structure 90698) for access from existing N2 south of The Square junction;
- Approximately 2.7 km of accommodation works and maintenance access tracks;
- 1 new road overbridge to allow the proposed N2 to pass under Rosnaree Road (L16002);
- 2 farm accommodation overbridges;
- 3 No. new culverts on the Mattock (Mooretown) Stream and removal of existing culvert under existing N2;

- Provision of shared footway/cycleway facilities, including a pedestrian/cyclist bridge to the existing Boyne Canal towpath;
- The acquisition of 3 private dwellings and demolition of 2 of these;
- The acquisition and demolition of a derelict gate lodge and agricultural buildings including uninhabited former dwelling;
- Utility diversions;
- Drainage system, including attenuated outfalls; and
- Landscaping and environmental mitigation measures;

together with all ancillary and consequential Scheme works.

The Council has submitted to the Board an Environmental Impact Assessment Report prepared in accordance with section 50 of the Roads Acts 1993-2023 in respect of the proposed road development.

The Council has also prepared a Natura Impact Statement under Part XAB of the Planning and Development Acts 2000-2022 for the purposes of Article 6 of the Habitats Directive in respect of the proposed road development which has also been submitted to the Board.

2. The full Environmental Impact Assessment Report and the Natura Impact Statement may be downloaded free of charge from the N2 Slane Bypass and Public Realm Enhancement Scheme Website: www.n2slanebypass.ie.

A copy of the Environmental Impact Assessment Report / Natura Impact Statement may be obtained by contacting the offices of Meath County Council, Buvinda House, Dublin Road, Navan, Co. Meath C15 Y291. (Tel: 046 9097000).

3. Submissions may be made in writing to the Board (see below), in relation to:

- the likely effects on the environment of the proposed road development;
- the implications of the proposed road development for proper planning and sustainable development in the area in which it is proposed to situate the proposed road development; and
- the likely significant effects of the proposed road development on a European site between **the 6th December 2023 and 5.30pm on the 16th of February 2024**.

There is a €50 fee for making a submission/observation in relation to the EIAR/ NIS Application.

This fee does not apply to certain prescribed bodies or to property owners and others with a legal interest in land who are objecting to compulsory acquisition of land in which they have such an interest in a compulsory acquisition case.

Submissions with a fee can be made via post (to: **the Board at 64 Marlborough Street, Dublin 1, D01 V902**), in person, and via the Board's online submission portal <https://online.pleanala.ie/en-ie/sid/observation>

Objections/submissions without a fee can be made via post, in person, and via email to laps@pleanala.ie

Further information in this regard may be obtained from the Strategic Infrastructure Section of An Bord Pleanála on 01 8588100 or from the website of An Bord Pleanála at www.pleanala.ie

The Board may, in relation to an application for approval and consent, by order, approve the proposed road development or any part thereof with or without conditions or modifications or it may refuse such development.

Yours faithfully

A handwritten signature in black ink, appearing to read 'J McGrath', written over a horizontal line.

John McGrath
Senior Engineer.

Comhairle Chontae na Mí

Teach Buvinda, Bóthar Átha Cliath, An Uaimh,
Contae na Mí, C15 Y291

Fón: 046 – 9097000/Fax: 046 – 9097001

R-phost: customerservice@meathcoco.ie

Web: www.meath.ie

Uimhir Chláraithe: 00172770



Meath County Council

Buvinda House, Dublin Road, Navan,
Co. Meath, C15 Y291

Tel: 046 – 9097000/Fax: 046 – 9097001

E-mail: customerservice@meathcoco.ie

Web: www.meath.ie

Registration No.: 00172770

Our Ref: TRA 01 009 00 12 07

6th December 2023

Iarnród Éireann

Iarnród Éireann HQ

Connolly Station

Amien Street

Dublin 1

D01 V6V6

By email to: David.Gannon@irishrail.ie

leticiamargo@irishrail.ie

Roads Acts 1993-2023

Prescribed form of notice to be served on bodies or persons referred to in Section 51(3)(b)

N2 Slane Bypass and Public Realm Enhancement Scheme

Dear Sir/Madam,

1 Meath County Council (“the road authority”) has applied under section 51 of the Roads Acts 1993-2023 to An Bord Pleanála (“the Board”) for approval in relation to a proposed road development comprising inter alia:

- Approximately 3.5 km of mainline N2 bypass Type 2 dual carriageway;
- Approximately 1.4 km of realigned N51 National Road;
- 1 major bridge crossing of the River Boyne and River Blackwater SAC, approximately 258 m long;
- 3 at-grade roundabouts at N2 South, N51 and N2 North;
- Reconfiguration of The Square junction in Slane, including removal of traffic light control;
- Public Realm improvement and traffic management measures in Slane Village Architectural Conservation Area (ACA), including the relocation of a cast-iron hydrant (Protected Structure 90662) and pavement works on Slane Bridge (Protected Structure 90684);
- Provision of a car park on the N51 east of The Square junction, to include new openings in rubble stone wall (Protected Structure 90697) for car park entrance and replacement field access;
- Provision of pedestrian / cyclist link to carpark, to include new opening in rubble stone wall (Protected Structure 90698) for access from existing N2 south of The Square junction;
- Approximately 2.7 km of accommodation works and maintenance access tracks;
- 1 new road overbridge to allow the proposed N2 to pass under Rossnaree Road (L16002);
- 2 farm accommodation overbridges;

- 3 No. new culverts on the Mattock (Mooretown) Stream and removal of existing culvert under existing N2;
- Provision of shared footway/cycleway facilities, including a pedestrian/cyclist bridge to the existing Boyne Canal towpath;
- The acquisition of 3 private dwellings and demolition of 2 of these;
- The acquisition and demolition of a derelict gate lodge and agricultural buildings including uninhabited former dwelling;
- Utility diversions;
- Drainage system, including attenuated outfalls; and
- Landscaping and environmental mitigation measures;

together with all ancillary and consequential Scheme works.

The Council has submitted to the Board an Environmental Impact Assessment Report prepared in accordance with section 50 of the Roads Acts 1993-2023 in respect of the proposed road development.

The Council has also prepared a Natura Impact Statement under Part XAB of the Planning and Development Acts 2000-2022 for the purposes of Article 6 of the Habitats Directive in respect of the proposed road development which has also been submitted to the Board.

2. The full Environmental Impact Assessment Report and the Natura Impact Statement may be downloaded free of charge from the N2 Slane Bypass and Public Realm Enhancement Scheme Website: www.n2slanebypass.ie.

A copy of the Environmental Impact Assessment Report / Natura Impact Statement may be obtained by contacting the offices of Meath County Council, Buvinda House, Dublin Road, Navan, Co. Meath C15 Y291. (Tel: 046 9097000).

3. Submissions may be made in writing to the Board (see below), in relation to:

- the likely effects on the environment of the proposed road development;
 - the implications of the proposed road development for proper planning and sustainable development in the area in which it is proposed to situate the proposed road development; and
 - the likely significant effects of the proposed road development on a European site
- between **the 6th December 2023 and 5.30pm on the 16th of February 2024.**

There is a €50 fee for making a submission/observation in relation to the EIAR/ NIS Application.

This fee does not apply to certain prescribed bodies or to property owners and others with a legal interest in land who are objecting to compulsory acquisition of land in which they have such an interest in a compulsory acquisition case.

Submissions with a fee can be made via post (to: **the Board at 64 Marlborough Street, Dublin 1, D01 V902**), in person, and via the Board's online submission portal <https://online.pleanala.ie/en-ie/sid/observation>

Objections/submissions without a fee can be made via post, in person, and via email to laps@pleanala.ie

Further information in this regard may be obtained from the Strategic Infrastructure Section of An Bord Pleanála on 01 8588100 or from the website of An Bord Pleanála at www.pleanala.ie

The Board may, in relation to an application for approval and consent, by order, approve the proposed road development or any part thereof with or without conditions or modifications or it may refuse such development.

Yours faithfully

A handwritten signature in black ink, appearing to read 'J McGrath', is written over a horizontal line.

John McGrath
Senior Engineer.

Comhairle Chontae na Mí

Teach Buvinda, Bóthar Átha Cliath, An Uaimh,
Contae na Mí, C15 Y291

Fón: 046 – 9097000/Fax: 046 – 9097001

R-phost: customerservice@meathcoco.ie

Web: www.meath.ie

Uimhir Chláraithe: 00172770



Meath County Council

Buvinda House, Dublin Road, Navan,
Co. Meath, C15 Y291

Tel: 046 – 9097000/Fax: 046 – 9097001

E-mail: customerservice@meathcoco.ie

Web: www.meath.ie

Registration No.: 00172770

Our Ref: TRA 01 009 00 12 07

6th December 2023

Córas Iompair Éireann

Heuston Station

St John's Road West

Dublin 8

By email to: info@cie.ie

Roads Acts 1993-2023

Prescribed form of notice to be served on bodies or persons referred to in Section 51(3)(b) N2 Slane Bypass and Public Realm Enhancement Scheme

Dear Sir/Madam,

1 Meath County Council ("the road authority") has applied under section 51 of the Roads Acts 1993-2023 to An Bord Pleanála ('the Board') for approval in relation to a proposed road development comprising inter alia:

- Approximately 3.5 km of mainline N2 bypass Type 2 dual carriageway;
- Approximately 1.4 km of realigned N51 National Road;
- 1 major bridge crossing of the River Boyne and River Blackwater SAC, approximately 258 m long;
- 3 at-grade roundabouts at N2 South, N51 and N2 North;
- Reconfiguration of The Square junction in Slane, including removal of traffic light control;
- Public Realm improvement and traffic management measures in Slane Village Architectural Conservation Area (ACA), including the relocation of a cast-iron hydrant (Protected Structure 90662) and pavement works on Slane Bridge (Protected Structure 90684);
- Provision of a car park on the N51 east of The Square junction, to include new openings in rubble stone wall (Protected Structure 90697) for car park entrance and replacement field access;
- Provision of pedestrian / cyclist link to carpark, to include new opening in rubble stone wall (Protected Structure 90698) for access from existing N2 south of The Square junction;
- Approximately 2.7 km of accommodation works and maintenance access tracks;
- 1 new road overbridge to allow the proposed N2 to pass under Rossnaree Road (L16002);
- 2 farm accommodation overbridges;
- 3 No. new culverts on the Mattock (Mooretown) Stream and removal of existing culvert under existing N2;

- Provision of shared footway/cycleway facilities, including a pedestrian/cyclist bridge to the existing Boyne Canal towpath;
- The acquisition of 3 private dwellings and demolition of 2 of these;
- The acquisition and demolition of a derelict gate lodge and agricultural buildings including uninhabited former dwelling;
- Utility diversions;
- Drainage system, including attenuated outfalls; and
- Landscaping and environmental mitigation measures;

together with all ancillary and consequential Scheme works.

The Council has submitted to the Board an Environmental Impact Assessment Report prepared in accordance with section 50 of the Roads Acts 1993-2023 in respect of the proposed road development.

The Council has also prepared a Natura Impact Statement under Part XAB of the Planning and Development Acts 2000-2022 for the purposes of Article 6 of the Habitats Directive in respect of the proposed road development which has also been submitted to the Board.

2. The full Environmental Impact Assessment Report and the Natura Impact Statement may be downloaded free of charge from the N2 Slane Bypass and Public Realm Enhancement Scheme Website: www.n2slanebypass.ie.

A copy of the Environmental Impact Assessment Report / Natura Impact Statement may be obtained by contacting the offices of Meath County Council, Buvinda House, Dublin Road, Navan, Co. Meath C15 Y291. (Tel: 046 9097000).

3. Submissions may be made in writing to the Board (see below), in relation to:

- the likely effects on the environment of the proposed road development;
- the implications of the proposed road development for proper planning and sustainable development in the area in which it is proposed to situate the proposed road development; and
- the likely significant effects of the proposed road development on a European site

between **the 6th December 2023 and 5.30pm on the 16th of February 2024.**

There is a €50 fee for making a submission/observation in relation to the EIAR/ NIS Application.

This fee does not apply to certain prescribed bodies or to property owners and others with a legal interest in land who are objecting to compulsory acquisition of land in which they have such an interest in a compulsory acquisition case.


Submissions with a fee can be made via post (to: **the Board at 64 Marlborough Street, Dublin 1, D01 V902**), in person, and via the Board's online submission portal <https://online.pleanala.ie/en-ie/sid/observation>

Objections/submissions without a fee can be made via post, in person, and via email to laps@pleanala.ie

Further information in this regard may be obtained from the Strategic Infrastructure Section of An Bord Pleanála on 01 8588100 or from the website of An Bord Pleanála at www.pleanala.ie

The Board may, in relation to an application for approval and consent, by order, approve the proposed road development or any part thereof with or without conditions or modifications or it may refuse such development.

Yours faithfully

A handwritten signature in black ink, appearing to read 'John McGrath', written over a horizontal line.

John McGrath
Senior Engineer.

Comhairle Chontae na Mí

Teach Buvinda, Bóthar Átha Cliath, An Uaimh,
Contae na Mí, C15 Y291

Fón: 046 – 9097000/Fax: 046 – 9097001

R-phost: customerservice@meathcoco.ie

Web: www.meath.ie

Uimhir Chláraithe: 00172770



Meath County Council

Buvinda House, Dublin Road, Navan,
Co. Meath, C15 Y291

Tel: 046 – 9097000/Fax: 046 – 9097001

E-mail: customerservice@meathcoco.ie

Web: www.meath.ie

Registration No.: 00172770

Our Ref: TRA 01 009 00 12 07

6th December 2023

**Minister for Social Protection, Rural and Community Development
Department of Social Protection, Rural and Community Development**

Trinity Point

10-11 South Leinster Street

Dublin 2

D02 EF85

By email to: info@drcd.gov.ie

Roads Acts 1993-2023

Prescribed form of notice to be served on bodies or persons referred to in Section 51(3)(b)

N2 Slane Bypass and Public Realm Enhancement Scheme

Dear Sir/Madam,

1 Meath County Council (“the road authority”) has applied under section 51 of the Roads Acts 1993-2023 to An Bord Pleanála (“the Board”) for approval in relation to a proposed road development comprising inter alia:

- Approximately 3.5 km of mainline N2 bypass Type 2 dual carriageway;
- Approximately 1.4 km of realigned N51 National Road;
- 1 major bridge crossing of the River Boyne and River Blackwater SAC, approximately 258 m long;
- 3 at-grade roundabouts at N2 South, N51 and N2 North;
- Reconfiguration of The Square junction in Slane, including removal of traffic light control;
- Public Realm improvement and traffic management measures in Slane Village Architectural Conservation Area (ACA), including the relocation of a cast-iron hydrant (Protected Structure 90662) and pavement works on Slane Bridge (Protected Structure 90684);
- Provision of a car park on the N51 east of The Square junction, to include new openings in rubble stone wall (Protected Structure 90697) for car park entrance and replacement field access;
- Provision of pedestrian / cyclist link to carpark, to include new opening in rubble stone wall (Protected Structure 90698) for access from existing N2 south of The Square junction;
- Approximately 2.7 km of accommodation works and maintenance access tracks;
- 1 new road overbridge to allow the proposed N2 to pass under Rossnaree Road (L16002);
- 2 farm accommodation overbridges;

- 3 No. new culverts on the Mattock (Mooretown) Stream and removal of existing culvert under existing N2;
- Provision of shared footway/cycleway facilities, including a pedestrian/cyclist bridge to the existing Boyne Canal towpath;
- The acquisition of 3 private dwellings and demolition of 2 of these;
- The acquisition and demolition of a derelict gate lodge and agricultural buildings including uninhabited former dwelling;
- Utility diversions;
- Drainage system, including attenuated outfalls; and
- Landscaping and environmental mitigation measures;

together with all ancillary and consequential Scheme works.

The Council has submitted to the Board an Environmental Impact Assessment Report prepared in accordance with section 50 of the Roads Acts 1993-2023 in respect of the proposed road development.

The Council has also prepared a Natura Impact Statement under Part XAB of the Planning and Development Acts 2000-2022 for the purposes of Article 6 of the Habitats Directive in respect of the proposed road development which has also been submitted to the Board.

2. The full Environmental Impact Assessment Report and the Natura Impact Statement may be downloaded free of charge from the N2 Slane Bypass and Public Realm Enhancement Scheme Website: www.n2slanebypass.ie.

A copy of the Environmental Impact Assessment Report / Natura Impact Statement may be obtained by contacting the offices of Meath County Council, Buvinda House, Dublin Road, Navan, Co. Meath C15 Y291. (Tel: 046 9097000).

3. Submissions may be made in writing to the Board (see below), in relation to:

- the likely effects on the environment of the proposed road development;
- the implications of the proposed road development for proper planning and sustainable development in the area in which it is proposed to situate the proposed road development; and
- the likely significant effects of the proposed road development on a European site between the **6th December 2023 and 5.30pm on the 16th of February 2024**.

There is a €50 fee for making a submission/observation in relation to the EIAR/ NIS Application.

This fee does not apply to certain prescribed bodies or to property owners and others with a legal interest in land who are objecting to compulsory acquisition of land in which they have such an interest in a compulsory acquisition case.

Submissions with a fee can be made via post (to: **the Board at 64 Marlborough Street, Dublin 1, D01 V902**), in person, and via the Board's online submission portal <https://online.pleanala.ie/en-ie/sid/observation>

Objections/submissions without a fee can be made via post, in person, and via email to laps@pleanala.ie

Further information in this regard may be obtained from the Strategic Infrastructure Section of An Bord Pleanála on 01 8588100 or from the website of An Bord Pleanála at www.pleanala.ie

The Board may, in relation to an application for approval and consent, by order, approve the proposed road development or any part thereof with or without conditions or modifications or it may refuse such development.

Yours faithfully

A handwritten signature in black ink, appearing to read 'John McGrath', is written over a horizontal line.

John McGrath
Senior Engineer.

Comhairle Chontae na Mí

Teach Buvinda, Bóthar Átha Cliath, An Uaimh,
Contae na Mí, C15 Y291

Fón: 046 – 9097000/Fax: 046 – 9097001

R-phost: customerservice@meathcoco.ie

Web: www.meath.ie

Uimhir Chláraithe: 00172770



Meath County Council

Buvinda House, Dublin Road, Navan,
Co. Meath, C15 Y291

Tel: 046 – 9097000/Fax: 046 – 9097001

E-mail: customerservice@meathcoco.ie

Web: www.meath.ie

Registration No.: 00172770

Our Ref: TRA 01 009 00 12 07

6th December 2023

Health Service Executive

Dr. Steevens' Hospital

Steevens' Lane

Dublin 8

D08W2A8

By email to: hselive@hse.ie
StrategicPlanning@hse.ie
environmental.health@hse.ie

CHO8.socialcare@hse.ie
ehnationaloffice@hse.ie

Roads Acts 1993-2023

Prescribed form of notice to be served on bodies or persons referred to in Section 51(3)(b)

N2 Slane Bypass and Public Realm Enhancement Scheme

Dear Sir/Madam,

1 Meath County Council (“the road authority”) has applied under section 51 of the Roads Acts 1993-2023 to An Bord Pleanála (“the Board”) for approval in relation to a proposed road development comprising inter alia:

- Approximately 3.5 km of mainline N2 bypass Type 2 dual carriageway;
- Approximately 1.4 km of realigned N51 National Road;
- 1 major bridge crossing of the River Boyne and River Blackwater SAC, approximately 258 m long;
- 3 at-grade roundabouts at N2 South, N51 and N2 North;
- Reconfiguration of The Square junction in Slane, including removal of traffic light control;
- Public Realm improvement and traffic management measures in Slane Village Architectural Conservation Area (ACA), including the relocation of a cast-iron hydrant (Protected Structure 90662) and pavement works on Slane Bridge (Protected Structure 90684);
- Provision of a car park on the N51 east of The Square junction, to include new openings in rubble stone wall (Protected Structure 90697) for car park entrance and replacement field access;
- Provision of pedestrian / cyclist link to carpark, to include new opening in rubble stone wall (Protected Structure 90698) for access from existing N2 south of The Square junction;
- Approximately 2.7 km of accommodation works and maintenance access tracks;
- 1 new road overbridge to allow the proposed N2 to pass under Rossnaree Road (L16002);

- 2 farm accommodation overbridges;
- 3 No. new culverts on the Mattock (Mooretown) Stream and removal of existing culvert under existing N2;
- Provision of shared footway/cycleway facilities, including a pedestrian/cyclist bridge to the existing Boyne Canal towpath;
- The acquisition of 3 private dwellings and demolition of 2 of these;
- The acquisition and demolition of a derelict gate lodge and agricultural buildings including uninhabited former dwelling;
- Utility diversions;
- Drainage system, including attenuated outfalls; and
- Landscaping and environmental mitigation measures;

together with all ancillary and consequential Scheme works.

The Council has submitted to the Board an Environmental Impact Assessment Report prepared in accordance with section 50 of the Roads Acts 1993-2023 in respect of the proposed road development.

The Council has also prepared a Natura Impact Statement under Part XAB of the Planning and Development Acts 2000-2022 for the purposes of Article 6 of the Habitats Directive in respect of the proposed road development which has also been submitted to the Board.

2. The full Environmental Impact Assessment Report and the Natura Impact Statement may be downloaded free of charge from the N2 Slane Bypass and Public Realm Enhancement Scheme Website: www.n2slanebypass.ie.

A copy of the Environmental Impact Assessment Report / Natura Impact Statement may be obtained by contacting the offices of Meath County Council, Buvinda House, Dublin Road, Navan, Co. Meath C15 Y291. (Tel: 046 9097000).

3. Submissions may be made in writing to the Board (see below), in relation to:

- the likely effects on the environment of the proposed road development;
 - the implications of the proposed road development for proper planning and sustainable development in the area in which it is proposed to situate the proposed road development; and
 - the likely significant effects of the proposed road development on a European site
- between **the 6th December 2023 and 5.30pm on the 16th of February 2024.**

There is a €50 fee for making a submission/observation in relation to the EIAR/ NIS Application.

This fee does not apply to certain prescribed bodies or to property owners and others with a legal interest in land who are objecting to compulsory acquisition of land in which they have such an interest in a compulsory acquisition case.


Submissions with a fee can be made via post (to: **the Board at 64 Marlborough Street, Dublin 1, D01 V902**), in person, and via the Board's online submission portal <https://online.pleanala.ie/en-ie/sid/observation>

Objections/submissions without a fee can be made via post, in person, and via email to laps@pleanala.ie

Further information in this regard may be obtained from the Strategic Infrastructure Section of An Bord Pleanála on 01 8588100 or from the website of An Bord Pleanála at www.pleanala.ie

The Board may, in relation to an application for approval and consent, by order, approve the proposed road development or any part thereof with or without conditions or modifications or it may refuse such development.

Yours faithfully

A handwritten signature in black ink, appearing to read 'J. McGrath', written over a horizontal line.

John McGrath
Senior Engineer.

Comhairle Chontae na Mí

Teach Buvinda, Bóthar Átha Cliath, An Uaimh,
Contae na Mí, C15 Y291

Fón: 046 – 9097000/Fax: 046 – 9097001

R-phost: customerservice@meathcoco.ie

Web: www.meath.ie

Uimhir Chláraithe: 00172770



Meath County Council

Buvinda House, Dublin Road, Navan,
Co. Meath, C15 Y291

Tel: 046 – 9097000/Fax: 046 – 9097001

E-mail: customerservice@meathcoco.ie

Web: www.meath.ie

Registration No.: 00172770

Our Ref: TRA 01 009 00 12 07

6th December 2023

Emma Fogarty, Property Officer

Teagasc

Teagasc Head Office,

Oak Park,

Carlow.

R93X E12

By email to: Emma.fogarty@teagasc.ie

info@teagasc.ie

Roads Acts 1993-2023

Prescribed form of notice to be served on bodies or persons referred to in Section 51(3)(b)

N2 Slane Bypass and Public Realm Enhancement Scheme

Dear Sir/Madam,

1 Meath County Council (“the road authority”) has applied under section 51 of the Roads Acts 1993-2023 to An Bord Pleanála (“the Board”) for approval in relation to a proposed road development comprising inter alia:

- Approximately 3.5 km of mainline N2 bypass Type 2 dual carriageway;
- Approximately 1.4 km of realigned N51 National Road;
- 1 major bridge crossing of the River Boyne and River Blackwater SAC, approximately 258 m long;
- 3 at-grade roundabouts at N2 South, N51 and N2 North;
- Reconfiguration of The Square junction in Slane, including removal of traffic light control;
- Public Realm improvement and traffic management measures in Slane Village Architectural Conservation Area (ACA), including the relocation of a cast-iron hydrant (Protected Structure 90662) and pavement works on Slane Bridge (Protected Structure 90684);
- Provision of a car park on the N51 east of The Square junction, to include new openings in rubble stone wall (Protected Structure 90697) for car park entrance and replacement field access;
- Provision of pedestrian / cyclist link to carpark, to include new opening in rubble stone wall (Protected Structure 90698) for access from existing N2 south of The Square junction;
- Approximately 2.7 km of accommodation works and maintenance access tracks;
- 1 new road overbridge to allow the proposed N2 to pass under Rossnaree Road (L16002);
- 2 farm accommodation overbridges;

- 3 No. new culverts on the Mattock (Mooretown) Stream and removal of existing culvert under existing N2;
- Provision of shared footway/cycleway facilities, including a pedestrian/cyclist bridge to the existing Boyne Canal towpath;
- The acquisition of 3 private dwellings and demolition of 2 of these;
- The acquisition and demolition of a derelict gate lodge and agricultural buildings including uninhabited former dwelling;
- Utility diversions;
- Drainage system, including attenuated outfalls; and
- Landscaping and environmental mitigation measures;

together with all ancillary and consequential Scheme works.

The Council has submitted to the Board an Environmental Impact Assessment Report prepared in accordance with section 50 of the Roads Acts 1993-2023 in respect of the proposed road development.

The Council has also prepared a Natura Impact Statement under Part XAB of the Planning and Development Acts 2000-2022 for the purposes of Article 6 of the Habitats Directive in respect of the proposed road development which has also been submitted to the Board.

2. The full Environmental Impact Assessment Report and the Natura Impact Statement may be downloaded free of charge from the N2 Slane Bypass and Public Realm Enhancement Scheme Website: www.n2slanebypass.ie.

A copy of the Environmental Impact Assessment Report / Natura Impact Statement may be obtained by contacting the offices of Meath County Council, Buvinda House, Dublin Road, Navan, Co. Meath C15 Y291. (Tel: 046 9097000).

3. Submissions may be made in writing to the Board (see below), in relation to:

- the likely effects on the environment of the proposed road development;
 - the implications of the proposed road development for proper planning and sustainable development in the area in which it is proposed to situate the proposed road development; and
 - the likely significant effects of the proposed road development on a European site
- between **the 6th December 2023 and 5.30pm on the 16th of February 2024**.

There is a €50 fee for making a submission/observation in relation to the EIAR/ NIS Application.

This fee does not apply to certain prescribed bodies or to property owners and others with a legal interest in land who are objecting to compulsory acquisition of land in which they have such an interest in a compulsory acquisition case.

Submissions with a fee can be made via post (to: **the Board at 64 Marlborough Street, Dublin 1, D01 V902**), in person, and via the Board's online submission portal <https://online.pleanala.ie/en-ie/sid/observation>

Objections/submissions without a fee can be made via post, in person, and via email to laps@pleanala.ie

Further information in this regard may be obtained from the Strategic Infrastructure Section of An Bord Pleanála on 01 8588100 or from the website of An Bord Pleanála at www.pleanala.ie

The Board may, in relation to an application for approval and consent, by order, approve the proposed road development or any part thereof with or without conditions or modifications or it may refuse such development.

Yours faithfully

A handwritten signature in black ink, appearing to read 'John McGrath', is written over a horizontal line. The signature is stylized and cursive.

John McGrath
Senior Engineer.

Comhairle Chontae na Mí

Teach Buvinda, Bóthar Átha Cliath, An Uaimh,
Contae na Mí, C15 Y291

Fón: 046 – 9097000/Fax: 046 – 9097001

R-phost: customerservice@meathcoco.ie

Web: www.meath.ie

Uimhir Chláraithe: 00172770



Meath County Council

Buvinda House, Dublin Road, Navan,
Co. Meath, C15 Y291

Tel: 046 – 9097000/Fax: 046 – 9097001

E-mail: customerservice@meathcoco.ie

Web: www.meath.ie

Registration No.: 00172770

Our Ref: TRA 01 009 00 12 07

6th December 2023

Waterways Ireland

By Email

heather.humphreys@waterwaysireland.org

By email to: heather.humphreys@waterwaysireland.org

Roads Acts 1993-2023

Prescribed form of notice to be served on bodies or persons referred to in Section 51(3)(b)

N2 Slane Bypass and Public Realm Enhancement Scheme

Dear Sir/Madam,

1 Meath County Council (“the road authority”) has applied under section 51 of the Roads Acts 1993-2023 to An Bord Pleanála (“the Board”) for approval in relation to a proposed road development comprising inter alia:

- Approximately 3.5 km of mainline N2 bypass Type 2 dual carriageway;
- Approximately 1.4 km of realigned N51 National Road;
- 1 major bridge crossing of the River Boyne and River Blackwater SAC, approximately 258 m long;
- 3 at-grade roundabouts at N2 South, N51 and N2 North;
- Reconfiguration of The Square junction in Slane, including removal of traffic light control;
- Public Realm improvement and traffic management measures in Slane Village Architectural Conservation Area (ACA), including the relocation of a cast-iron hydrant (Protected Structure 90662) and pavement works on Slane Bridge (Protected Structure 90684);
- Provision of a car park on the N51 east of The Square junction, to include new openings in rubble stone wall (Protected Structure 90697) for car park entrance and replacement field access;
- Provision of pedestrian / cyclist link to carpark, to include new opening in rubble stone wall (Protected Structure 90698) for access from existing N2 south of The Square junction;
- Approximately 2.7 km of accommodation works and maintenance access tracks;
- 1 new road overbridge to allow the proposed N2 to pass under Rossnaree Road (L16002);
- 2 farm accommodation overbridges;
- 3 No. new culverts on the Mattock (Mooretown) Stream and removal of existing culvert under existing N2;

- Provision of shared footway/cycleway facilities, including a pedestrian/cyclist bridge to the existing Boyne Canal towpath;
- The acquisition of 3 private dwellings and demolition of 2 of these;
- The acquisition and demolition of a derelict gate lodge and agricultural buildings including uninhabited former dwelling;
- Utility diversions;
- Drainage system, including attenuated outfalls; and
- Landscaping and environmental mitigation measures;

together with all ancillary and consequential Scheme works.

The Council has submitted to the Board an Environmental Impact Assessment Report prepared in accordance with section 50 of the Roads Acts 1993-2023 in respect of the proposed road development.

The Council has also prepared a Natura Impact Statement under Part XAB of the Planning and Development Acts 2000-2022 for the purposes of Article 6 of the Habitats Directive in respect of the proposed road development which has also been submitted to the Board.

2. The full Environmental Impact Assessment Report and the Natura Impact Statement may be downloaded free of charge from the N2 Slane Bypass and Public Realm Enhancement Scheme Website: www.n2slanebypass.ie.

A copy of the Environmental Impact Assessment Report / Natura Impact Statement may be obtained by contacting the offices of Meath County Council, Buvinda House, Dublin Road, Navan, Co. Meath C15 Y291. (Tel: 046 9097000).

3. Submissions may be made in writing to the Board (see below), in relation to:

- the likely effects on the environment of the proposed road development;
- the implications of the proposed road development for proper planning and sustainable development in the area in which it is proposed to situate the proposed road development; and
- the likely significant effects of the proposed road development on a European site

between **the 6th December 2023 and 5.30pm on the 16th of February 2024.**

There is a €50 fee for making a submission/observation in relation to the EIAR/ NIS Application.

This fee does not apply to certain prescribed bodies or to property owners and others with a legal interest in land who are objecting to compulsory acquisition of land in which they have such an interest in a compulsory acquisition case.

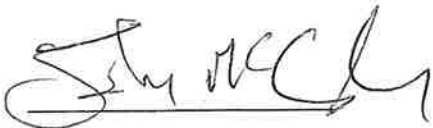
Submissions with a fee can be made via post (to: **the Board at 64 Marlborough Street, Dublin 1, D01 V902**), in person, and via the Board's online submission portal <https://online.pleanala.ie/en-ie/sid/observation>

Objections/submissions without a fee can be made via post, in person, and via email to laps@pleanala.ie

Further information in this regard may be obtained from the Strategic Infrastructure Section of An Bord Pleanála on 01 8588100 or from the website of An Bord Pleanála at www.pleanala.ie

The Board may, in relation to an application for approval and consent, by order, approve the proposed road development or any part thereof with or without conditions or modifications or it may refuse such development.

Yours faithfully

A handwritten signature in black ink, appearing to read 'John McGrath', written over a horizontal line.

John McGrath
Senior Engineer.

Comhairle Chontae na Mí

Teach Buvinda, Bóthar Átha Cliath, An Uaimh,
Contae na Mí, C15 Y291

Fón: 046 – 9097000/Fax: 046 – 9097001

R-phost: customerservice@meathcoco.ie

Web: www.meath.ie

Uimhir Chláraithe: 00172770



Meath County Council

Buvinda House, Dublin Road, Navan,
Co. Meath, C15 Y291

Tel: 046 – 9097000/Fax: 046 – 9097001

E-mail: customerservice@meathcoco.ie

Web: www.meath.ie

Registration No.: 00172770

Our Ref: TRA 01 009 00 12 07

6th December 2023

**Planning Department
Meath County Council
Buvinda House
Dublin Road
Navan
Co. Meath**

By email to:

Roads Acts 1993-2023

Prescribed form of notice to be served on bodies or persons referred to in Section 51(3)(b)

N2 Slane Bypass and Public Realm Enhancement Scheme

Dear Sir/Madam,

1 Meath County Council (“the road authority”) has applied under section 51 of the Roads Acts 1993-2023 to An Bord Pleanála (“the Board”) for approval in relation to a proposed road development comprising inter alia:

- Approximately 3.5 km of mainline N2 bypass Type 2 dual carriageway;
- Approximately 1.4 km of realigned N51 National Road;
- 1 major bridge crossing of the River Boyne and River Blackwater SAC, approximately 258 m long;
- 3 at-grade roundabouts at N2 South, N51 and N2 North;
- Reconfiguration of The Square junction in Slane, including removal of traffic light control;
- Public Realm improvement and traffic management measures in Slane Village Architectural Conservation Area (ACA), including the relocation of a cast-iron hydrant (Protected Structure 90662) and pavement works on Slane Bridge (Protected Structure 90684);
- Provision of a car park on the N51 east of The Square junction, to include new openings in rubble stone wall (Protected Structure 90697) for car park entrance and replacement field access;
- Provision of pedestrian / cyclist link to carpark, to include new opening in rubble stone wall (Protected Structure 90698) for access from existing N2 south of The Square junction;
- Approximately 2.7 km of accommodation works and maintenance access tracks;
- 1 new road overbridge to allow the proposed N2 to pass under Rossnaree Road (L16002);
- 2 farm accommodation overbridges;

- 3 No. new culverts on the Mattock (Mooretown) Stream and removal of existing culvert under existing N2;
- Provision of shared footway/cycleway facilities, including a pedestrian/cyclist bridge to the existing Boyne Canal towpath;
- The acquisition of 3 private dwellings and demolition of 2 of these;
- The acquisition and demolition of a derelict gate lodge and agricultural buildings including uninhabited former dwelling;
- Utility diversions;
- Drainage system, including attenuated outfalls; and
- Landscaping and environmental mitigation measures;

together with all ancillary and consequential Scheme works.

The Council has submitted to the Board an Environmental Impact Assessment Report prepared in accordance with section 50 of the Roads Acts 1993-2023 in respect of the proposed road development.

The Council has also prepared a Natura Impact Statement under Part XAB of the Planning and Development Acts 2000-2022 for the purposes of Article 6 of the Habitats Directive in respect of the proposed road development which has also been submitted to the Board.

2. The full Environmental Impact Assessment Report and the Natura Impact Statement may be downloaded free of charge from the N2 Slane Bypass and Public Realm Enhancement Scheme Website: www.n2slanebypass.ie.

A copy of the Environmental Impact Assessment Report / Natura Impact Statement may be obtained by contacting the offices of Meath County Council, Buvinda House, Dublin Road, Navan, Co. Meath C15 Y291. (Tel: 046 9097000).

3. Submissions may be made in writing to the Board (see below), in relation to:

- the likely effects on the environment of the proposed road development;
- the implications of the proposed road development for proper planning and sustainable development in the area in which it is proposed to situate the proposed road development; and
- the likely significant effects of the proposed road development on a European site between **the 6th December 2023 and 5.30pm on the 16th of February 2024**.

There is a €50 fee for making a submission/observation in relation to the EIAR/ NIS Application.

This fee does not apply to certain prescribed bodies or to property owners and others with a legal interest in land who are objecting to compulsory acquisition of land in which they have such an interest in a compulsory acquisition case.


Submissions with a fee can be made via post (to: **the Board at 64 Marlborough Street, Dublin 1, D01 V902**), in person, and via the Board's online submission portal <https://online.pleanala.ie/en-ie/sid/observation>

Objections/submissions without a fee can be made via post, in person, and via email to laps@pleanala.ie

Further information in this regard may be obtained from the Strategic Infrastructure Section of An Bord Pleanála on 01 8588100 or from the website of An Bord Pleanála at www.pleanala.ie

The Board may, in relation to an application for approval and consent, by order, approve the proposed road development or any part thereof with or without conditions or modifications or it may refuse such development.

Yours faithfully

A handwritten signature in black ink, appearing to read 'J McGrath', written over a horizontal line.

John McGrath
Senior Engineer.

Comhairle Chontae na Mí

Teach Buvinda, Bóthar Átha Cliath, An Uaimh,
Contae na Mí, C15 Y291

Fón: 046 – 9097000/Fax: 046 – 9097001

R-phost: customerservice@meathcoco.ie

Web: www.meath.ie

Uimhir Chláraithe: 00172770



Meath County Council

Buvinda House, Dublin Road, Navan,
Co. Meath, C15 Y291

Tel: 046 – 9097000/Fax: 046 – 9097001

E-mail: customerservice@meathcoco.ie

Web: www.meath.ie

Registration No.: 00172770

Our Ref: TRA 01 009 00 12 07

6th December 2023

Irish Aviation

By Email

planning@iaa.ie

By email to: planning@iaa.ie

Roads Acts 1993-2023

Prescribed form of notice to be served on bodies or persons referred to in Section 51(3)(b)

N2 Slane Bypass and Public Realm Enhancement Scheme

Dear Sir/Madam,

1 Meath County Council (“the road authority”) has applied under section 51 of the Roads Acts 1993-2023 to An Bord Pleanála (‘the Board’) for approval in relation to a proposed road development comprising inter alia:

- Approximately 3.5 km of mainline N2 bypass Type 2 dual carriageway;
- Approximately 1.4 km of realigned N51 National Road;
- 1 major bridge crossing of the River Boyne and River Blackwater SAC, approximately 258 m long;
- 3 at-grade roundabouts at N2 South, N51 and N2 North;
- Reconfiguration of The Square junction in Slane, including removal of traffic light control;
- Public Realm improvement and traffic management measures in Slane Village Architectural Conservation Area (ACA), including the relocation of a cast-iron hydrant (Protected Structure 90662) and pavement works on Slane Bridge (Protected Structure 90684);
- Provision of a car park on the N51 east of The Square junction, to include new openings in rubble stone wall (Protected Structure 90697) for car park entrance and replacement field access;
- Provision of pedestrian / cyclist link to carpark, to include new opening in rubble stone wall (Protected Structure 90698) for access from existing N2 south of The Square junction;
- Approximately 2.7 km of accommodation works and maintenance access tracks;
- 1 new road overbridge to allow the proposed N2 to pass under Rossnaree Road (L16002);
- 2 farm accommodation overbridges;
- 3 No. new culverts on the Mattock (Mooretown) Stream and removal of existing culvert under existing N2;

- Provision of shared footway/cycleway facilities, including a pedestrian/cyclist bridge to the existing Boyne Canal towpath;
- The acquisition of 3 private dwellings and demolition of 2 of these;
- The acquisition and demolition of a derelict gate lodge and agricultural buildings including uninhabited former dwelling;
- Utility diversions;
- Drainage system, including attenuated outfalls; and
- Landscaping and environmental mitigation measures;

together with all ancillary and consequential Scheme works.

The Council has submitted to the Board an Environmental Impact Assessment Report prepared in accordance with section 50 of the Roads Acts 1993-2023 in respect of the proposed road development.

The Council has also prepared a Natura Impact Statement under Part XAB of the Planning and Development Acts 2000-2022 for the purposes of Article 6 of the Habitats Directive in respect of the proposed road development which has also been submitted to the Board.

2. The full Environmental Impact Assessment Report and the Natura Impact Statement may be downloaded free of charge from the N2 Slane Bypass and Public Realm Enhancement Scheme Website: www.n2slanebypass.ie.

A copy of the Environmental Impact Assessment Report / Natura Impact Statement may be obtained by contacting the offices of Meath County Council, Buvinda House, Dublin Road, Navan, Co. Meath C15 Y291. (Tel: 046 9097000).

3. Submissions may be made in writing to the Board (see below), in relation to:

- the likely effects on the environment of the proposed road development;
- the implications of the proposed road development for proper planning and sustainable development in the area in which it is proposed to situate the proposed road development; and
- the likely significant effects of the proposed road development on a European site

between **the 6th December 2023 and 5.30pm on the 16th of February 2024.**

There is a €50 fee for making a submission/observation in relation to the EIAR/ NIS Application.

This fee does not apply to certain prescribed bodies or to property owners and others with a legal interest in land who are objecting to compulsory acquisition of land in which they have such an interest in a compulsory acquisition case.


Submissions with a fee can be made via post (to: **the Board at 64 Marlborough Street, Dublin 1, D01 V902**), in person, and via the Board's online submission portal <https://online.pleanala.ie/en-ie/sid/observation>

Objections/submissions without a fee can be made via post, in person, and via email to laps@pleanala.ie

Further information in this regard may be obtained from the Strategic Infrastructure Section of An Bord Pleanála on 01 8588100 or from the website of An Bord Pleanála at www.pleanala.ie

The Board may, in relation to an application for approval and consent, by order, approve the proposed road development or any part thereof with or without conditions or modifications or it may refuse such development.

Yours faithfully

A handwritten signature in black ink, appearing to read 'J McGrath', written over a horizontal line.

John McGrath
Senior Engineer.

Comhairle Chontae na Mí

Teach Buvinda, Bóthar Átha Cliath, An Uaimh,
Contae na Mí, C15 Y291

Fón: 046 – 9097000/Fax: 046 – 9097001

R-phost: customerservice@meathcoco.ie

Web: www.meath.ie

Uimhir Chláraithe: 00172770



Meath County Council

Buvinda House, Dublin Road, Navan,
Co. Meath, C15 Y291

Tel: 046 – 9097000/Fax: 046 – 9097001

E-mail: customerservice@meathcoco.ie

Web: www.meath.ie

Registration No.: 00172770

Our Ref: TRA 01 009 00 12 07

6th December 2023

Dublin Airport Authority

By Email

planning@daa.ie

By email to: planning@daa.ie

Roads Acts 1993-2023

Prescribed form of notice to be served on bodies or persons referred to in Section 51(3)(b)

N2 Slane Bypass and Public Realm Enhancement Scheme

Dear Sir/Madam,

1 Meath County Council (“the road authority”) has applied under section 51 of the Roads Acts 1993-2023 to An Bord Pleanála (“the Board”) for approval in relation to a proposed road development comprising inter alia:

- Approximately 3.5 km of mainline N2 bypass Type 2 dual carriageway;
- Approximately 1.4 km of realigned N51 National Road;
- 1 major bridge crossing of the River Boyne and River Blackwater SAC, approximately 258 m long;
- 3 at-grade roundabouts at N2 South, N51 and N2 North;
- Reconfiguration of The Square junction in Slane, including removal of traffic light control;
- Public Realm improvement and traffic management measures in Slane Village Architectural Conservation Area (ACA), including the relocation of a cast-iron hydrant (Protected Structure 90662) and pavement works on Slane Bridge (Protected Structure 90684);
- Provision of a car park on the N51 east of The Square junction, to include new openings in rubble stone wall (Protected Structure 90697) for car park entrance and replacement field access;
- Provision of pedestrian / cyclist link to carpark, to include new opening in rubble stone wall (Protected Structure 90698) for access from existing N2 south of The Square junction;
- Approximately 2.7 km of accommodation works and maintenance access tracks;
- 1 new road overbridge to allow the proposed N2 to pass under Rossnaree Road (L16002);
- 2 farm accommodation overbridges;
- 3 No. new culverts on the Mattock (Mooretown) Stream and removal of existing culvert under existing N2;

- Provision of shared footway/cycleway facilities, including a pedestrian/cyclist bridge to the existing Boyne Canal towpath;
- The acquisition of 3 private dwellings and demolition of 2 of these;
- The acquisition and demolition of a derelict gate lodge and agricultural buildings including uninhabited former dwelling;
- Utility diversions;
- Drainage system, including attenuated outfalls; and
- Landscaping and environmental mitigation measures;

together with all ancillary and consequential Scheme works.

The Council has submitted to the Board an Environmental Impact Assessment Report prepared in accordance with section 50 of the Roads Acts 1993-2023 in respect of the proposed road development.

The Council has also prepared a Natura Impact Statement under Part XAB of the Planning and Development Acts 2000-2022 for the purposes of Article 6 of the Habitats Directive in respect of the proposed road development which has also been submitted to the Board.

2. The full Environmental Impact Assessment Report and the Natura Impact Statement may be downloaded free of charge from the N2 Slane Bypass and Public Realm Enhancement Scheme Website: www.n2slanebypass.ie.

A copy of the Environmental Impact Assessment Report / Natura Impact Statement may be obtained by contacting the offices of Meath County Council, Buvinda House, Dublin Road, Navan, Co. Meath C15 Y291. (Tel: 046 9097000).

3. Submissions may be made in writing to the Board (see below), in relation to:

- the likely effects on the environment of the proposed road development;
- the implications of the proposed road development for proper planning and sustainable development in the area in which it is proposed to situate the proposed road development; and
- the likely significant effects of the proposed road development on a European site between **the 6th December 2023 and 5.30pm on the 16th of February 2024**.

There is a €50 fee for making a submission/observation in relation to the EIAR/ NIS Application.

This fee does not apply to certain prescribed bodies or to property owners and others with a legal interest in land who are objecting to compulsory acquisition of land in which they have such an interest in a compulsory acquisition case.

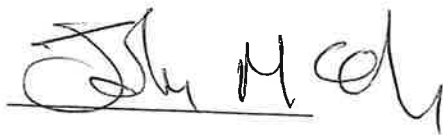
Submissions with a fee can be made via post (to: **the Board at 64 Marlborough Street, Dublin 1, D01 V902**), in person, and via the Board's online submission portal <https://online.pleanala.ie/en-ie/sid/observation>

Objections/submissions without a fee can be made via post, in person, and via email to laps@pleanala.ie

Further information in this regard may be obtained from the Strategic Infrastructure Section of An Bord Pleanála on 01 8588100 or from the website of An Bord Pleanála at www.pleanala.ie

The Board may, in relation to an application for approval and consent, by order, approve the proposed road development or any part thereof with or without conditions or modifications or it may refuse such development.

Yours faithfully

A handwritten signature in black ink, appearing to read 'John McGrath', written over a horizontal line.

John McGrath
Senior Engineer.

Comhairle Chontae na Mí

*Teach Buvinda, Bóthar Átha Cliath, An Uaimh,
Contae na Mí, C15 Y291*

Fón: 046 – 9097000/Fax: 046 – 9097001

R-phost: customerservice@meathcoco.ie

Web: www.meath.ie

Uimhir Chláraithe: 00172770



Meath County Council

*Buvinda House, Dublin Road, Navan,
Co. Meath, C15 Y291*

Tel: 046 – 9097000/Fax: 046 – 9097001

E-mail: customerservice@meathcoco.ie

Web: www.meath.ie

Registration No.: 00172770

Our Ref: TRA 01 009 00 12 07

6th December 2023

ESB (Marie Sinnott)

By Email

marie.sinott@esb.ie

By email to: marie.sinnott@esb.ie

Roads Acts 1993-2023

Prescribed form of notice to be served on bodies or persons referred to in Section 51(3)(b)

N2 Slane Bypass and Public Realm Enhancement Scheme

Dear Sir/Madam,

1 Meath County Council (“the road authority”) has applied under section 51 of the Roads Acts 1993-2023 to An Bord Pleanála (‘the Board’) for approval in relation to a proposed road development comprising inter alia:

- Approximately 3.5 km of mainline N2 bypass Type 2 dual carriageway;
- Approximately 1.4 km of realigned N51 National Road;
- 1 major bridge crossing of the River Boyne and River Blackwater SAC, approximately 258 m long;
- 3 at-grade roundabouts at N2 South, N51 and N2 North;
- Reconfiguration of The Square junction in Slane, including removal of traffic light control;
- Public Realm improvement and traffic management measures in Slane Village Architectural Conservation Area (ACA), including the relocation of a cast-iron hydrant (Protected Structure 90662) and pavement works on Slane Bridge (Protected Structure 90684);
- Provision of a car park on the N51 east of The Square junction, to include new openings in rubble stone wall (Protected Structure 90697) for car park entrance and replacement field access;
- Provision of pedestrian / cyclist link to carpark, to include new opening in rubble stone wall (Protected Structure 90698) for access from existing N2 south of The Square junction;
- Approximately 2.7 km of accommodation works and maintenance access tracks;
- 1 new road overbridge to allow the proposed N2 to pass under Rosnaree Road (L16002);
- 2 farm accommodation overbridges;
- 3 No. new culverts on the Mattock (Mooretown) Stream and removal of existing culvert under existing N2;

- Provision of shared footway/cycleway facilities, including a pedestrian/cyclist bridge to the existing Boyne Canal towpath;
- The acquisition of 3 private dwellings and demolition of 2 of these;
- The acquisition and demolition of a derelict gate lodge and agricultural buildings including uninhabited former dwelling;
- Utility diversions;
- Drainage system, including attenuated outfalls; and
- Landscaping and environmental mitigation measures;

together with all ancillary and consequential Scheme works.

The Council has submitted to the Board an Environmental Impact Assessment Report prepared in accordance with section 50 of the Roads Acts 1993-2023 in respect of the proposed road development.

The Council has also prepared a Natura Impact Statement under Part XAB of the Planning and Development Acts 2000-2022 for the purposes of Article 6 of the Habitats Directive in respect of the proposed road development which has also been submitted to the Board.

2. The full Environmental Impact Assessment Report and the Natura Impact Statement may be downloaded free of charge from the N2 Slane Bypass and Public Realm Enhancement Scheme Website: www.n2slanebypass.ie.

A copy of the Environmental Impact Assessment Report / Natura Impact Statement may be obtained by contacting the offices of Meath County Council, Buvinda House, Dublin Road, Navan, Co. Meath C15 Y291. (Tel: 046 9097000).

3. Submissions may be made in writing to the Board (see below), in relation to:

- the likely effects on the environment of the proposed road development;
- the implications of the proposed road development for proper planning and sustainable development in the area in which it is proposed to situate the proposed road development; and
- the likely significant effects of the proposed road development on a European site between **the 6th December 2023 and 5.30pm on the 16th of February 2024**.

There is a €50 fee for making a submission/observation in relation to the EIAR/ NIS Application.

This fee does not apply to certain prescribed bodies or to property owners and others with a legal interest in land who are objecting to compulsory acquisition of land in which they have such an interest in a compulsory acquisition case.


Submissions with a fee can be made via post (to: **the Board at 64 Marlborough Street, Dublin 1, D01 V902**), in person, and via the Board's online submission portal <https://online.pleanala.ie/en-ie/sid/observation>

Objections/submissions without a fee can be made via post, in person, and via email to laps@pleanala.ie

Further information in this regard may be obtained from the Strategic Infrastructure Section of An Bord Pleanála on 01 8588100 or from the website of An Bord Pleanála at www.pleanala.ie

The Board may, in relation to an application for approval and consent, by order, approve the proposed road development or any part thereof with or without conditions or modifications or it may refuse such development.

Yours faithfully

A handwritten signature in black ink, appearing to read 'John McGrath', written over a horizontal line.

John McGrath
Senior Engineer.

Comhairle Chontae na Mí

Teach Buvinda, Bóthar Átha Cliath, An Uaimh,
Contae na Mí, C15 Y291

Fón: 046 – 9097000/Fax: 046 – 9097001

R-phost: customerservice@meathcoco.ie

Web: www.meath.ie

Uimhir Chláraithe: 00172770



Meath County Council

Buvinda House, Dublin Road, Navan,
Co. Meath, C15 Y291

Tel: 046 – 9097000/Fax: 046 – 9097001

E-mail: customerservice@meathcoco.ie

Web: www.meath.ie

Registration No.: 00172770

Our Ref: TRA 01 009 00 12 07

6th December 2023

Commission for Regulation of Utilities
planning@cru.ie

By email to: planning@cru.ie

Roads Acts 1993-2023

Prescribed form of notice to be served on bodies or persons referred to in Section 51(3)(b)

N2 Slane Bypass and Public Realm Enhancement Scheme

Dear Sir/Madam,

1 Meath County Council (“the road authority”) has applied under section 51 of the Roads Acts 1993-2023 to An Bord Pleanála (“the Board”) for approval in relation to a proposed road development comprising inter alia:

- Approximately 3.5 km of mainline N2 bypass Type 2 dual carriageway;
- Approximately 1.4 km of realigned N51 National Road;
- 1 major bridge crossing of the River Boyne and River Blackwater SAC, approximately 258 m long;
- 3 at-grade roundabouts at N2 South, N51 and N2 North;
- Reconfiguration of The Square junction in Slane, including removal of traffic light control;
- Public Realm improvement and traffic management measures in Slane Village Architectural Conservation Area (ACA), including the relocation of a cast-iron hydrant (Protected Structure 90662) and pavement works on Slane Bridge (Protected Structure 90684);
- Provision of a car park on the N51 east of The Square junction, to include new openings in rubble stone wall (Protected Structure 90697) for car park entrance and replacement field access;
- Provision of pedestrian / cyclist link to carpark, to include new opening in rubble stone wall (Protected Structure 90698) for access from existing N2 south of The Square junction;
- Approximately 2.7 km of accommodation works and maintenance access tracks;
- 1 new road overbridge to allow the proposed N2 to pass under Rosnaree Road (L16002);
- 2 farm accommodation overbridges;
- 3 No. new culverts on the Mattock (Mooretown) Stream and removal of existing culvert under existing N2;
- Provision of shared footway/cycleway facilities, including a pedestrian/cyclist bridge to the existing Boyne Canal towpath;

- The acquisition of 3 private dwellings and demolition of 2 of these;
- The acquisition and demolition of a derelict gate lodge and agricultural buildings including uninhabited former dwelling;
- Utility diversions;
- Drainage system, including attenuated outfalls; and
- Landscaping and environmental mitigation measures;

together with all ancillary and consequential Scheme works.

The Council has submitted to the Board an Environmental Impact Assessment Report prepared in accordance with section 50 of the Roads Acts 1993-2023 in respect of the proposed road development.

The Council has also prepared a Natura Impact Statement under Part XAB of the Planning and Development Acts 2000-2022 for the purposes of Article 6 of the Habitats Directive in respect of the proposed road development which has also been submitted to the Board.

2. The full Environmental Impact Assessment Report and the Natura Impact Statement may be downloaded free of charge from the N2 Slane Bypass and Public Realm Enhancement Scheme Website: www.n2slanebypass.ie.

A copy of the Environmental Impact Assessment Report / Natura Impact Statement may be obtained by contacting the offices of Meath County Council, Buvinda House, Dublin Road, Navan, Co. Meath C15 Y291. (Tel: 046 9097000).

3. Submissions may be made in writing to the Board (see below), in relation to:

- the likely effects on the environment of the proposed road development;
- the implications of the proposed road development for proper planning and sustainable development in the area in which it is proposed to situate the proposed road development; and
- the likely significant effects of the proposed road development on a European site between **the 6th December 2023 and 5.30pm on the 16th of February 2024**.

There is a €50 fee for making a submission/observation in relation to the EIAR/ NIS Application.

This fee does not apply to certain prescribed bodies or to property owners and others with a legal interest in land who are objecting to compulsory acquisition of land in which they have such an interest in a compulsory acquisition case.

Submissions with a fee can be made via post (to: **the Board at 64 Marlborough Street, Dublin 1, D01 V902**), in person, and via the Board's online submission portal <https://online.pleanala.ie/en-ie/sid/observation>

Objections/submissions without a fee can be made via post, in person, and via email to laps@pleanala.ie

Further information in this regard may be obtained from the Strategic Infrastructure Section of An Bord Pleanála on 01 8588100 or from the website of An Bord Pleanála at www.pleanala.ie

The Board may, in relation to an application for approval and consent, by order, approve the proposed road development or any part thereof with or without conditions or modifications or it may refuse such development.

Yours faithfully

A handwritten signature in black ink, appearing to read 'J McGrath', is written over a horizontal line.

John McGrath
Senior Engineer.

Comhairle Chontae na Mí

Teach Buvinda, Bóthar Átha Cliath, An Uaimh,
Contae na Mí, C15 Y291

Fón: 046 – 9097000/Fax: 046 – 9097001

R-phost: customerservice@meathcoco.ie

Web: www.meath.ie

Uimhir Chláraithe: 00172770



Meath County Council

Buvinda House, Dublin Road, Navan,
Co. Meath, C15 Y291

Tel: 046 – 9097000/Fax: 046 – 9097001

E-mail: customerservice@meathcoco.ie

Web: www.meath.ie

Registration No.: 00172770

Our Ref: TRA 01 009 00 12 07

6th December 2023

Udaras na Gaeltachta

pleanailrsc@udaras.ie

By email to: pleanailrsc@udaras.ie

Roads Acts 1993-2023

Prescribed form of notice to be served on bodies or persons referred to in Section 51(3)(b)

N2 Slane Bypass and Public Realm Enhancement Scheme

Dear Sir/Madam,

1 Meath County Council (“the road authority”) has applied under section 51 of the Roads Acts 1993-2023 to An Bord Pleanála (‘the Board’) for approval in relation to a proposed road development comprising inter alia:

- Approximately 3.5 km of mainline N2 bypass Type 2 dual carriageway;
- Approximately 1.4 km of realigned N51 National Road;
- 1 major bridge crossing of the River Boyne and River Blackwater SAC, approximately 258 m long;
- 3 at-grade roundabouts at N2 South, N51 and N2 North;
- Reconfiguration of The Square junction in Slane, including removal of traffic light control;
- Public Realm improvement and traffic management measures in Slane Village Architectural Conservation Area (ACA), including the relocation of a cast-iron hydrant (Protected Structure 90662) and pavement works on Slane Bridge (Protected Structure 90684);
- Provision of a car park on the N51 east of The Square junction, to include new openings in rubble stone wall (Protected Structure 90697) for car park entrance and replacement field access;
- Provision of pedestrian / cyclist link to carpark, to include new opening in rubble stone wall (Protected Structure 90698) for access from existing N2 south of The Square junction;
- Approximately 2.7 km of accommodation works and maintenance access tracks;
- 1 new road overbridge to allow the proposed N2 to pass under Rossnaree Road (L16002);
- 2 farm accommodation overbridges;
- 3 No. new culverts on the Mattock (Mooretown) Stream and removal of existing culvert under existing N2;
- Provision of shared footway/cycleway facilities, including a pedestrian/cyclist bridge to the existing Boyne Canal towpath;

- The acquisition of 3 private dwellings and demolition of 2 of these;
- The acquisition and demolition of a derelict gate lodge and agricultural buildings including uninhabited former dwelling;
- Utility diversions;
- Drainage system, including attenuated outfalls; and
- Landscaping and environmental mitigation measures;

together with all ancillary and consequential Scheme works.

The Council has submitted to the Board an Environmental Impact Assessment Report prepared in accordance with section 50 of the Roads Acts 1993-2023 in respect of the proposed road development.

The Council has also prepared a Natura Impact Statement under Part XAB of the Planning and Development Acts 2000-2022 for the purposes of Article 6 of the Habitats Directive in respect of the proposed road development which has also been submitted to the Board.

2. The full Environmental Impact Assessment Report and the Natura Impact Statement may be downloaded free of charge from the N2 Slane Bypass and Public Realm Enhancement Scheme Website: www.n2slanebypass.ie.

A copy of the Environmental Impact Assessment Report / Natura Impact Statement may be obtained by contacting the offices of Meath County Council, Buvinda House, Dublin Road, Navan, Co. Meath C15 Y291. (Tel: 046 9097000).

3. Submissions may be made in writing to the Board (see below), in relation to:

- the likely effects on the environment of the proposed road development;
- the implications of the proposed road development for proper planning and sustainable development in the area in which it is proposed to situate the proposed road development; and
- the likely significant effects of the proposed road development on a European site between **the 6th December 2023 and 5.30pm on the 16th of February 2024**.

There is a €50 fee for making a submission/observation in relation to the EIAR/ NIS Application.

This fee does not apply to certain prescribed bodies or to property owners and others with a legal interest in land who are objecting to compulsory acquisition of land in which they have such an interest in a compulsory acquisition case.

Submissions with a fee can be made via post (to: **the Board at 64 Marlborough Street, Dublin 1, D01 V902**), in person, and via the Board's online submission portal <https://online.pleanala.ie/en-ie/sid/observation>

Objections/submissions without a fee can be made via post, in person, and via email to laps@pleanala.ie

Further information in this regard may be obtained from the Strategic Infrastructure Section of An Bord Pleanála on 01 8588100 or from the website of An Bord Pleanála at www.pleanala.ie

The Board may, in relation to an application for approval and consent, by order, approve the proposed road development or any part thereof with or without conditions or modifications or it may refuse such development.

Yours faithfully

A handwritten signature in black ink, appearing to read 'John McGrath', is written over a horizontal line. The signature is stylized and cursive.

John McGrath
Senior Engineer.