





Register of Ownership of Freehold Land

Part 1(A) - The Property

Note: Unless a note to the contrary appears, neither the description of land in the register nor its identification by reference to the Registry Map is conclusive as to boundaries or extent.

For parts transferred see Part 1(B)









































































































































































No.	Description	Official Notes
1	<p>The property shown coloured Red as plan(s)  on the Registry Map, situate in the Townland of STAMULLIN, in the Barony of DULEEK UPPER, in the Electoral Division of STAMULLIN.</p> <p></p> <p> </p>	

Land Registry

County Meath

Folio 

Part 1(B) - Property Parts Transferred

No.	Prop No.	Instrument	Date	Area(Hectares)	Plan	Folio No.
						
						
						
						
						
						
						
						
						
						
						
						
						
						
						
						
						
						
						
						
						
						
						
						
						
						
						
						

Land Registry

County Meath

Folio



No.	Prop No.	Instrument	Date	Area(Hectares)	Plan	Folio No.
█	█	██████████	██████████		██████████	██████████
█	█	██████████	██████████		██████████	██████████
█	█	██████████	██████████		██████████	██████████
█	█	██████████	██████████		██████████	██████████
█	█	██████████	██████████		██████████	██████████
█	█	██████████	██████████		██████████	██████████
█	█	██████████	██████████		██████████	██████████
█	█	██████████	██████████		██████████	██████████
█	█	██████████	██████████		██████████	██████████
█	█	██████████	██████████		██████████	██████████


Land Registry


County Meath

Folio 

Part 2 - Ownership

Title ABSOLUTE See Entry Num 1 PART 2

No.	The devolution of the property is subject to the provisions of Part II of the Succession Act, 1965
	




Land Registry

County Meath

Folio 

Part 3 - Burdens and Notices of Burdens


No.	Particulars
	

Land Registry

County Meath

Folio






No.	Particulars
 A large, solid black rectangular area covering the entire body of the table, indicating that the data has been redacted.	

Land Registry

County Meath

Folio



No.	Particulars				
					

Land Registry

County Meath

Folio 

No.	Particulars
