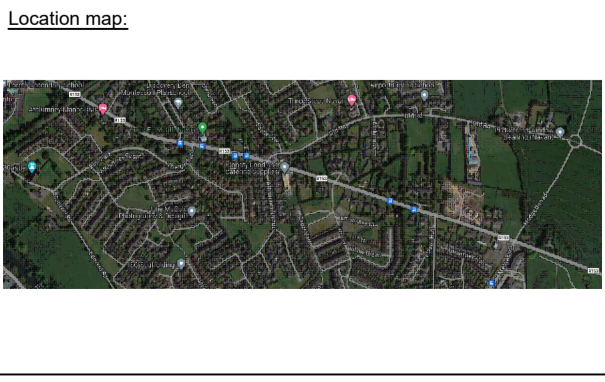
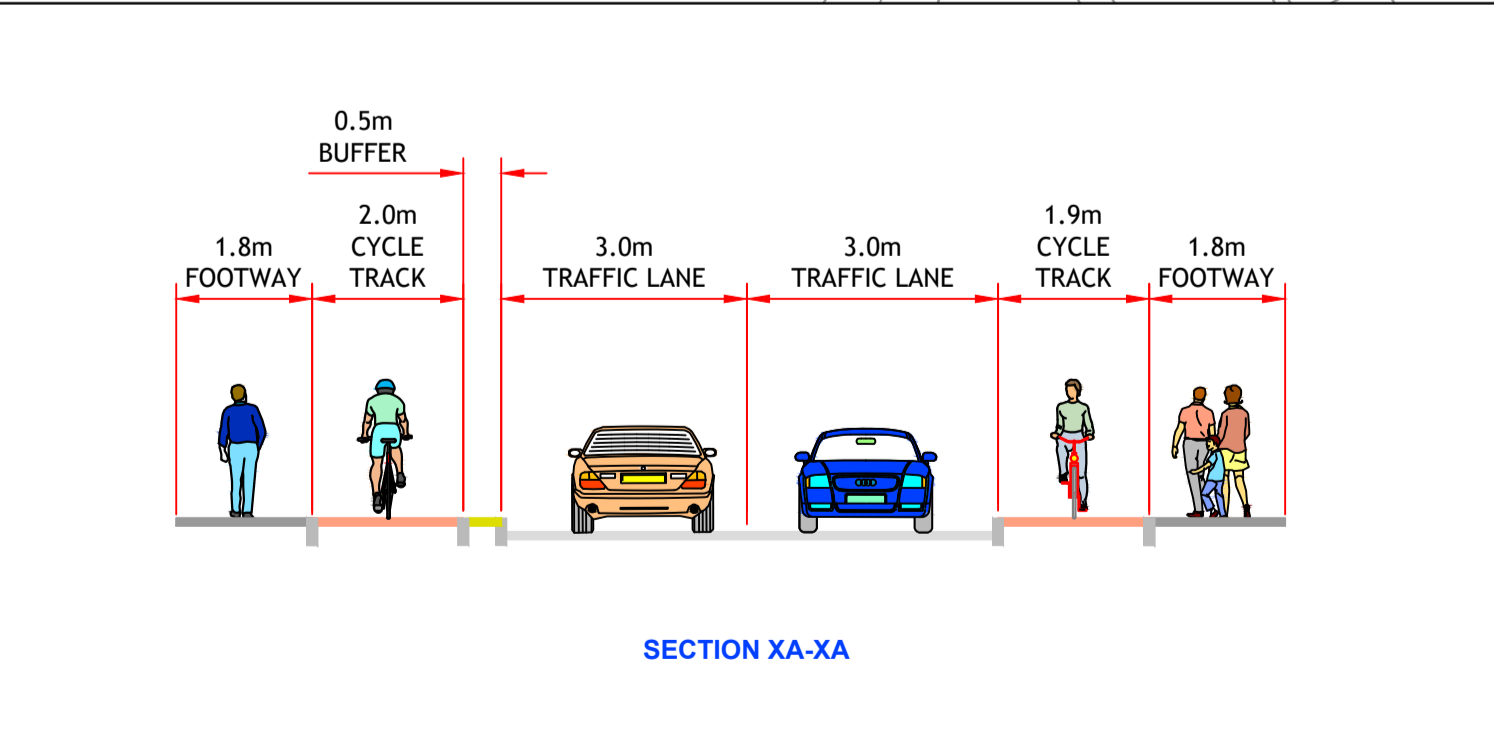
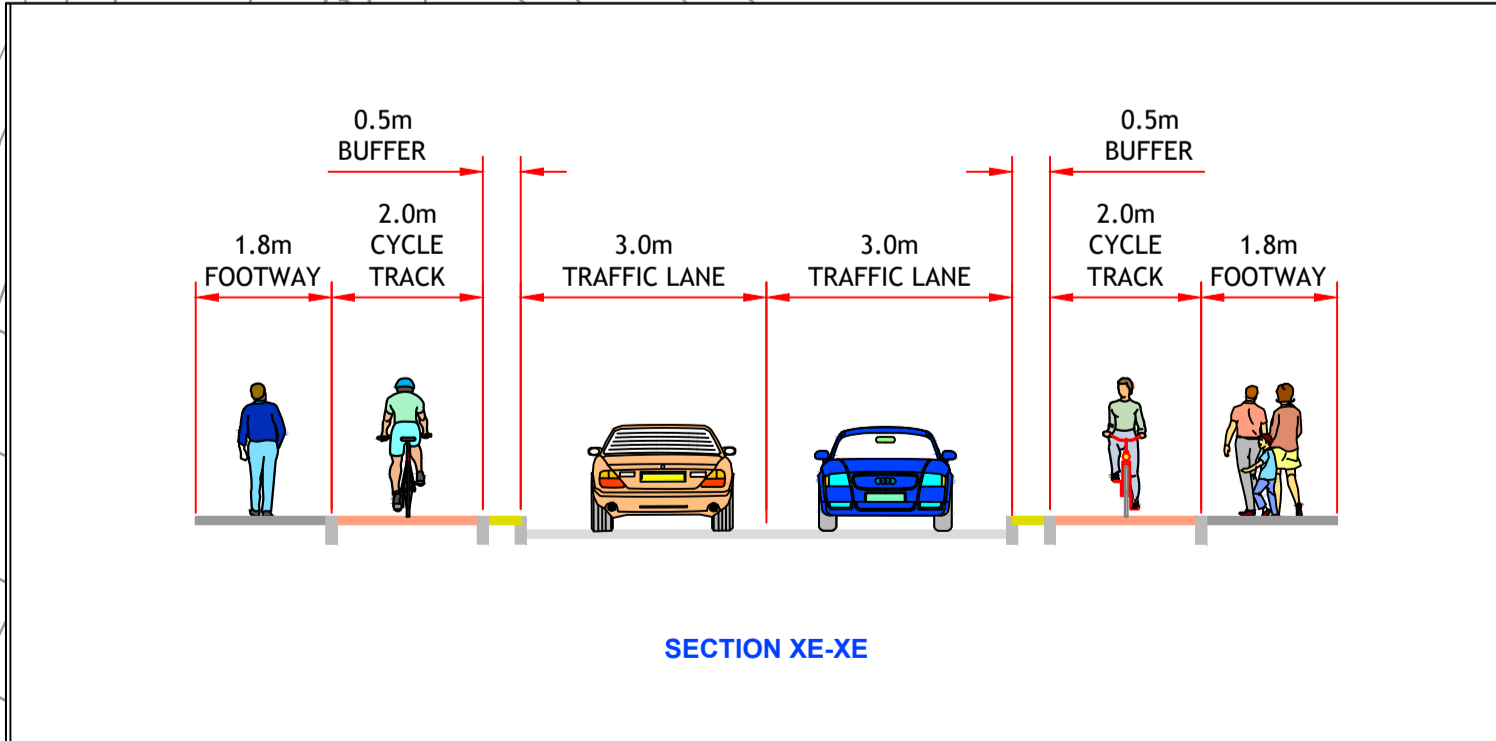


**LEGEND:**

- CYCLE TRACK
- FOOTWAY
- SHARED CYCLIST / PEDESTRIAN FACILITY
- CARRIAGEWAY
- RAISED TABLE
- BUFFER
- VERGE
- BUS STOP LOCATIONS
- PROPOSED KERBLINE
- RED BLISTER TACTILE PAVING
- BUFF BLISTER TACTILE PAVING
- BUFF CORDUROY TACTILE PAVING
- EXISTING KERBLINE
- EXISTING BOUNDARY



**Disclaimer**

a. This drawing is to be used for the design element identified in the titlebox. Other information shown is to be considered indicative only. The drawing is to be read in conjunction with all other relevant design drawings.

b. O.S. data used for plans are printed under © Ordnance Survey Ireland Government of Ireland. All rights reserved. Licence Number 2020/OSI, NMA, 180 National Transport Authority. All elevations are in metres and relate to OSI Geoid Model (OSGM15) Mean Head. All Co-ordinates are in Irish Transverse Mercator Grid (ITM) as defined by OSI active local GPS station.

Rev	Date	Drn	Chk'd	App'd	Description
P01	19/12/2023	EK	OW	AJ	FIRST ISSUE
P02	09/01/2024	JH	OW	AJ	SEGREGATED FACILITY INSTALLED ON ELM PARK

Client: **NTA**  
Údarás Náisiúnta Iompair  
National Transport Authority

Engineering Designer: **Jacobs**

Date: 09/01/2024 | Scale: 1:500 @ A1, 1:1000 @ A3 | Drawn: EK | Checked: OW | Approved: AJ

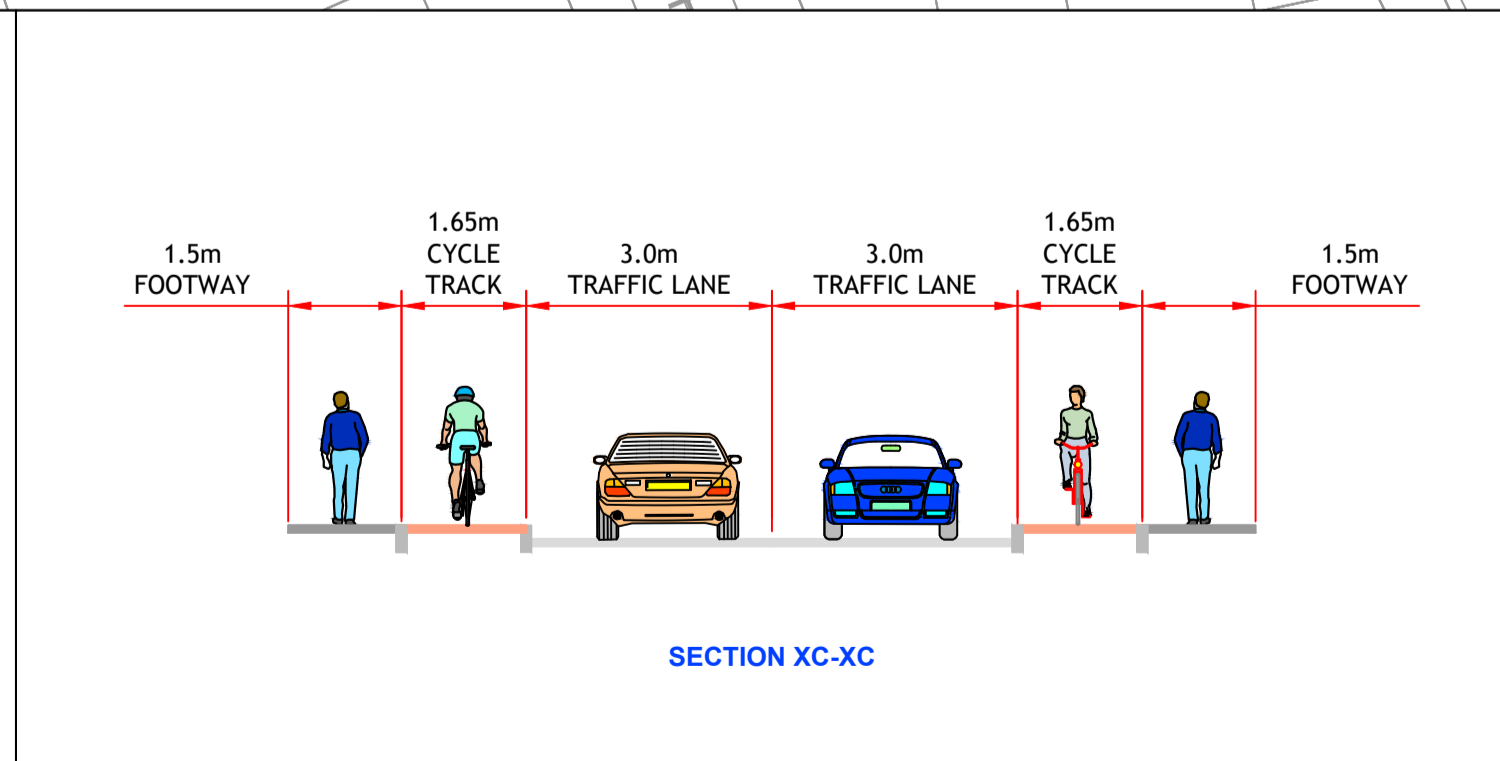
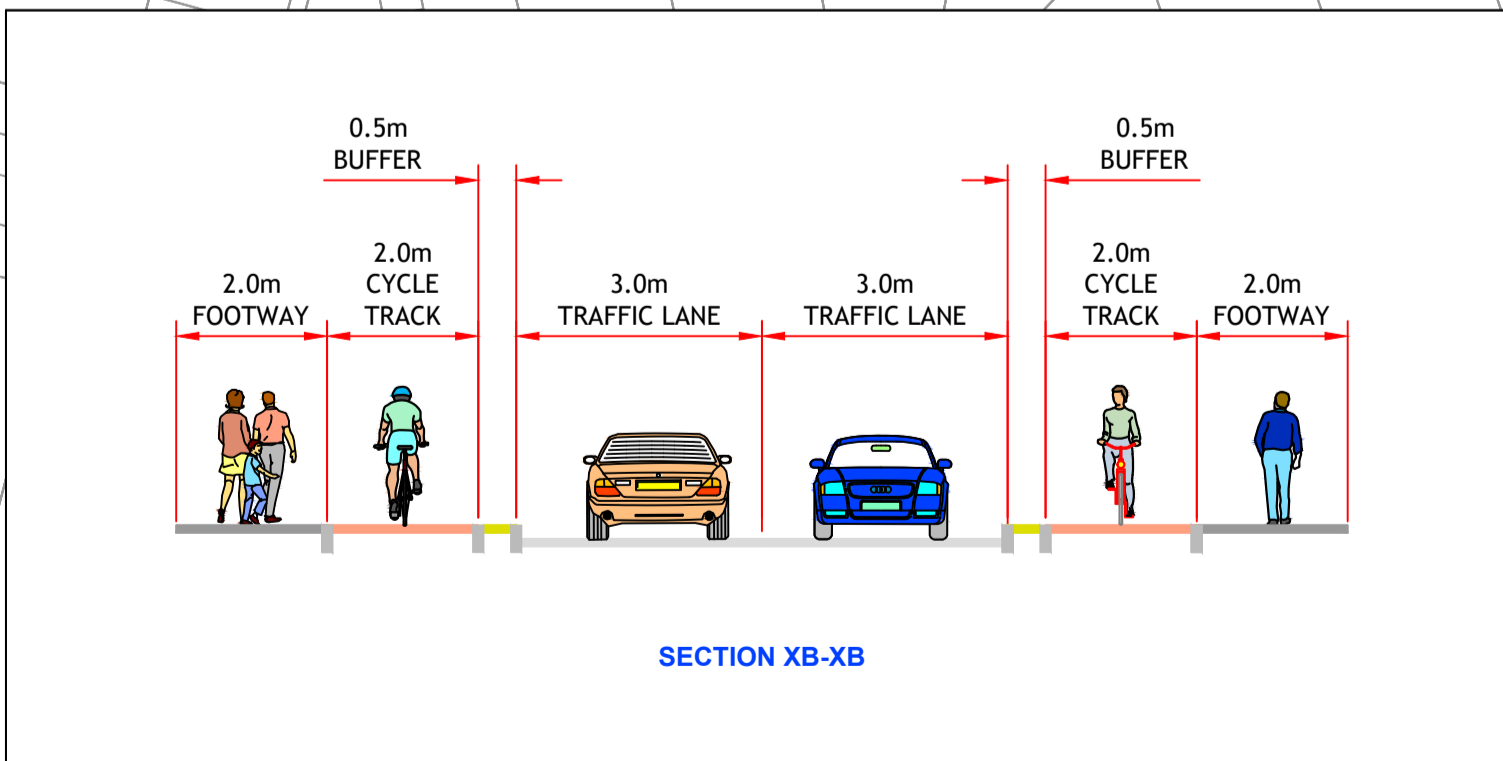
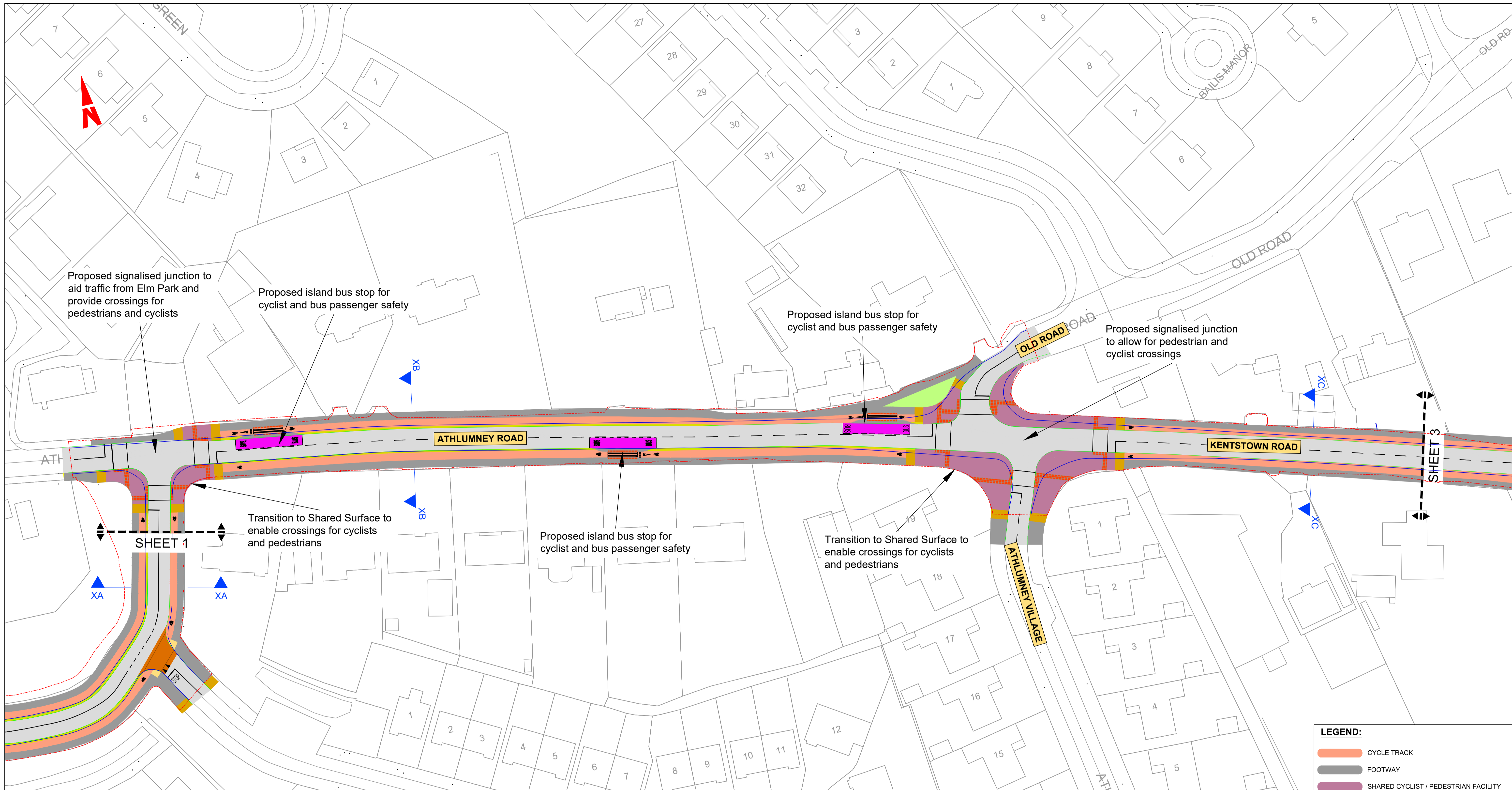
Project Code: D3752500 | Originator Code: JAC | QMS Code:

Programme Title <b>Navan Cycle Scheme - Convent Road to Metges Road Junction</b>			
Drawing Title CONCEPT DESIGN PROPOSED GENERAL ARRANGEMENT			
Drawing File Name <b>NCP5_MCC-JAC-HML-ZZ-DR-CR-0031</b>	Sheet Number 01 of 04	Status S0	Rev P02

DO NOT SCALE USE FIGURED DIMENSIONS ONLY

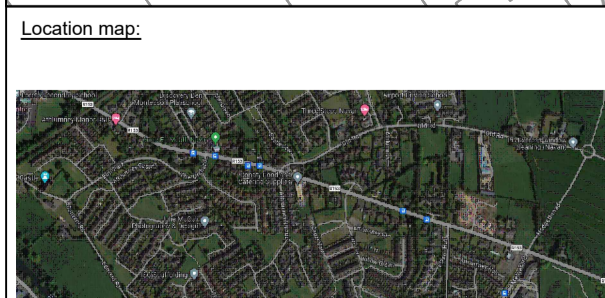
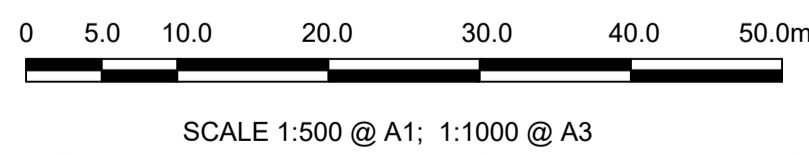
DRAFT DRAWING SHEETS





**LEGEND:**

- CYCLE TRACK
- FOOTWAY
- SHARED CYCLIST / PEDESTRIAN FACILITY
- CARRIAGEWAY
- RAISED TABLE
- BUFFER
- VERGE
- BUS STOP LOCATIONS
- PROPOSED KERBLINE
- RED BLISTER TACTILE PAVING
- BUFF BLISTER TACTILE PAVING
- BUFF CORDUROY TACTILE PAVING
- EXISTING KERBLINE
- EXISTING BOUNDARY



**Disclaimer**  
 a. This drawing is to be used for the design element identified in the titlebox. Other information shown is to be considered indicative only. The drawing is to be read in conjunction with all other relevant design drawings.  
 b. O.S. data used for plans are printed under © Ordnance Survey Ireland Government of Ireland. All rights reserved. Licence Number 2020/OSI, NMA, 180 National Transport Authority. All elevations are in metres and relate to OSI Geoid Model (OSGM15) Malin Head. All Co-ordinates are in Irish Transverse Mercator Grid (ITM) as defined by OSI active local GPS station.

Rev	Date	Drn	Chk'd	App'd	Description
P01	19/12/2023	EK	OW	AJ	FIRST ISSUE
P02	09/01/2024	JH	OW	AJ	SEGREGATED FACILITY INSTALLED ON ELM PARK

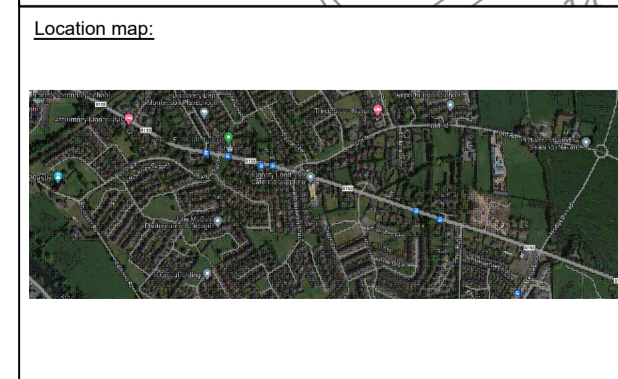
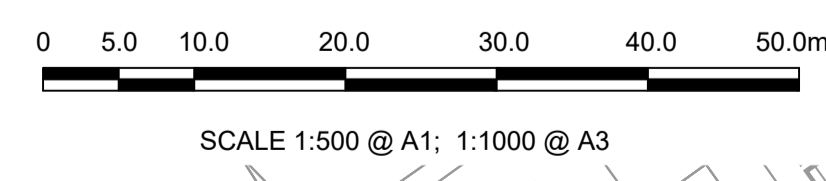
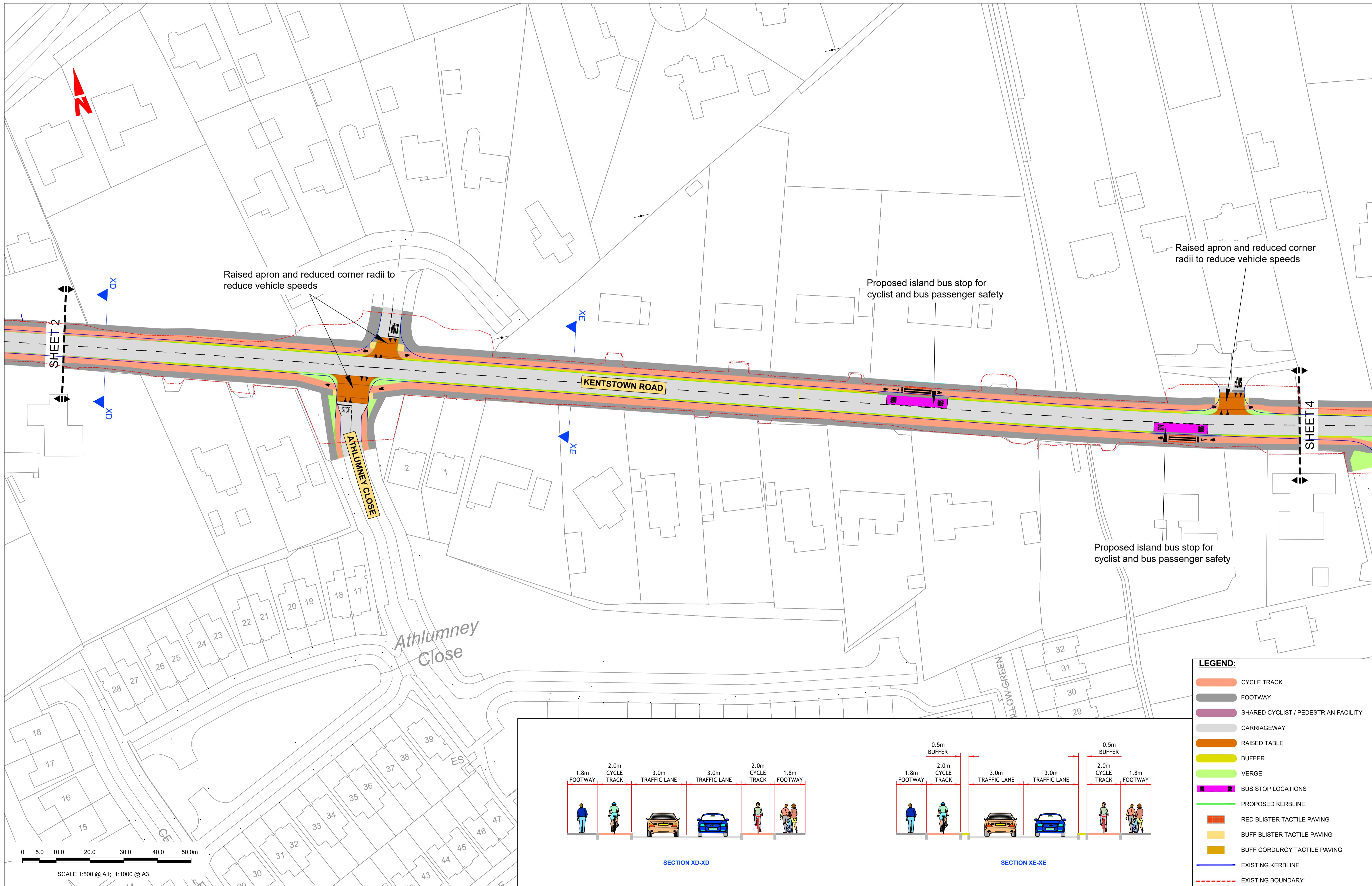
Client  
**NTA**  
 Údarás Náisiúnta Iompair  
 National Transport Authority

Engineering Designer  
**Jacobs**

Programme Title <b>Navan Cycle Scheme - Convent Road to Metges Road Junction</b>			
Drawing Title CONCEPT DESIGN PROPOSED GENERAL ARRANGEMENT			
Drawing File Name <b>NCPS_MCC-JAC-HML-ZZ-DR-CR-0032</b>	Sheet Number 02 of 04	Status S0	Rev P02

Date 09/01/2024	Scale 1:500 @ A1 1:1000 @ A3	Drawn EK	Checked OW	Approved AJ
Project Code D3752500	Originator Code JAC	QMS Code		





**Disclaimer**  
 a. This drawing is to be used for the design element identified in the titlebox. Other information shown is to be considered indicative only. The drawing is to be read in conjunction with all other relevant design drawings.  
 b. O.S. data used for plans are printed under © Ordnance Survey Ireland Government of Ireland. All rights reserved. Licence Number 2020/OSI, NMA, 180 National Transport Authority. All elevations are in metres and relate to OSI Geoid Model (OSGM15) Mean Head. All Co-ordinates are in Irish Transverse Mercator Grid (TM) as defined by OSI active local GPS station.

Rev	Date	Drn	Chk'd	App'd	Description
P02	09/01/2024	EK	OW	AJ	FIRST ISSUE
P02	09/01/2024	JH	OW	AJ	SEGREGATED FACILITY INSTALLED ON ELM PARK

Client: **NTA**  
 Údarás Náisiúnta Iompair  
 National Transport Authority

Engineering Designer: **Jacobs**

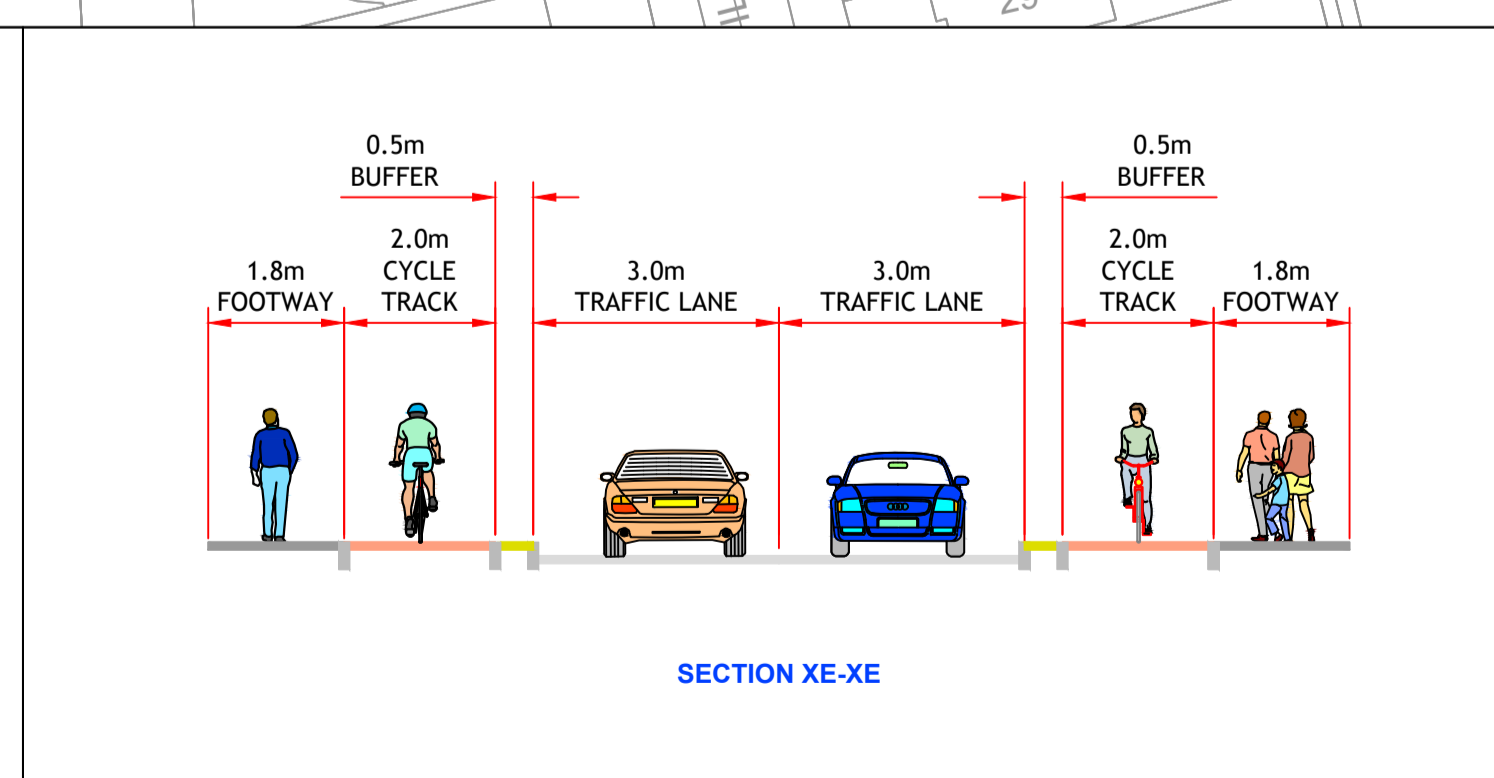
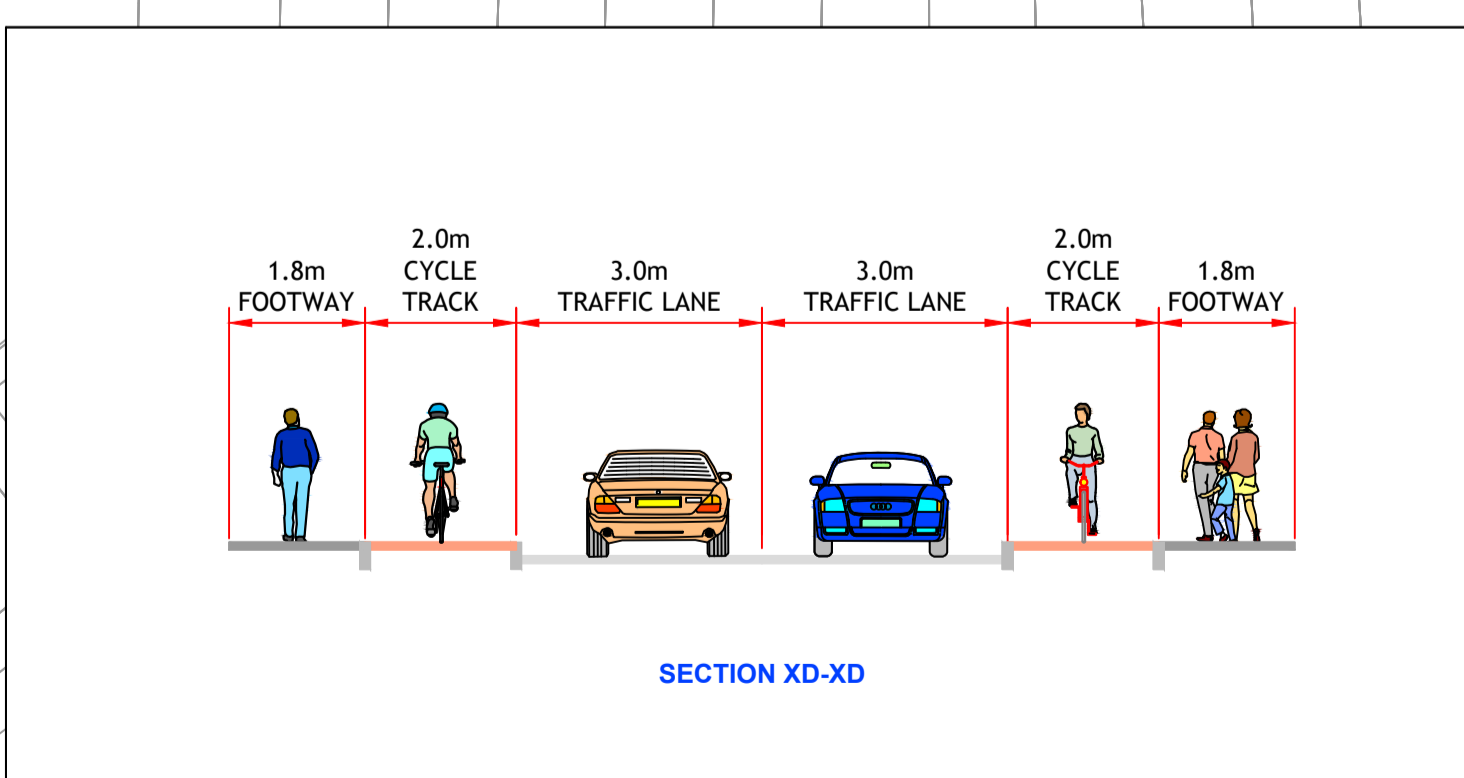
Date: 09/01/2024 | Scale: 1:500 @ A1, 1:1000 @ A3 | Drawn: EK | Checked: OW | Approved: AJ

Project Code: D3752500 | Originator Code: JAC | QMS Code:

Programme Title <b>Navan Cycle Scheme - Convent Road to Metges Road Junction</b>			
Drawing Title CONCEPT DESIGN PROPOSED GENERAL ARRANGEMENT			
Drawing File Name <b>NCPS_MCC-JAC-HML-ZZ-DR-CR-0033</b>	Sheet Number 03 of 04	Status S0	Rev P02

**LEGEND:**

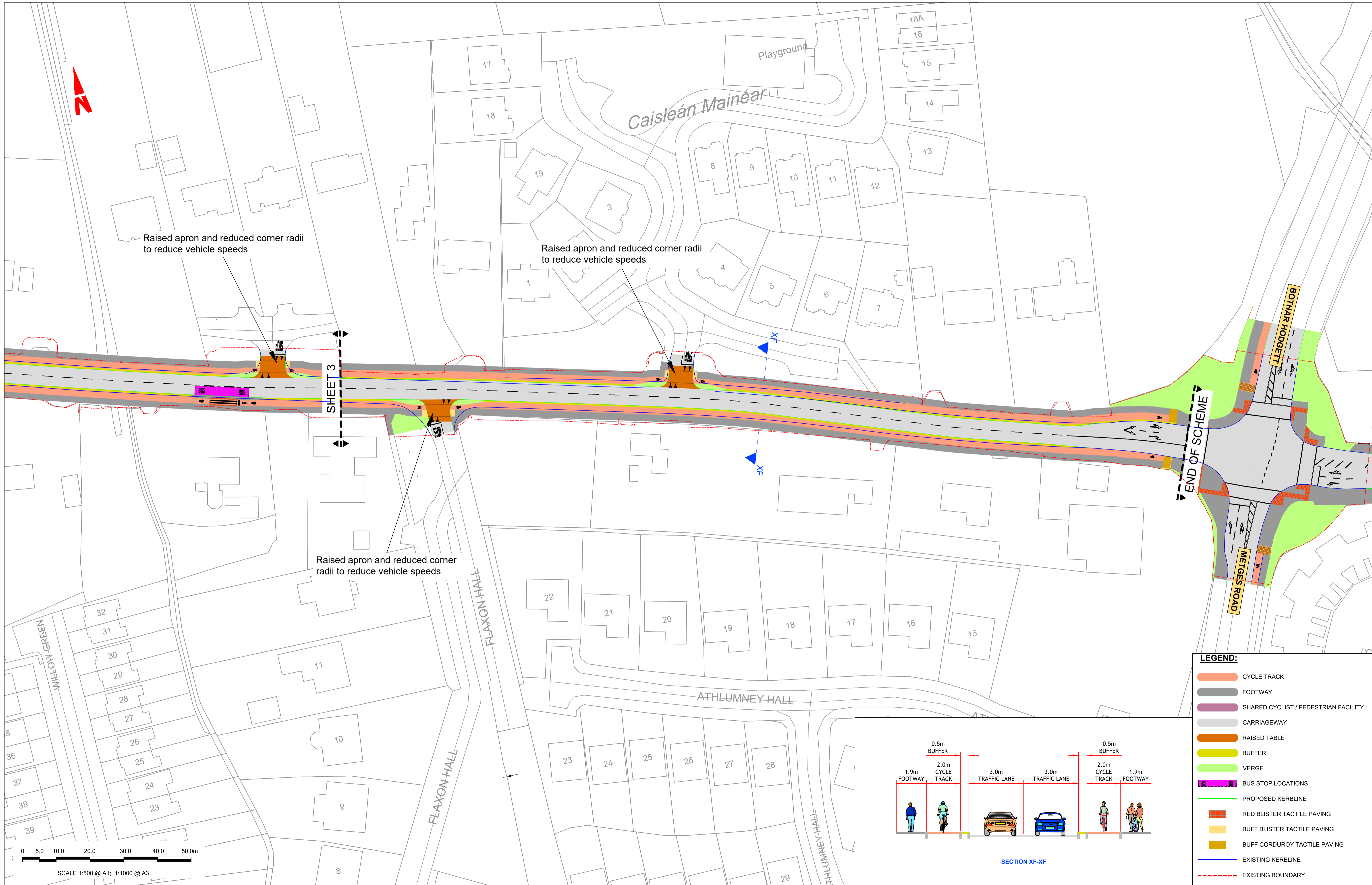
- CYCLE TRACK
- FOOTWAY
- SHARED CYCLIST / PEDESTRIAN FACILITY
- CARRIAGEWAY
- RAISED TABLE
- BUFFER
- VERGE
- BUS STOP LOCATIONS
- PROPOSED KERBLINE
- RED BLISTER TACTILE PAVING
- BUFF BLISTER TACTILE PAVING
- BUFF CORDUROY TACTILE PAVING
- EXISTING KERBLINE
- EXISTING BOUNDARY



DO NOT SCALE USE FIGURED DIMENSIONS ONLY

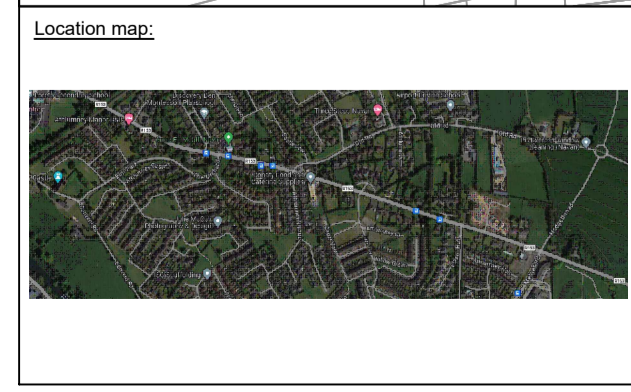
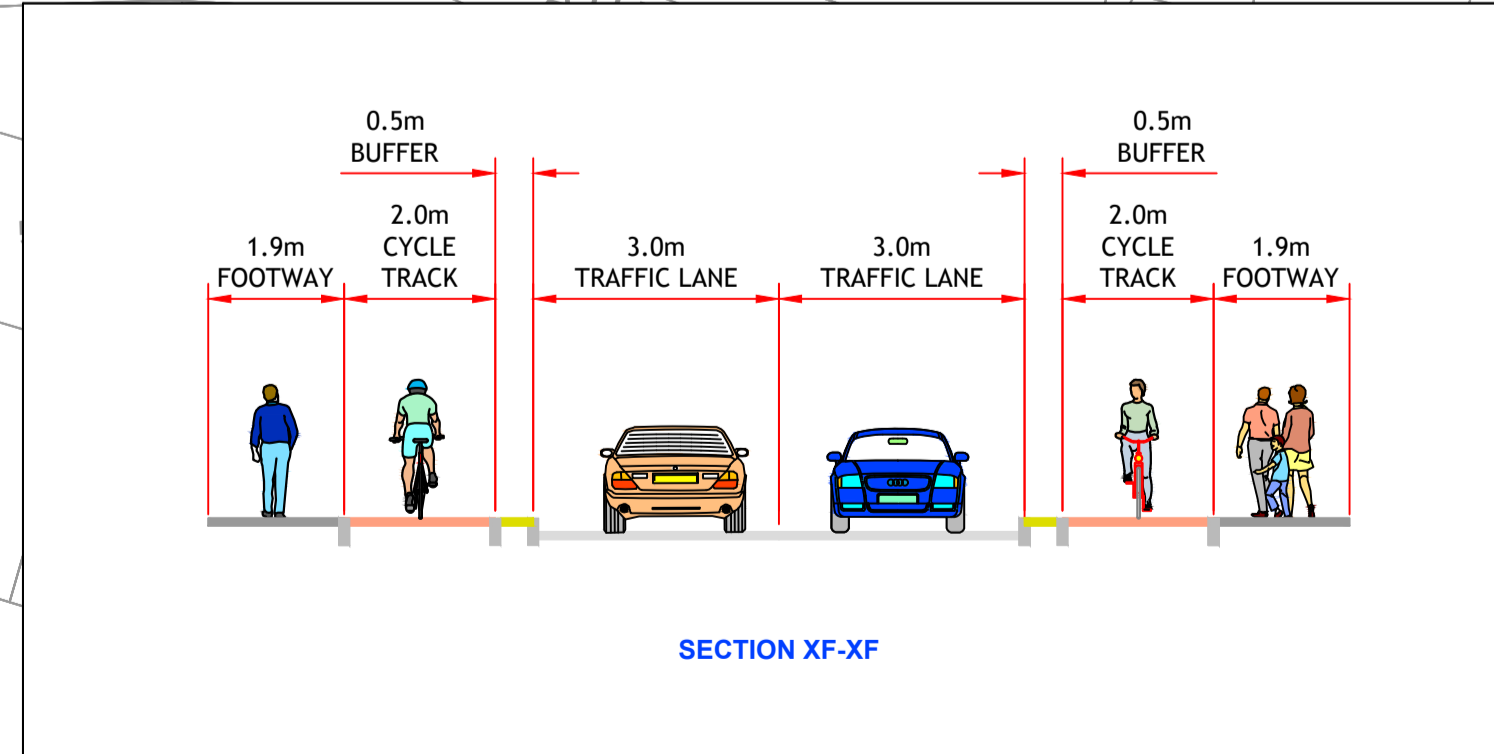
DRAFT DRAWING SHEETS





**LEGEND:**

- CYCLE TRACK
- FOOTWAY
- SHARED CYCLIST / PEDESTRIAN FACILITY
- CARRIAGEWAY
- RAISED TABLE
- BUFFER
- VERGE
- BUS STOP LOCATIONS
- PROPOSED KERBLINE
- RED BLISTER TACTILE PAVING
- BUFF BLISTER TACTILE PAVING
- BUFF CORDUROY TACTILE PAVING
- EXISTING KERBLINE
- EXISTING BOUNDARY



**Disclaimer**  
 a. This drawing is to be used for the design element identified in the titlebox. Other information shown is to be considered indicative only. The drawing is to be read in conjunction with all other relevant design drawings.  
 b. O.S. data used for plans are printed under © Ordnance Survey Ireland Government of Ireland. All rights reserved. Licence Number 2020/OSI, NMA, 180 National Transport Authority. All elevations are in metres and relate to OSI Geoid Model (OSGM15) Malin Head. All Co-ordinates are in Irish Transverse Mercator Grid (ITM) as defined by OSI active local GPS station.

Rev	Date	Drn	Chk'd	App'd	Description
P01	19/12/2023	EK	OW	AJ	FIRST ISSUE
P02	09/01/2024	JH	OW	AJ	SEGREGATED FACILITY INSTALLED ON ELM PARK

Client: **NTA**  
 Údarás Náisiúnta Iompair  
 National Transport Authority

Engineering Designer: **Jacobs**

Date: 09/01/2024 Scale: 1:500 @ A1, 1:1000 @ A3  
 Drawn: EK, Checked: OW, Approved: AJ

Project Code: D3752500 Originator Code: JAC QMS Code:

Programme Title Navan Cycle Scheme - Convent Road to Metges Road Junction			
Drawing Title CONCEPT DESIGN PROPOSED GENERAL ARRANGEMENT			
Drawing File Name NCP5_MCC-JAC-HML-ZZ-DR-CR-0034	Sheet Number 04 of 04	Status S0	Rev P02

DO NOT SCALE USE FIGURED DIMENSIONS ONLY

DRAFT DRAWING SHEETS