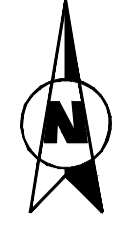


Notes:
1. Drawings based on topographical survey undertaken by Meath County Council



- LEGEND:**
- SCHEME EXTENTS
 - PROPOSED 0 to 6mm UPSTAND KERB
 - PROPOSED 25mm UPSTAND KERB
 - PROPOSED 125mm UPSTAND KERB
 - PROPOSED TRANSITION KERB
 - PROPOSED 300mm DRAINAGE PIPE
 - PROPOSED 150mm GULLY CONNECTION PIPE
 - PROPOSED TYPE C MANHOLE
 - PROPOSED GULLY
 - PROPOSED RUMBLE STRIP



ROAD NARROWS ON BOTH SIDES (W071) WITH SUPPLEMENTARY PLATE P 063



CYCLISTS AHEAD (W143)

REFER TO SHEET 02
MATCHLINE

© National Mapping Division of Taitte Éireann. All rights reserved. Licence number CYAL50320677/MeathCountyCouncil



Rev.	Date	Revision Details	Drawn	Checked	Approved
B	13-03-24	For Issue	RD	RD	AM
A	11-03-24	For Issue	ECM	RD	AM

© This drawing is the property of SYSTRA Limited and the information can only be reproduced with their prior permission.



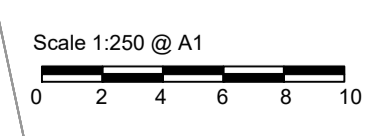
2nd Floor, Riverview House
21-23 City Quay, Dublin 2
D02 FP21 Tel: +353 1 566 2028

Client: Meath County Council

Project: Greenway Associated Works

Title: GENERAL ARRANGEMENT
Traffic Calming Measures
Site 1 Gibbstown
Sheet 1 of 4

Drawn	Checked	Approved
ECM	RD	AM
Original dtp. size	Date	Scale
A1	March 2024	1:250
Drawing Status	Drawing Number	Rev.
For Issue	IE01123831_S1_TCM_GA_01	B



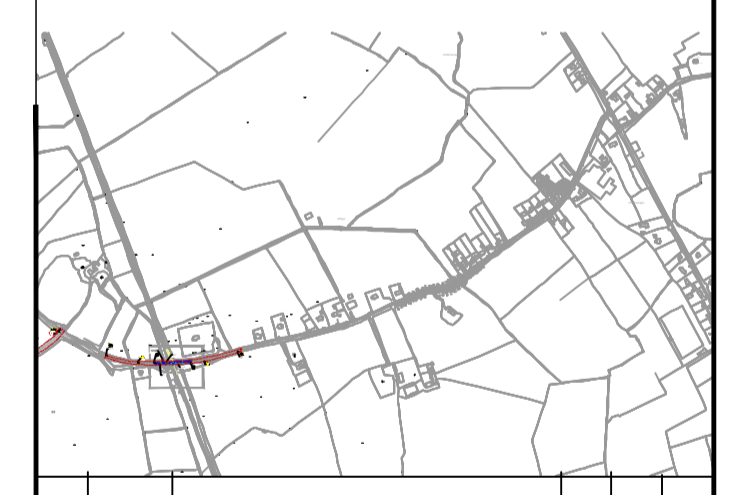


Notes:
1. Drawings based on topographical survey undertaken by Meath County Council

- LEGEND:**
- SCHEME EXTENTS
 - PROPOSED 0 to 6mm UPSTAND KERB
 - PROPOSED 25mm UPSTAND KERB
 - PROPOSED 125mm UPSTAND KERB
 - PROPOSED TRANSITION KERB
 - PROPOSED 300mm DRAINAGE PIPE
 - PROPOSED 150mm GULLY CONNECTION PIPE
 - PROPOSED TYPE C MANHOLE
 - PROPOSED GULLY
 - PROPOSED RUMBLE STRIP

REFER TO SHEET 03
MATCHLINE

© National Mapping Division of Tailte Éireann. All rights reserved. Licence number CYAL50320677/MeathCountyCouncil



Rev.	Date	Revision details	Drawn	Checked	Approved
B	13-03-24	For Issue	RD	RD	AM
A	11-03-24	For Issue	ECM	RD	AM

© This drawing is the property of SYSTRA Limited and the information can only be reproduced with their prior permission.



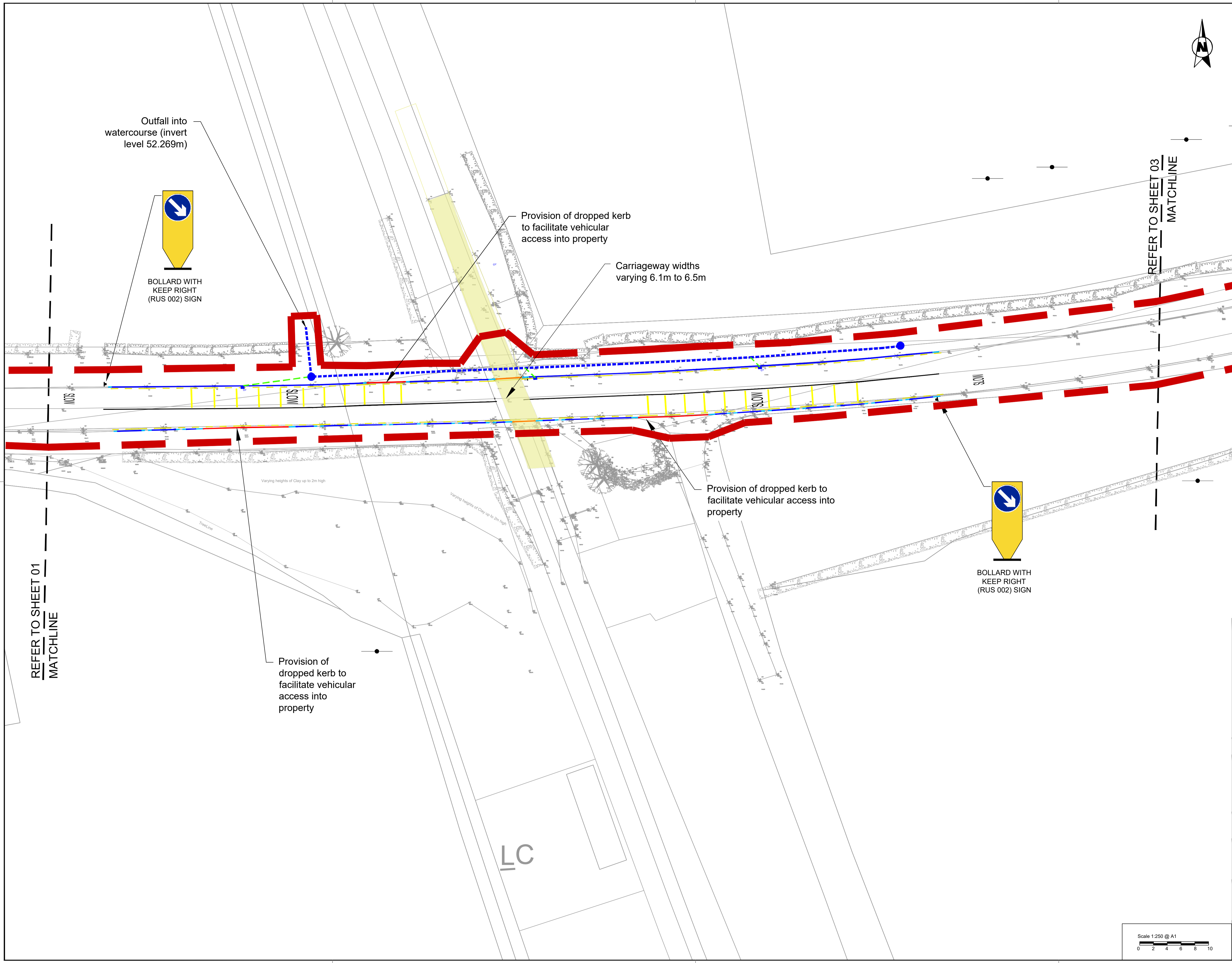
2nd Floor, Riverview House
21-23 City Quay, Dublin 2
D02 FP21 Tel: +353 1 566 2028

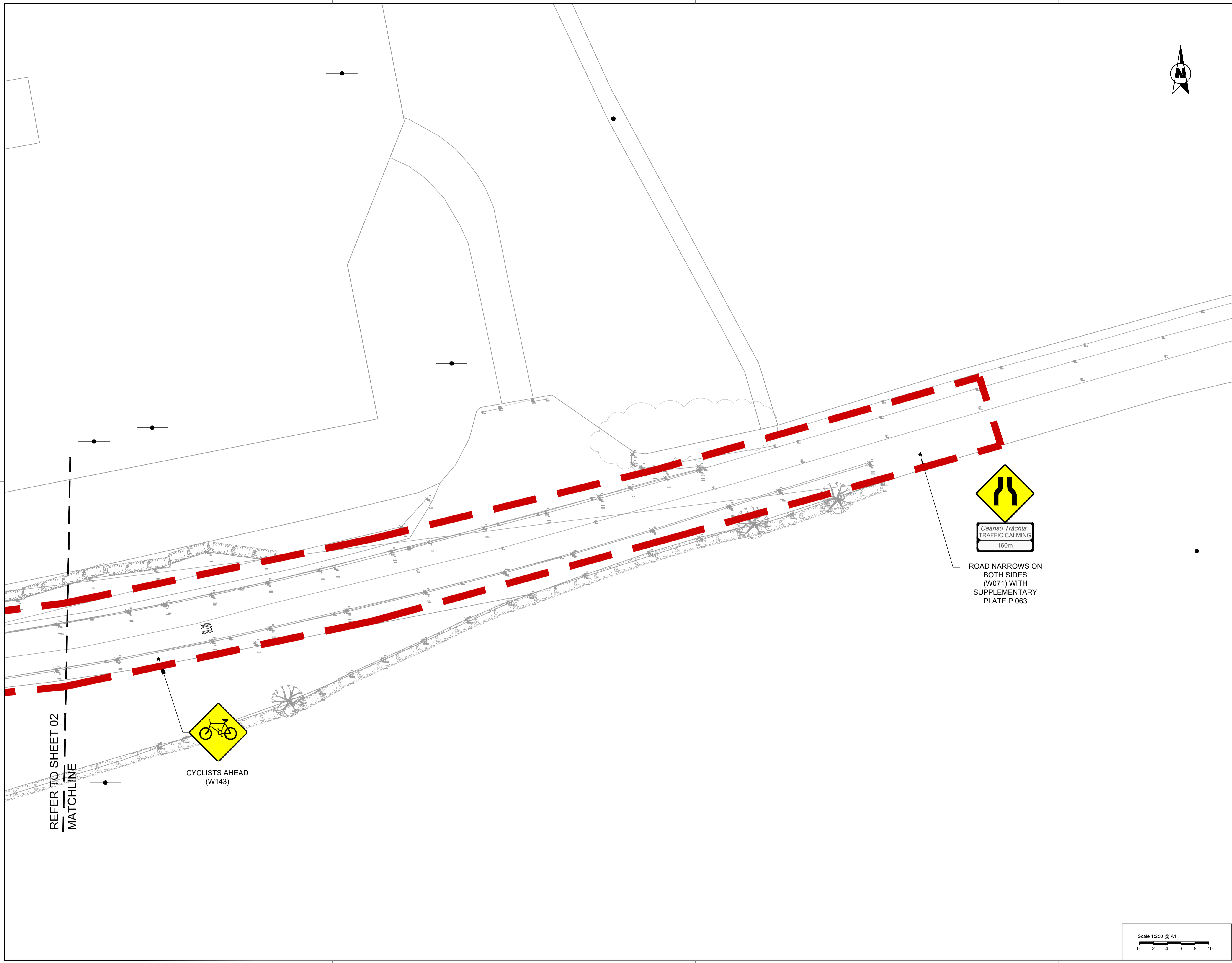
Client: Meath County Council

Project: Greenway Associated Works

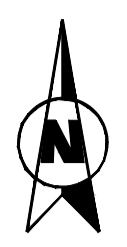
Title: GENERAL ARRANGEMENT
Traffic Calming Measures
Site 1 Gibbstown
Sheet 2 of 4

Drawn	Checked	Approved
ECM	RD	AM
Original dtp. size	Date	Scale
A1	March 2024	1:250
Drawing Number	IE01123831_S1_TCM_GA_02	Rev.
For Issue		B



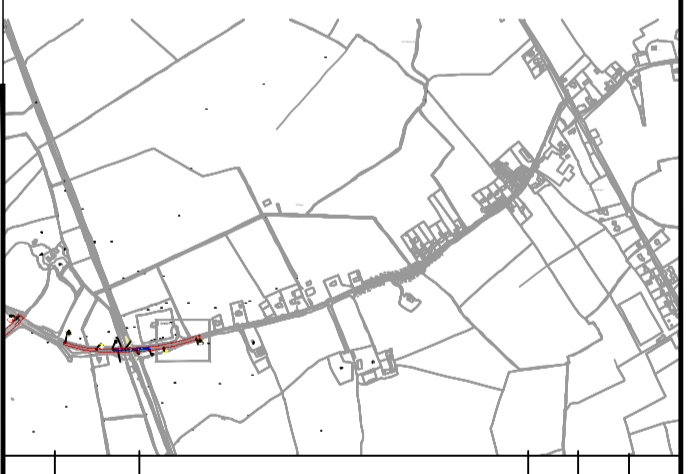


Notes:
1. Drawings based on topographical survey undertaken by Meath County Council



- LEGEND:**
- SCHEME EXTENTS
 - PROPOSED 0 to 6mm UPSTAND KERB
 - PROPOSED 25mm UPSTAND KERB
 - PROPOSED 125mm UPSTAND KERB
 - PROPOSED TRANSITION KERB
 - PROPOSED 300mm DRAINAGE PIPE
 - PROPOSED 150mm GULLY CONNECTION PIPE
 - PROPOSED TYPE C MANHOLE
 - PROPOSED GULLY
 - PROPOSED RUMBLE STRIP

© National Mapping Division of Tailte Éireann. All rights reserved. Licence number CYAL50320677/MeathCountyCouncil



Rev.	Date	Revision Details	Drawn	Checked	Approved
B	13-03-24	For Issue	RD	RD	AM
A	11-03-24	For Issue	ECM	RD	AM

© This drawing is the property of SYSTRA Limited and the information can only be reproduced with their prior permission.



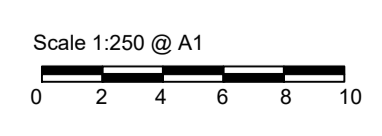
2nd Floor, Riverview House
21-23 City Quay, Dublin 2
D02 FP21 Tel: +353 1 566 2028

Client: Meath County Council

Project: Greenway Associated Works

Title: GENERAL ARRANGEMENT
Traffic Calming Measures
Site 1 Gibbstown
Sheet 3 of 4

Drawn	Checked	Approved
ECM	RD	AM
Original dwg. size	Date	Scale
A1	March 2024	1:250
Drawing Status	Drawing Number	Rev.
For Issue	IE01123831_S1_TCM_GA_03	B




REFER TO SHEET 02
MATCHLINE

CYCLISTS AHEAD
(W143)

ROAD NARROWS ON BOTH SIDES (W071) WITH SUPPLEMENTARY PLATE P 063

Notes:
 1. Drawings based on topographical survey undertaken by Meath County Council



MULTIPLE CHEVRON TO LEFT (W062L) AND MULTIPLE CHEVRON TO RIGHT (W062R)



STOP SIGN (RUS 027)

STOP



T-JUNCTION (MAJOR ROAD) AHEAD (W 016)

L74141

© National Mapping Division of Tailte Éireann. All rights reserved. Licence number CYAL50320677/MeathCountyCouncil



Rev.	Date	Revision details	Drawn	Checked	Approved
B	13-03-24	For Issue	RD	RD	AM
A	11-03-24	For Issue	ECM	RD	AM

© This drawing is the property of SYSTRA Limited and the information can only be reproduced with their prior permission.



2nd Floor, Riverview House
 21-23 City Quay, Dublin 2
 D02 FP21 Tel: +353 1 566 2028

Client: Meath County Council

Project: Greenway Associated Works

Title: GENERAL ARRANGEMENT
 Traffic Calming Measures
 Site 1 Gibbstown
 Sheet 4 of 4

Drawn	Checked	Approved
RD	RD	AM
Original dtp. size	Date	Scale
A1	March 2024	1:250
Drawing Status	Drawing Number	Rev.
For Issue	IE01123831_S1_TCM_GA_04	B

