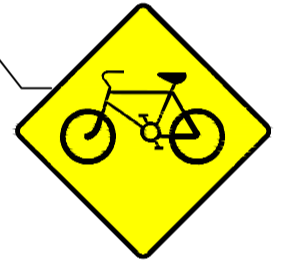



Notes:  
1. Drawings based on topographical survey undertaken by Meath County Council

- LEGEND:**
- SCHEME EXTENTS
  - PROPOSED 0 to 6mm UPSTAND KERB
  - PROPOSED 25mm UPSTAND KERB
  - PROPOSED 125mm UPSTAND KERB
  - PROPOSED TRANSITION KERB
  - PROPOSED CONCRETE POST AND PANEL FENCING
  - PROPOSED POST AND WIRE FENCING
  - PROPOSED GULLY
  - EXISTING GULLY

REFER TO SHEET 02  
MATCHLINE



CYCLISTS AHEAD  
(W143)



Ceansú Tráchtá  
TRAFFIC CALMING  
215m

ROAD NARROWS ON  
BOTH SIDES  
(W071) WITH  
SUPPLEMENTARY  
PLATE P 063

© National Mapping Division of Taithe Éireann. All rights reserved. Licence number CYAL50320677/MeathCountyCouncil



Rev.	Date	Revision details	Drawn	Checked	Approved
A	11-03-24	For Issue	RD	RD	AM

© This drawing is the property of SYSTRA Limited and the information can only be reproduced with their prior permission.



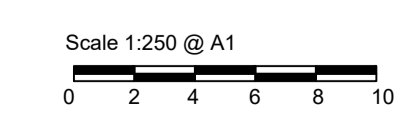
2nd Floor, Riverview House  
21-23 City Quay, Dublin 2  
D02 FP21 Tel: +353 1 566 2028

Client  
Meath County Council

Project  
Greenway Associated Works

Title  
GENERAL ARRANGEMENT  
Traffic Calming Measures  
Site 3 Poles Cross  
Sheet 1 of 4

Drawn	Checked	Approved
RD	RD	AM
Original dg. size	Date	Scale
A1	March 2024	1:250
Drawing Status	Drawing Number	Rev.
For Issue	IE01123831_S3_TCM_GA_01	A

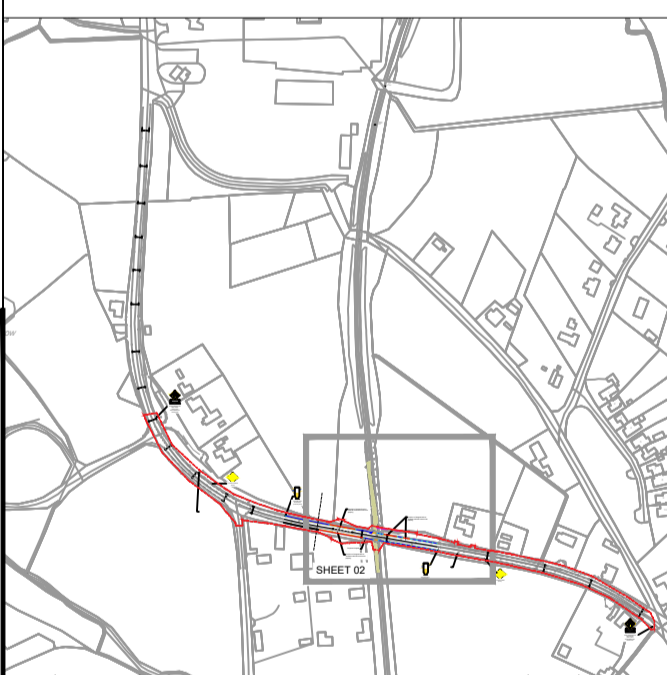




Notes:  
1. Drawings based on topographical survey undertaken by Meath County Council

- LEGEND:**
- SCHEME EXTENTS
  - PROPOSED 0 to 6mm UPSTAND KERB
  - PROPOSED 25mm UPSTAND KERB
  - PROPOSED 125mm UPSTAND KERB
  - PROPOSED TRANSITION KERB
  - PROPOSED CONCRETE POST AND PANEL FENCING
  - PROPOSED POST AND WIRE FENCING
  - PROPOSED GULLY
  - EXISTING GULLY

© National Mapping Division of Tailte Éireann. All rights reserved. Licence number CYAL50320677/MeathCountyCouncil



Rev.	Date	Revision details	Drawn	Checked	Approved
A	11-03-24	For Issue	RD	RD	AM

© This drawing is the property of SYSTRA Limited and the information can only be reproduced with their prior permission.



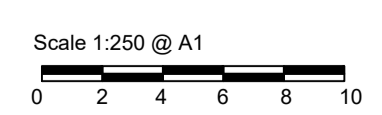
2nd Floor, Riverview House  
21-23 City Quay, Dublin 2  
D02 FP21 Tel: +353 1 566 2028

Client: Meath County Council

Project: Greenway Associated Works

Title: GENERAL ARRANGEMENT  
Traffic Calming Measures  
Site 3 Poles Cross  
Sheet 2 of 4

Drawn	Checked	Approved
RD	RD	AM
Original dg. size	Date	Scale
A1	March 2024	1:250
Drawing Status	Drawing Number	Rev.
For Issue	IE01123831_S3_TCM_GA_02	A



REFER TO SHEET 03  
MATCHLINE

REFER TO SHEET 01  
MATCHLINE

Provision of dropped kerb to facilitate vehicular access into property

Carriageway widths varying between 6.3m - 6.5m

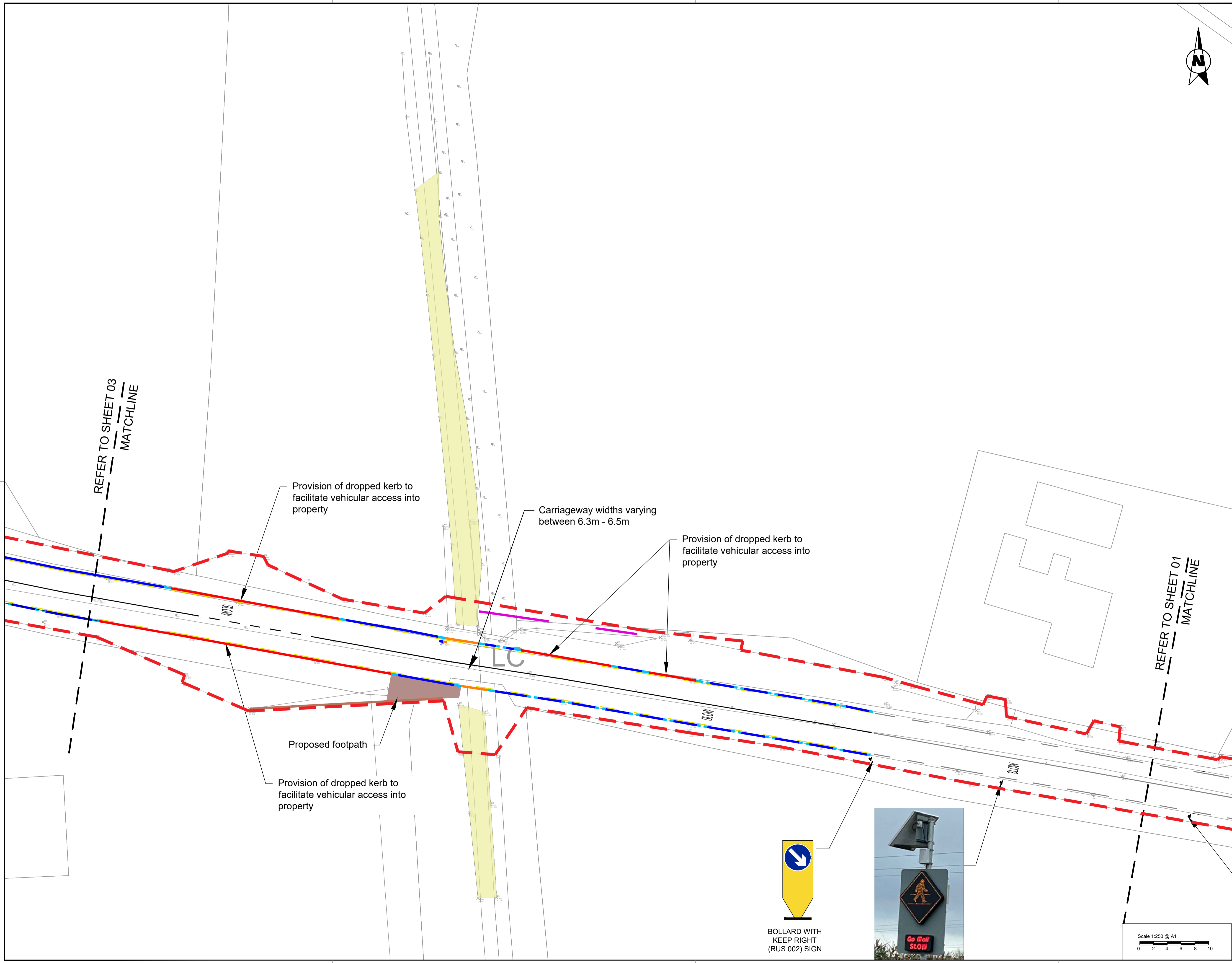
Provision of dropped kerb to facilitate vehicular access into property

Proposed footpath

Provision of dropped kerb to facilitate vehicular access into property



BOLLARD WITH KEEP RIGHT (RUS 002) SIGN





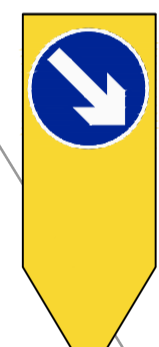
Notes:  
1. Drawings based on topographical survey undertaken by Meath County Council

- LEGEND:**
- SCHEME EXTENTS
  - PROPOSED 0 to 6mm UPSTAND KERB
  - PROPOSED 25mm UPSTAND KERB
  - PROPOSED 125mm UPSTAND KERB
  - PROPOSED TRANSITION KERB
  - PROPOSED CONCRETE POST AND PANEL FENCING
  - PROPOSED POST AND WIRE FENCING
  - PROPOSED GULLY
  - EXISTING GULLY

REFER TO SHEET 04  
MATCHLINE



CYCLISTS AHEAD  
(W143)



BOLLARD WITH  
KEEP RIGHT  
(RUS 002) SIGN

REFER TO SHEET 02  
MATCHLINE



© National Mapping Division of Taithe Éireann. All rights reserved. Licence number CYAL50320677/MeathCountyCouncil



Rev.	Date	Revision details	Drawn	Checked	Approved
A	11-03-24	For Issue	RD	RD	AM

© This drawing is the property of SYSTRA Limited and the information can only be reproduced with their prior permission.



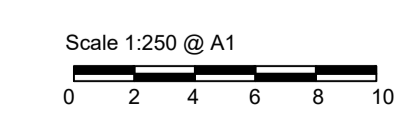
2nd Floor, Riverview House  
21-23 City Quay, Dublin 2  
D02 FP21 Tel: +353 1 566 2028

Client  
Meath County Council

Project  
Greenway Associated Works

Title  
GENERAL ARRANGEMENT  
Traffic Calming Measures  
Site 3 Poles Cross  
Sheet 3 of 4

Drawn	Checked	Approved
RD	RD	AM
Original dwg. size	Date	Scale
A1	March 2024	1:250
Drawing Status	Drawing Number	Rev.
For Issue	IE01123831_S3_TCM_GA_03	A



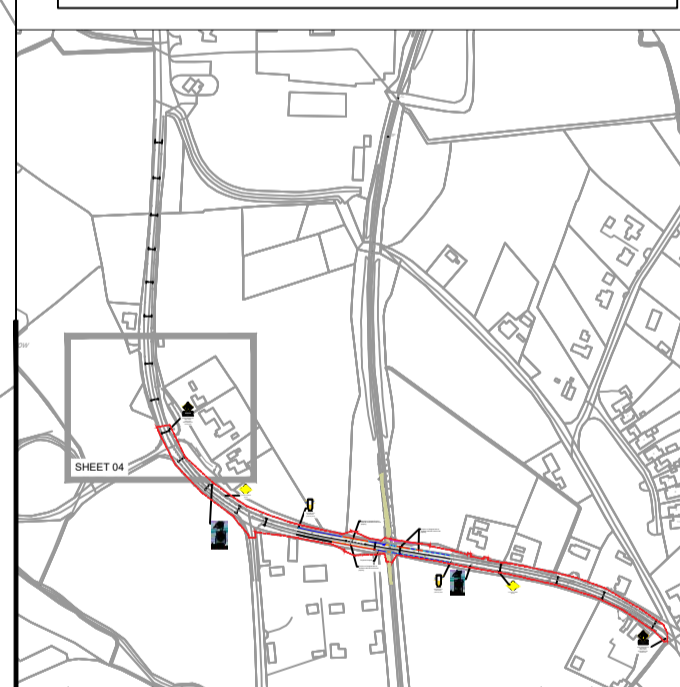


Notes:  
1. Drawings based on topographical survey undertaken by Meath County Council

**LEGEND:**

- - - SCHEME EXTENTS
- PROPOSED 0 to 6mm UPSTAND KERB
- PROPOSED 25mm UPSTAND KERB
- PROPOSED 125mm UPSTAND KERB
- PROPOSED TRANSITION KERB
- PROPOSED CONCRETE POST AND PANEL FENCING
- PROPOSED POST AND WIRE FENCING
- PROPOSED GULLY
- EXISTING GULLY

© National Mapping Division of Taitte Éireann. All rights reserved. Licence number CYAL50320677/MeathCountyCouncil



Rev.	Date	Revision details	Drawn	Checked	Approved
A	11-03-24	For Issue	RD	RD	AM

© This drawing is the property of SYSTRA Limited and the information can only be reproduced with their prior permission.



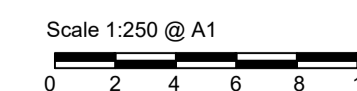
2nd Floor, Riverview House  
21-23 City Quay, Dublin 2  
D02 FP21 Tel: +353 1 566 2028

Client: Meath County Council

Project: Greenway Associated Works

Title: GENERAL ARRANGEMENT  
Traffic Calming Measures  
Site 3 Poles Cross  
Sheet 4 of 4

Drawn	Checked	Approved
RD	RD	AM
Original dg. size	Date	Scale
A1	March 2024	1:250
Drawing Status	Drawing Number	Rev.
For Issue	IE01123831_S3_TCM_GA_04	A



*Ceansú Tráchtá*  
TRAFFIC CALMING  
160m

ROAD NARROWS ON BOTH SIDES (W071) WITH SUPPLEMENTARY PLATE P 063

REFER TO SHEET 03  
MATCHLINE

