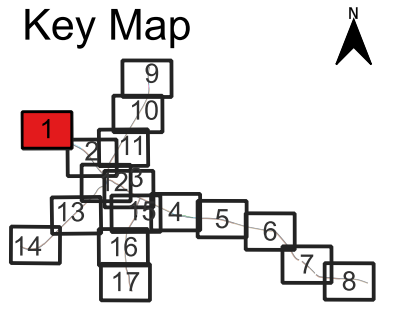
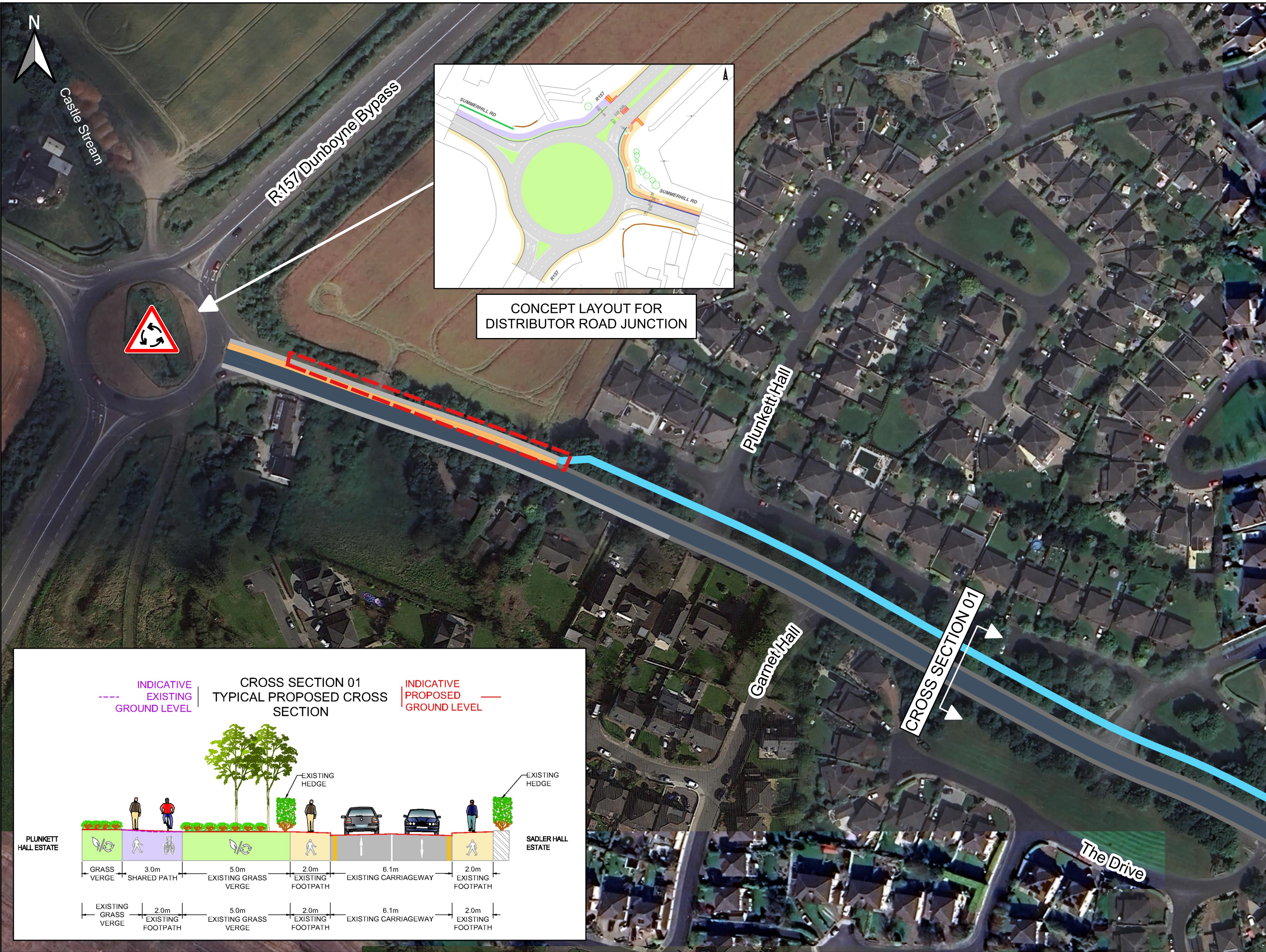
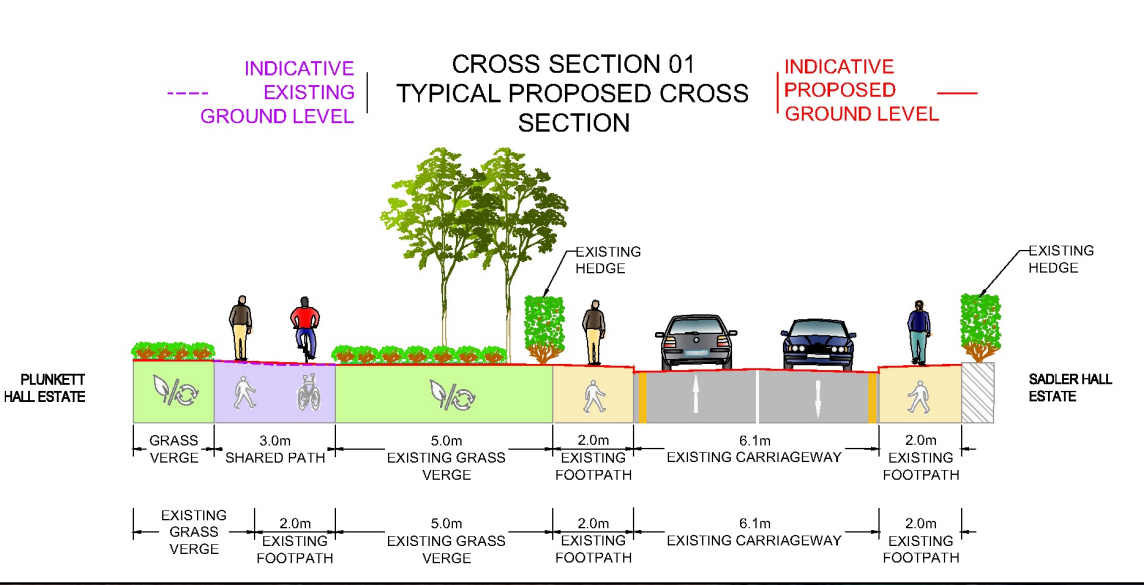


DO NOT SCALE



- Legend**
- Two-way cycle track - 2.5m wide
 - Footpath - 2.0m wide
 - Footpath - 1.8m wide
 - Shared path - 3.0m wide
 - Road carriageway - 6.0m wide
 - Upgraded roundabout junction
 - Potential land acquisition area



Imagery ©2024 Google, CNES/Airbus, Imagery ©2024 CNES/Airbus, Landsat/Copernicus, Maxar Technologies, Map data ©2024

File: Dunboyme_Map_Constraints_Report.cqz
Date: 2024-04-23 09:59 Plotted by: tcorties



Rev	Description	By	Date	Chk	Auth
3	ISSUED FOR EPO PUBLIC CONSULTATION	TC	04.2024	CF	CF
2	ISSUED FOR INFORMATION	TC	03.2024	CF	CF
1	ISSUED FOR INFORMATION	TC	10.2023	CF	CF
0	ISSUED FOR INFORMATION	TC	09.2023	CF	CF

ATKINS
Member of the SNC-Lavalin Group

Atkins House, 150-155 Airside, Business Park, Swords, Co. Dublin
Tel (+353) 01 810 8000 Fax (+353) 01 810 8001

Unit 2B, 2200 Cork Airport Business Park, Cork
Tel (+353) 021 429 0300 Fax (+353) 021 429 0360

2nd Floor Technology House Parkmore Technology Park, Galway
Tel (+353) 091 786 050 Fax (+353) 091 779 830

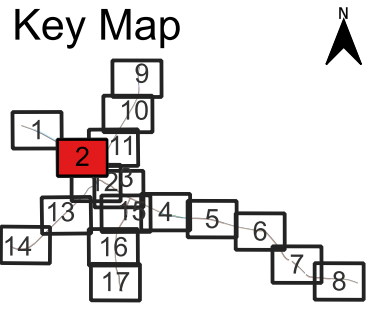
Client: MEATH COUNTY COUNCIL

Project: DUNBOYNE AND CLONEE PEDESTRIAN AND CYCLE NETWORK

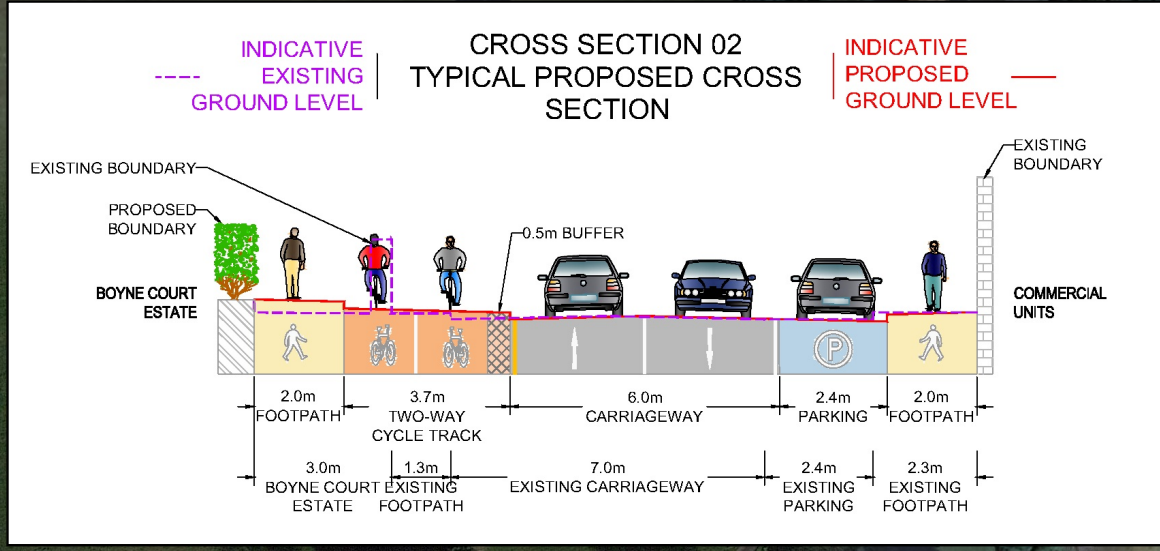
Title: EMERGING PREFERRED OPTION DB1-01 SUMMERHILL ROAD	
Original Scale: 1:2,500	Design / Drawn: TC
Status: I	Drawing Number: 5219559-ATK-ZZ-ZZ-DR-CE-000001
Checked: CF	Authorized: CF
Date: 10.2023	Date: 10.2023
Rev: 3	

50
10
0

DO NOT SCALE



- Legend**
- Two-way cycle track - 3.7m wide
 - Two-way cycle track - 2.5m wide
 - Footpath - 2.0m wide
 - Footpath - 1.8m wide
 - Shared path - 3.0m wide
 - Road carriageway - 6.0m wide
 - Potential bus stop location
 - Potential land acquisition area
 - Potential parking area to be removed
 - Parking area to be retained



File: Dunboyne_Map_Constraints_Report.qgz
Date: 2024-04-23 10:14 Plotted by: tcorries



Rev	Description	By	Date	Chk	Auth
3	ISSUED FOR EPO PUBLIC CONSULTATION	TC	04.2024	CF	CF
2	ISSUED FOR INFORMATION	TC	03.2024	CF	CF
1	ISSUED FOR INFORMATION	TC	10.2023	CF	CF
0	ISSUED FOR INFORMATION	TC	09.2023	CF	CF

ATKINS
Member of the SNC-Lavalin Group

Atkins House,
150-155 Airside
Business Park, Swords,
Co. Dublin
Tel (+353) 01 810 8000
Fax (+353) 01 810 8001

Unit 2B, 2200 Cork Airport
Business Park, Cork
Tel (+353) 021 429 0300
Fax (+353) 021 429 0360

2nd Floor Technology House
Parkmore Technology Park,
Galway
Tel (+353) 091 786 050
Fax (+353) 091 779 830

Client
MEATH COUNTY COUNCIL

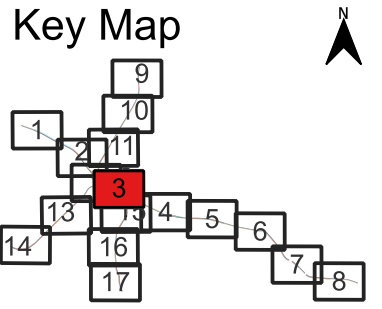
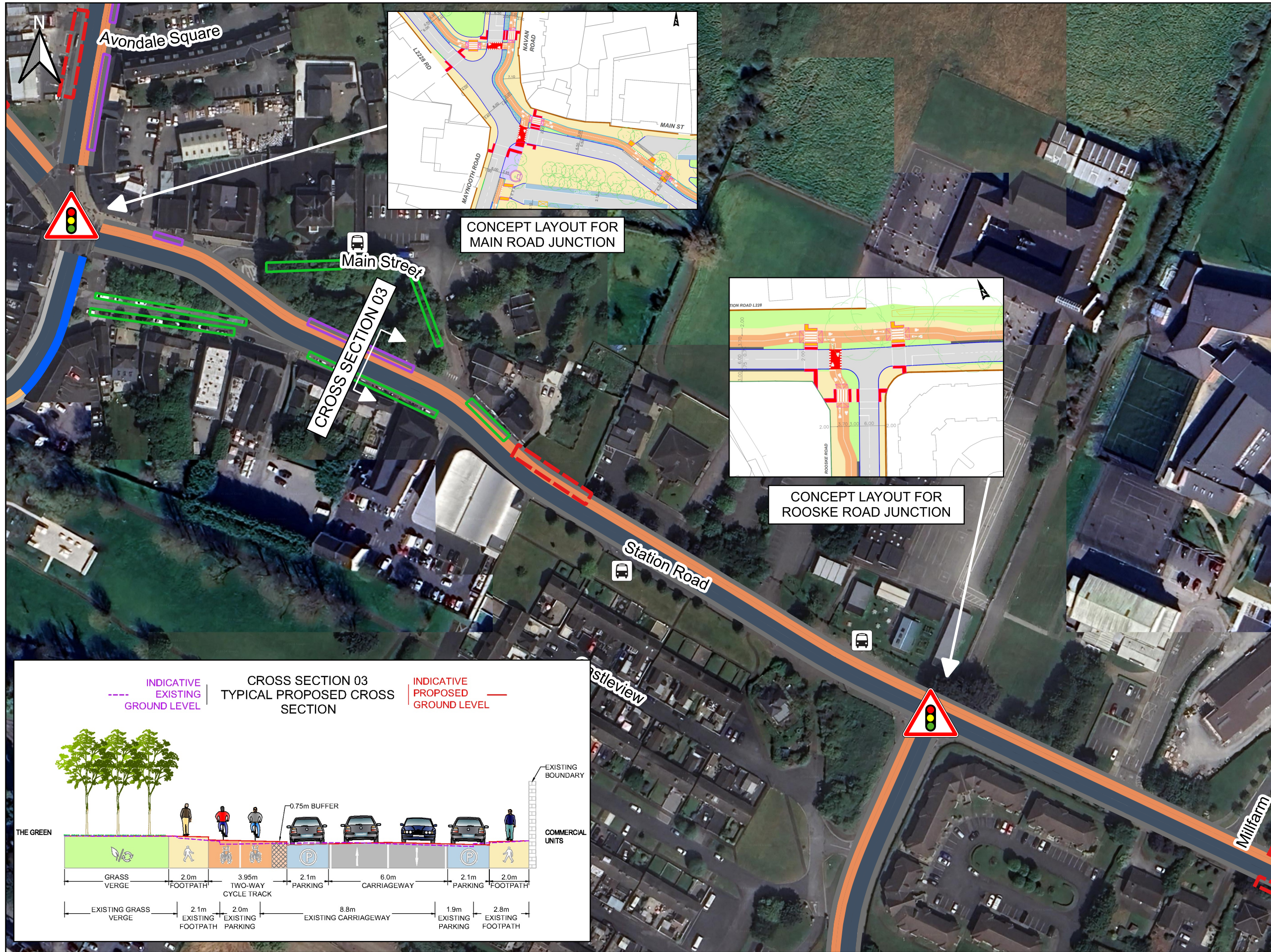
Project
**DUNBOYNE AND CLONEE
PEDESTRIAN AND CYCLE NETWORK**

Imagery ©2024 Google, CNES/Airbus, Imagery ©2024 CNES/Airbus, Landsat/Copernicus, Maxar Technologies, Map data ©2024

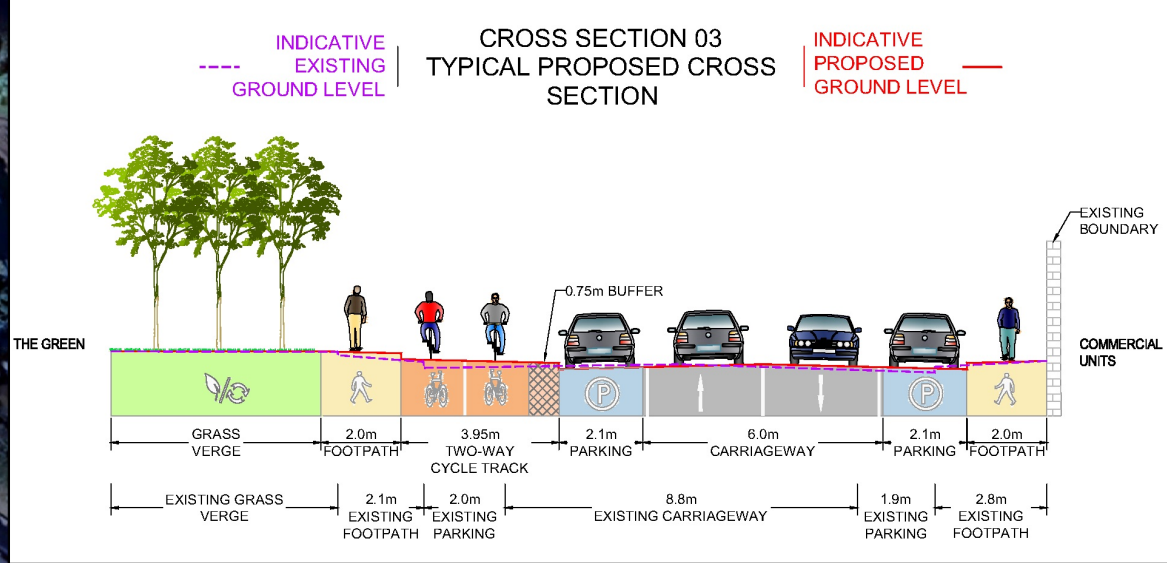
Title EMERGING PREFERRED OPTION DB1-01 SUMMERHILL ROAD	
Original Scale 1:2,500	Design / Drawn TC
Status I	Checked CF
Drawing Number 5219559-ATK-ZZ-ZZ-DR-CE-000002	Authorized CF
Rev 3	Date 10.2023

50
10
0

DO NOT SCALE



- Legend**
- Two-way cycle track - 3.7m wide
 - Two-way cycle track - 2.5m wide
 - Footpath - 2.0m wide
 - Footpath - 1.8m wide
 - Shared path - 3.4m wide
 - Road carriageway - 6.0m wide
 - Upgraded signalised junction
 - Existing bus stops
 - Potential land aquisition area
 - Potential parking area to be removed
 - Parking area to be retained



File: Dunboyne_Map_Constraints Report.qgz
Date: 2024-04-23 10:19 Plotted by: tcorles



Rev	Description	By	Date	Chk	Auth
3	ISSUED FOR EPO PUBLIC CONSULTATION	TC	04.2024	CF	CF
2	ISSUED FOR INFORMATION	TC	03.2024	CF	CF
1	ISSUED FOR INFORMATION	TC	10.2023	CF	CF
0	ISSUED FOR INFORMATION	TC	09.2023	CF	CF

ATKINS
Member of the SNC-Lavalin Group

Atkins House,
150-155 Ainslie
Business Park, Swords,
Co. Dublin
Tel (+353) 01 810 8000
Fax (+353) 01 810 8001

Unit 2B, 2200 Cork Airport
Business Park, Cork
Tel (+353) 021 429 0300
Fax (+353) 021 429 0360

2nd Floor Technology House
Parkmore Technology Park,
Galway
Tel (+353) 091 786 050
Fax (+353) 091 779 830

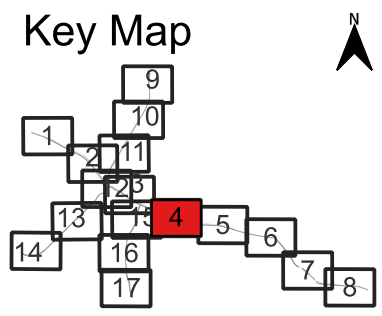
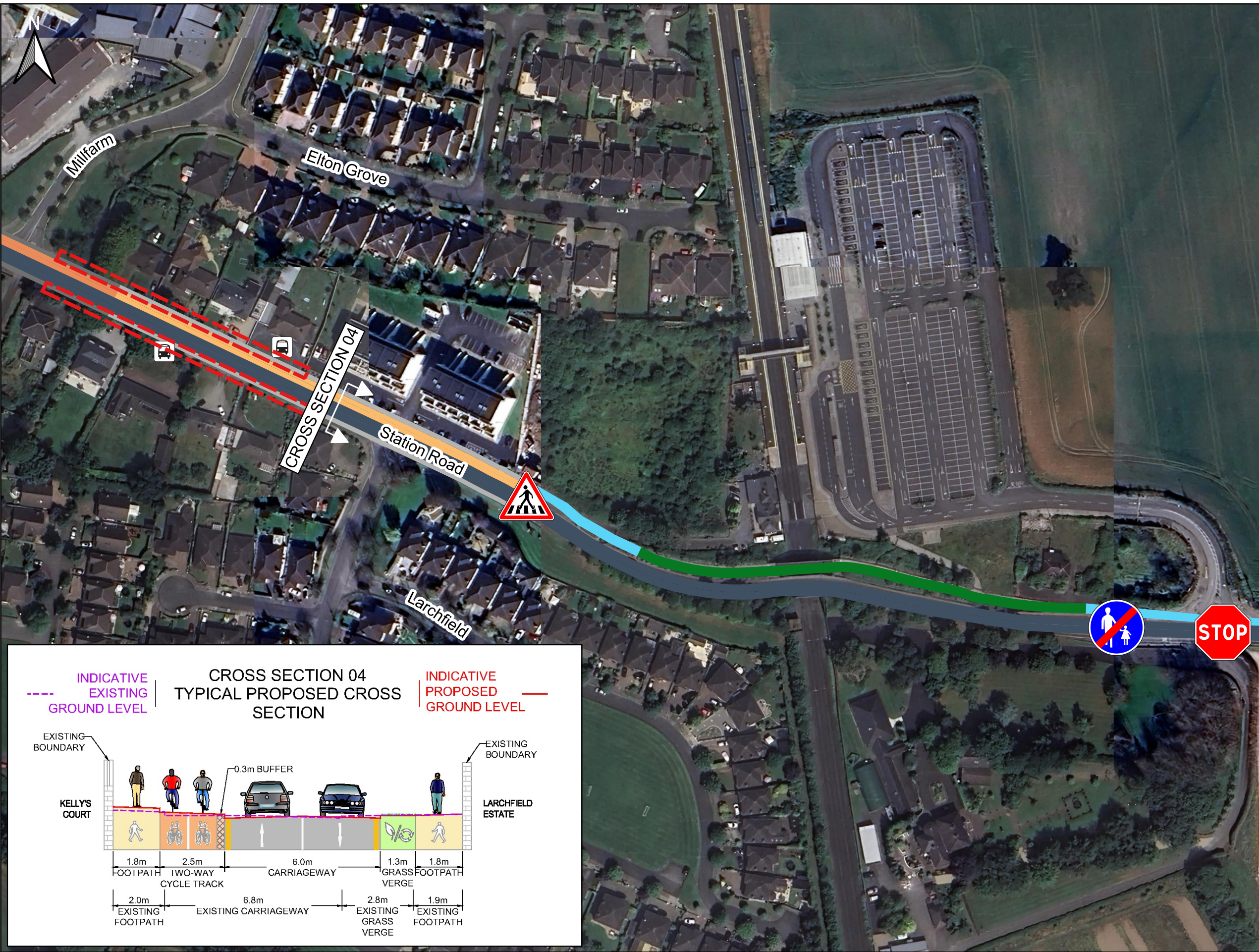
Client	MEATH COUNTY COUNCIL
Project	DUNBOYNE AND CLONEE PEDESTRIAN AND CYCLE NETWORK

Title		EMERGING PREFERRED OPTION DB1-02 STATION ROAD (WEST)			
Original Scale	Design / Drawn	Checked	Authorised		
1:2,500	TC	CF	CF		
Status	Drawing Number	Date	Date	Date	Rev
I	5219559-ATK-ZZ-ZZ-DR-CE-000003	10.2023	10.2023	10.2023	3

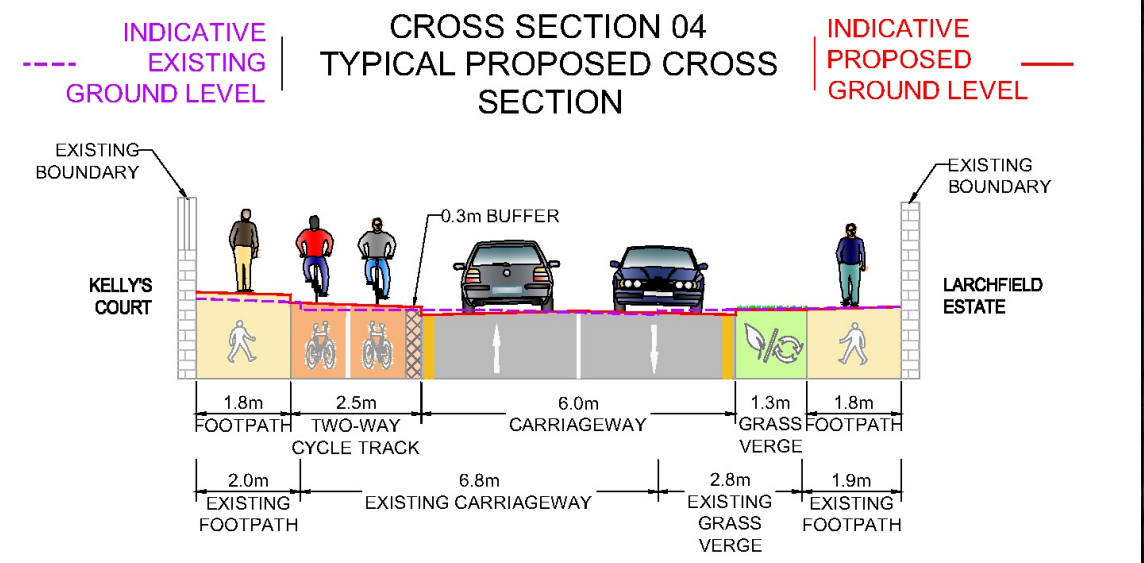
Imagery ©2024 Google, CNES/Airbus, Imagery ©2024 CNES/Airbus, Landsat/Copernicus, Maxar Technologies, Map data ©2024

50
10
0

DO NOT SCALE



- ### Legend
- Two-way cycle track - 3.7m wide
 - Two-way cycle track - 2.5m wide
 - Footpath - 2.0m wide
 - Footpath - 1.8m wide
 - Shared path - 3.0m wide
 - Pedestrian and Cycle Bridge - 3.0m wide
 - Road carriageway - 6.0m wide
 - Upgraded priority junction
 - Proposed pedestrian and cyclist crossing point
 - Existing crossing to be relocated
 - BUS Existing bus stops
 - Potential land acquisition area



Imagery ©2024 Google, CNES/Airbus, Imagery ©2024 CNES/Airbus, Landsat/Copernicus, Maxar Technologies, Map data ©2024

File: Dunboyne_Map_Constraints Report.qgz
Date: 2024-04-23 10:25 Plotted by: tories



Rev	Description	By	Date	Chk	Auth
3	ISSUED FOR EPO PUBLIC CONSULTATION	TC	04.2024	CF	CF
2	ISSUED FOR INFORMATION	TC	03.2024	CF	CF
1	ISSUED FOR INFORMATION	TC	10.2023	CF	CF
0	ISSUED FOR INFORMATION	TC	09.2023	CF	CF

ATKINS
Member of the SNC-Lavalin Group

Unit 2B, 2200 Cork Airport Business Park, Cork
Tel (+353) 021 429 0300 Fax (+353) 021 429 0360

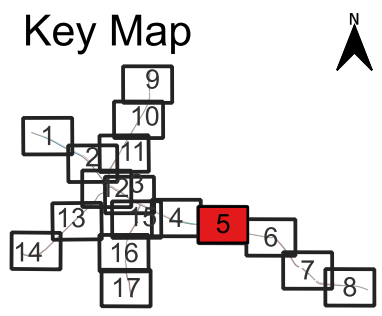
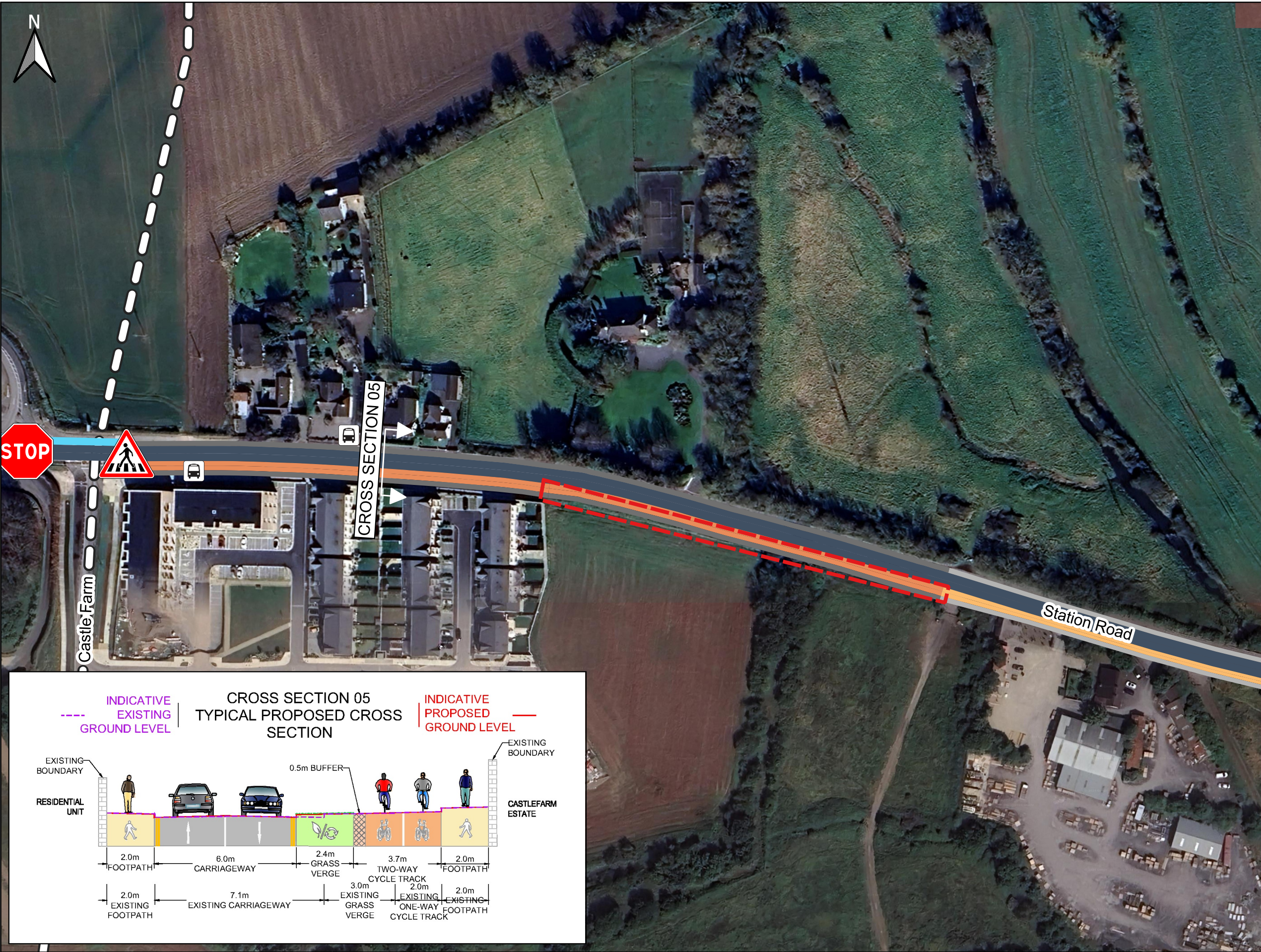
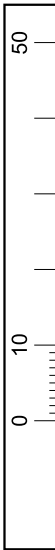
2nd Floor Technology House Parkmore Technology Park, Galway
Tel (+353) 091 786 050 Fax (+353) 091 779 830

Client
MEATH COUNTY COUNCIL

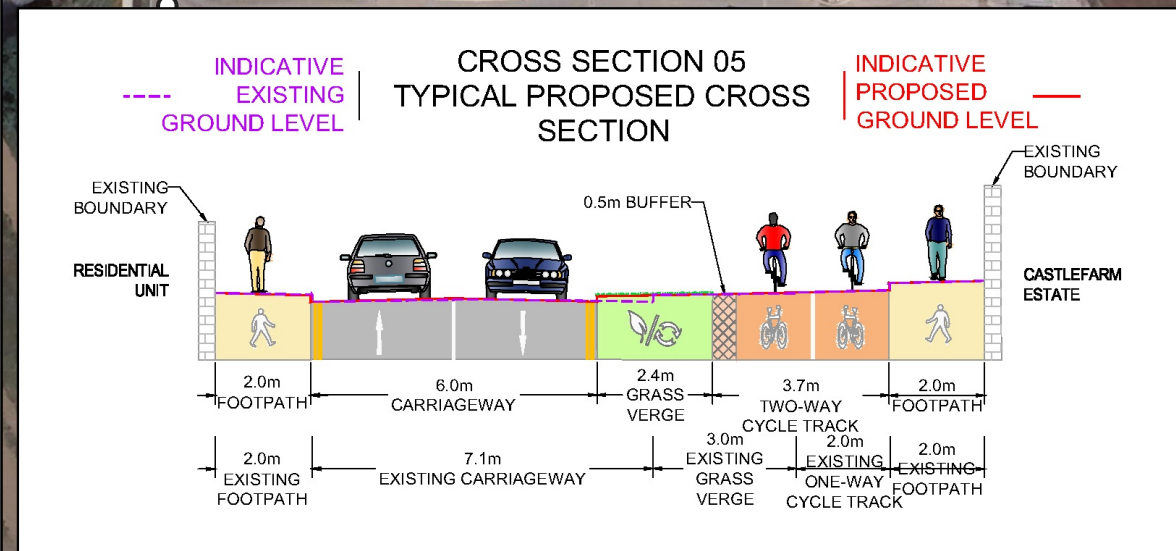
Project
DUNBOYNE AND CLONEE PEDESTRIAN AND CYCLE NETWORK

Title EMERGING PREFERRED OPTION DB1-02 STATION ROAD (WEST) AND DB1-03 STATION ROAD (EAST)			
Original Scale 1:2,500	Design / Drawn TC	Checked CF	Authorised CF
Date 10.2023	Date 10.2023	Date 10.2023	Date 10.2023
Status I	Drawing Number 5219559-ATK-ZZ-ZZ-DR-CE-000004	Rev 3	

DO NOT SCALE



- ### Legend
- Two-way cycle track - 3.7m wide
 - Two-way cycle track - 2.5m wide
 - Footpath - 2.0m wide
 - Footpath - 1.8m wide
 - Shared path - 3.0m wide
 - Road carriageway - 6.0m wide
 - Future proposed road
 - Upgraded priority junction
 - Proposed pedestrian and cyclist crossing point
 - Existing bus stops
 - Potential land acquisition area



Imagery ©2024 Google, CNES/Airbus, Imagery ©2024 CNES/Airbus, Landsat/Copernicus, Maxar Technologies, Map data ©2024

File: Dunboyne_Map_Constraints Report.qgz
Date: 2024-04-25 09:26 Plotted by: tories



Rev	Description	By	Date	Chk	Auth
3	ISSUED FOR EPO PUBLIC CONSULTATION	TC	04.2024	CF	CF
2	ISSUED FOR INFORMATION	TC	03.2024	CF	CF
1	ISSUED FOR INFORMATION	TC	10.2023	CF	CF
0	ISSUED FOR INFORMATION	TC	09.2023	CF	CF

ATKINS
Member of the SNC-Lavalin Group

Atkins House,
150-155 Airside
Business Park, Swords,
Co. Dublin
Tel (+353) 01 810 8000
Fax (+353) 01 810 8001

Unit 2B, 2200 Cork Airport
Business Park, Cork
Tel (+353) 021 429 0300
Fax (+353) 021 429 0360

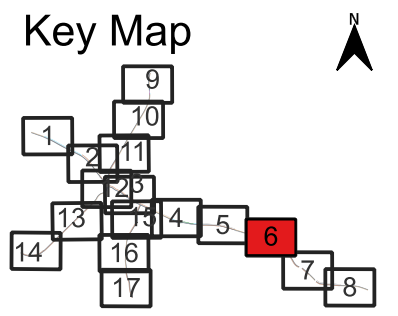
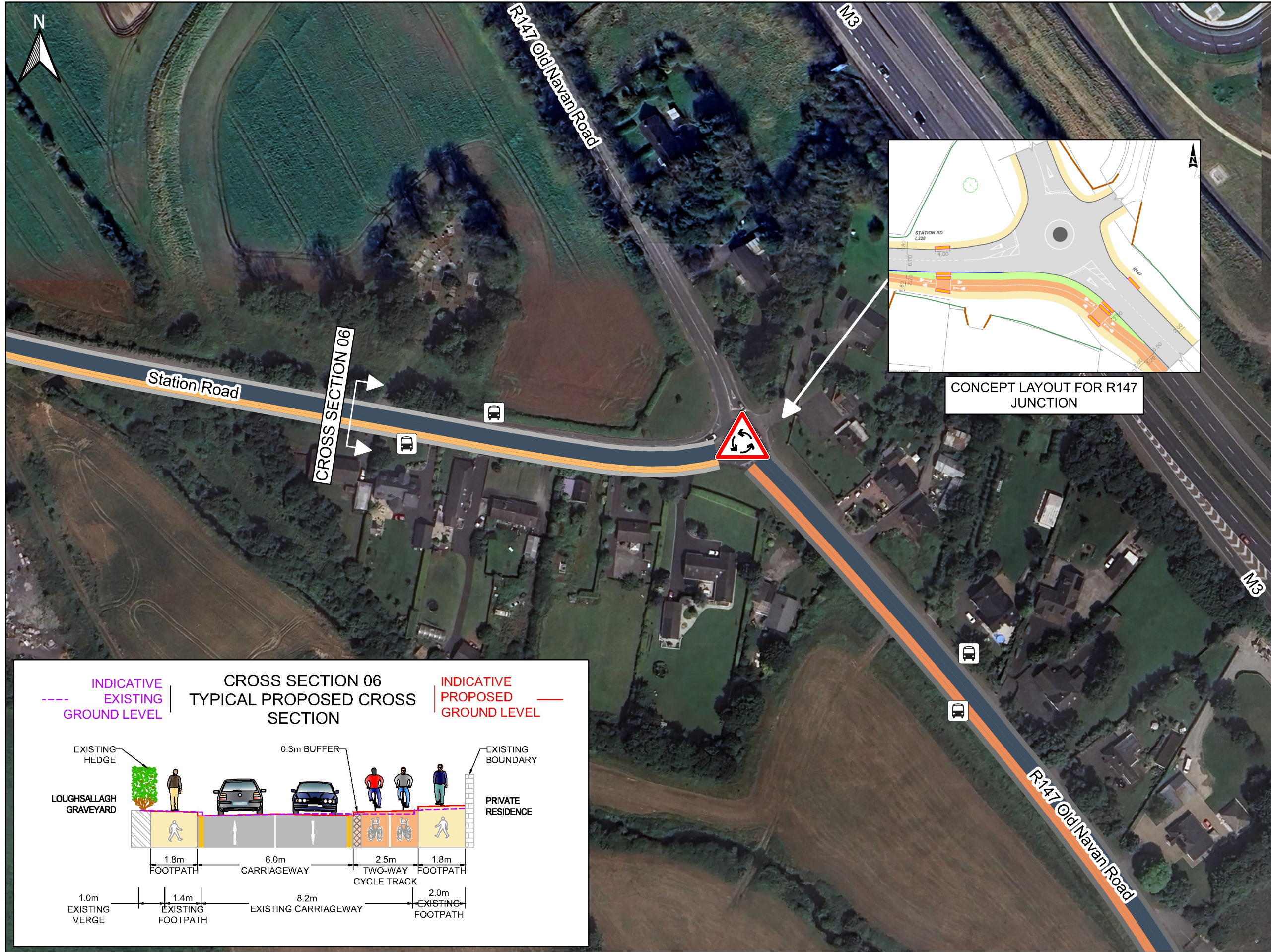
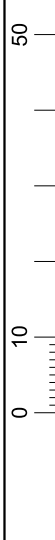
2nd Floor Technology House
Parkmore Technology Park,
Galway
Tel (+353) 091 786 050
Fax (+353) 091 779 830

Client
MEATH COUNTY COUNCIL

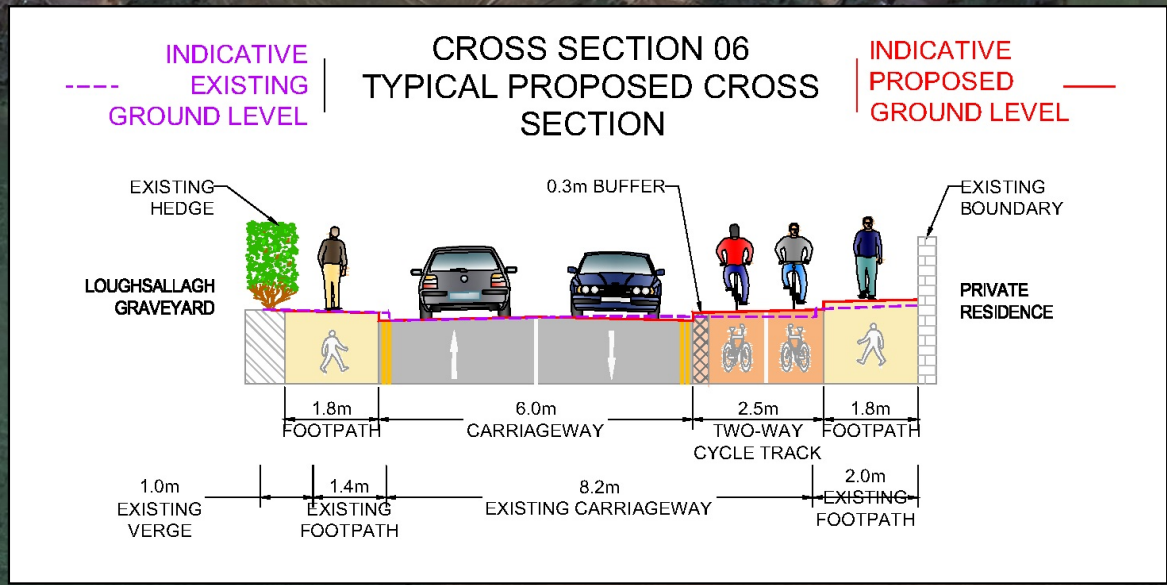
Project
**DUNBOYNE AND CLONEE
PEDESTRIAN AND CYCLE NETWORK**

Title EMERGING PREFERRED OPTION DB1-03 STATION ROAD (EAST)	
Original Scale 1:2,500	Design / Drawn TC
Checked CF	Authorised CF
Date 10.2023	Date 10.2023
Status I	Rev 3

DO NOT SCALE



- ### Legend
- Two-way cycle track - 3.7m wide
 - Two-way cycle track - 2.5m wide
 - Footpath - 2.0m wide
 - Footpath - 1.8m wide
 - Road carriageway - 6.0m wide
 - Upgraded roundabout junction
 - Existing bus stops



Imagery ©2024 Google, CNES/Airbus, Imagery ©2024 CNES/Airbus, Landsat/Copernicus, Maxar Technologies, Map data ©2024

File: Dunboyne_Map_Constraints Report.qgz
Date: 2024-04-23 10:34 Plotted by: tcorles



Rev	Description	By	Date	Chk	Auth
3	ISSUED FOR EPO PUBLIC CONSULTATION	TC	04.2024	CF	CF
2	ISSUED FOR INFORMATION	TC	03.2024	CF	CF
1	ISSUED FOR INFORMATION	TC	10.2023	CF	CF
0	ISSUED FOR INFORMATION	TC	09.2023	CF	CF

ATKINS
Member of the SNC-Lavalin Group

Atkins House, 150-155 Airside, Business Park, Swords, Co. Dublin
Tel (+353) 01 810 8000 Fax (+353) 01 810 8001

Unit 2B, 2200 Cork Airport Business Park, Cork
Tel (+353) 021 429 0300 Fax (+353) 021 429 0360

2nd Floor Technology Park, Parkmore Technology Park, Galway
Tel (+353) 091 786 050 Fax (+353) 091 779 830

Client: MEATH COUNTY COUNCIL

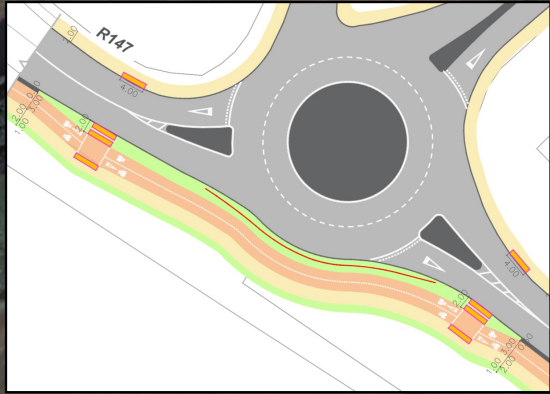
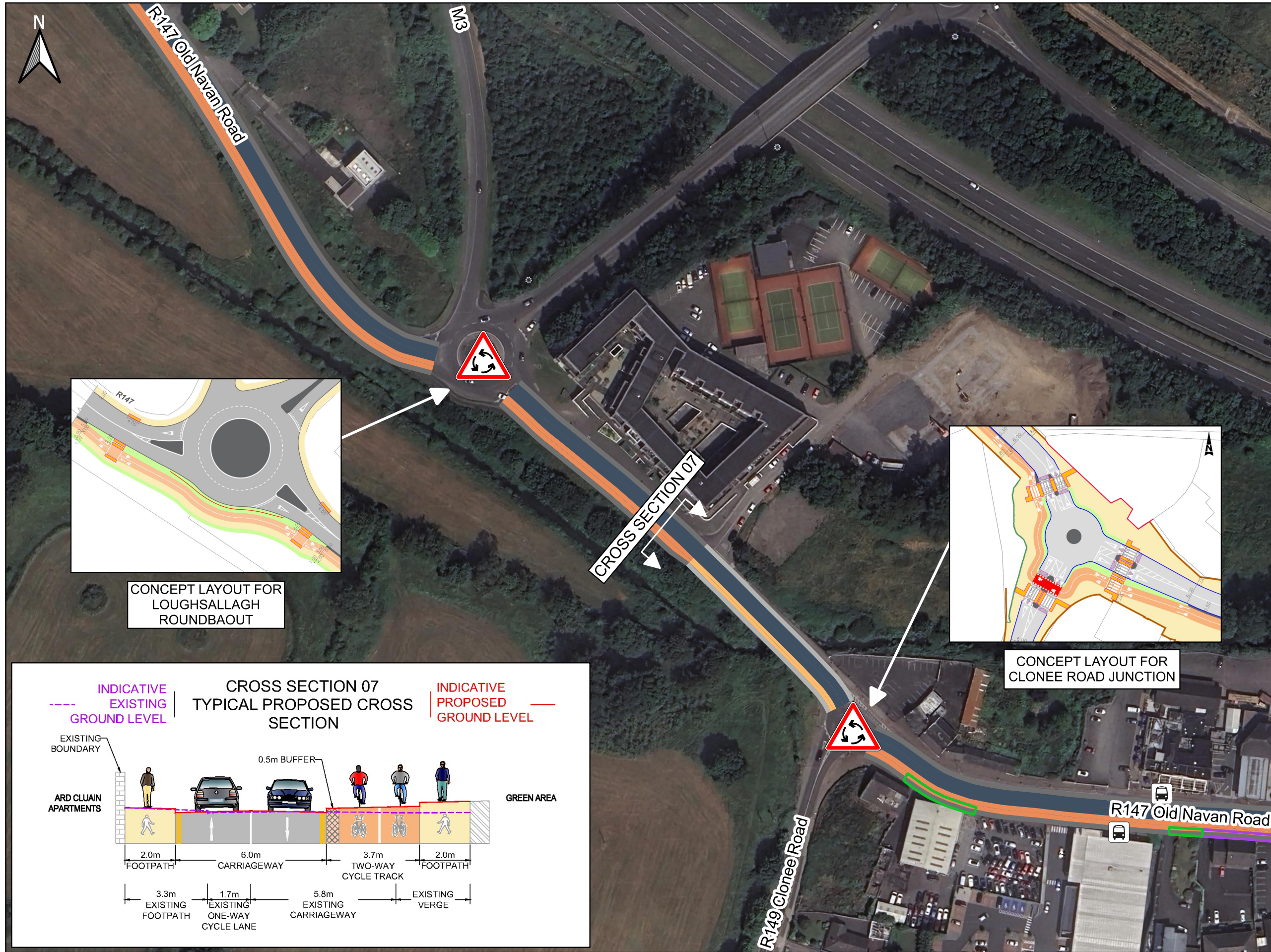
Project: DUNBOYNE AND CLONEE PEDESTRIAN AND CYCLE NETWORK

Title: EMERGING PREFERRED OPTION DB1-03 STATION ROAD (EAST) AND DB1-04 OLD NAVAN ROAD			
Original Scale: 1:2,500	Design / Drawn: TC	Checked: CF	Authorised: CF
Date: 10.2023	Date: 10.2023	Date: 10.2023	Date: 10.2023
Status: I	Drawing Number: 5219559-ATK-ZZ-ZZ-DR-CE-000006	Rev: 3	

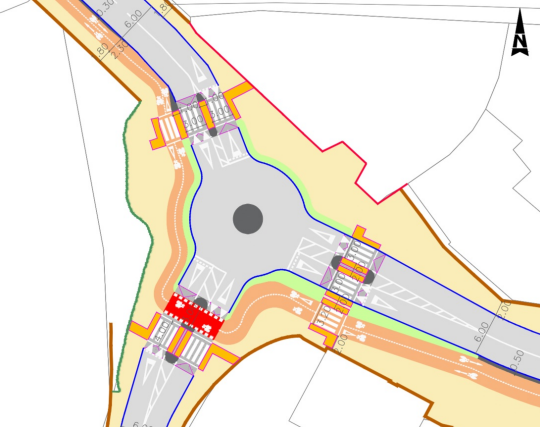
50
10
0

DO NOT SCALE

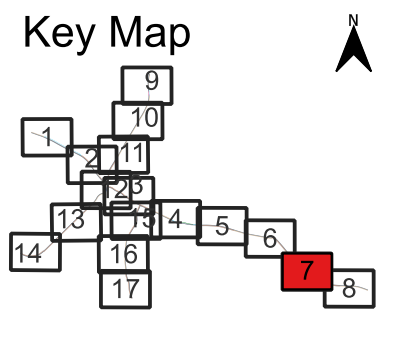
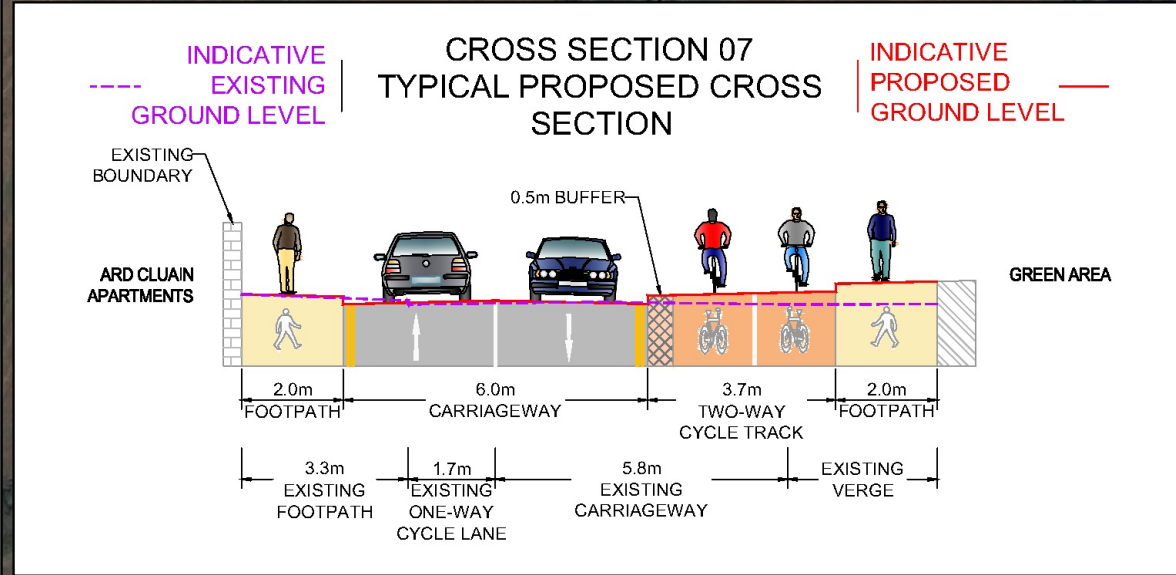
File: Dunboyne_Map_Constraints_Report.qgz
Date: 2024-04-23 10:39 Plotted by: tcortes



CONCEPT LAYOUT FOR LOUGHSALLAGH ROUNDABOUT



CONCEPT LAYOUT FOR CLONEE ROAD JUNCTION



- Legend**
- Two-way cycle track - 3.7m wide
 - Two-way cycle track - 2.5m wide
 - Footpath - 2.0m wide
 - Footpath - 1.8m wide
 - Road carriageway - 6.0m wide
 - Upgraded roundabout junction
 - Existing bus stops
 - Potential parking area to be removed
 - Parking area to be retained

Imagery ©2024 Google, CNES/Airbus, Imagery ©2024 CNES/Airbus, Landsat/Copernicus, Maxar Technologies, Map data ©2024



Rev	Description	By	Date	Chk	Auth
3	ISSUED FOR EPO PUBLIC CONSULTATION	TC	04.2024	CF	CF
2	ISSUED FOR INFORMATION	TC	03.2024	CF	CF
1	ISSUED FOR INFORMATION	TC	10.2023	CF	CF
0	ISSUED FOR INFORMATION	TC	09.2023	CF	CF

ATKINS
Member of the SNC-Lavalin Group

Atkins House, 150-155 Airside, Business Park, Swords, Co. Dublin
Tel (+353) 01 810 8000
Fax (+353) 01 810 8001

Unit 2B, 2200 Cork Airport Business Park, Cork
Tel (+353) 021 429 0300
Fax (+353) 021 429 0360

2nd Floor Technology House, Parkmore Technology Park, Galway
Tel (+353) 091 786 050
Fax (+353) 091 779 830

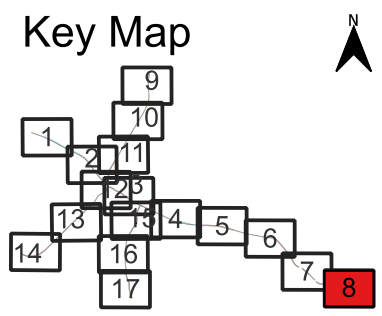
Client
MEATH COUNTY COUNCIL

Project
DUNBOYNE AND CLONEE PEDESTRIAN AND CYCLE NETWORK

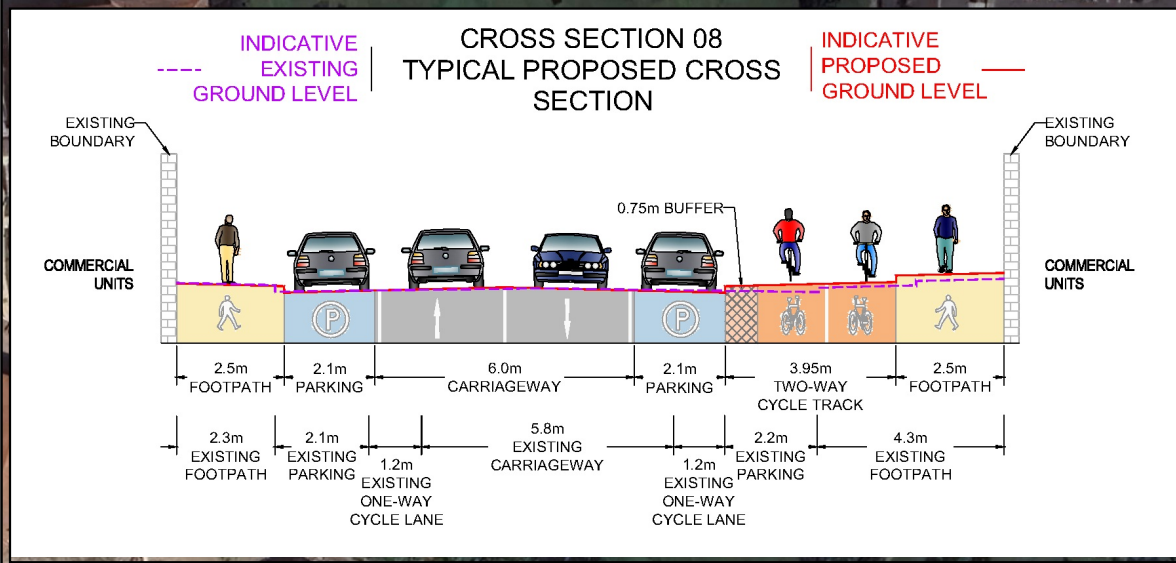
Title EMERGING PREFERRED OPTION DB1-04 OLD NAVAN ROAD	
Original Scale 1:2,500	Design / Drawn TC
Status I	Checked CF
Drawing Number 5219559-ATK-ZZ-ZZ-DR-CE-000007	Authorized CF
Rev 3	Date 10.2023

50
10
0

DO NOT SCALE



- ### Legend
- Two-way cycle track - 3.7m wide
 - Two-way cycle track - 2.5m wide
 - Footpath - 2.0m wide
 - Footpath - 1.8m wide
 - Road carriageway - 6.0m wide
 - Existing bus stops
 - Potential land aquisition area
 - Potential parking area to be removed
 - Parking area to be retained



Imagery ©2024 Google, CNES/Airbus, Imagery ©2024 CNES/Airbus, Landsat/Copernicus, Maxar Technologies, Map data ©2024

File: Dunboyne_Map_Constraints_Report.qgz
Date: 2024-04-23 10:40 Plotted by: tcorries



Rev	Description	By	Date	Chk	Auth
3	ISSUED FOR EPO PUBLIC CONSULTATION	TC	04.2024	CF	CF
2	ISSUED FOR INFORMATION	TC	03.2024	CF	CF
1	ISSUED FOR INFORMATION	TC	10.2023	CF	CF
0	ISSUED FOR INFORMATION	TC	09.2023	CF	CF

ATKINS
Member of the SNC-Lavalin Group

Atkins House, 150-155 Ainslie Business Park, Cork
Tel (+353) 021 429 0300 Fax (+353) 021 429 0360

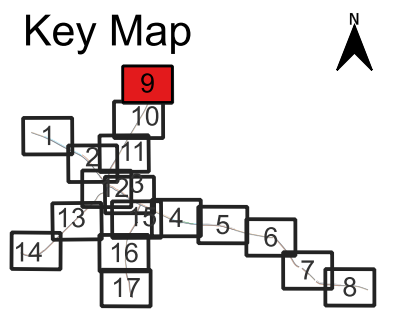
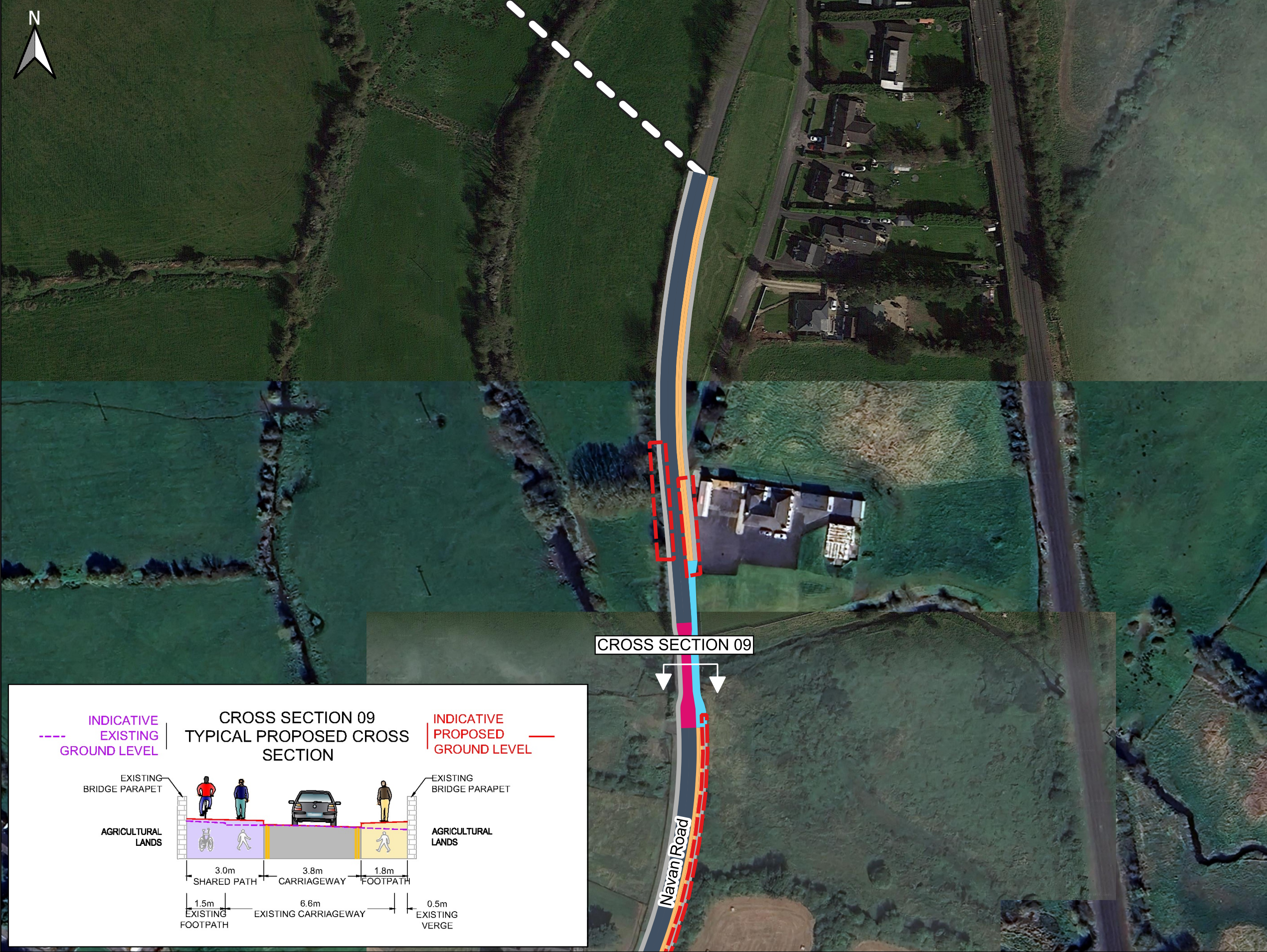
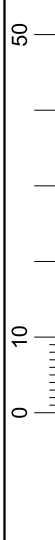
2nd Floor Technology House Parkmore Technology Park, Galway
Tel (+353) 091 786 050 Fax (+353) 091 779 830

Client
MEATH COUNTY COUNCIL

Project
DUNBOYNE AND CLONEE PEDESTRIAN AND CYCLE NETWORK

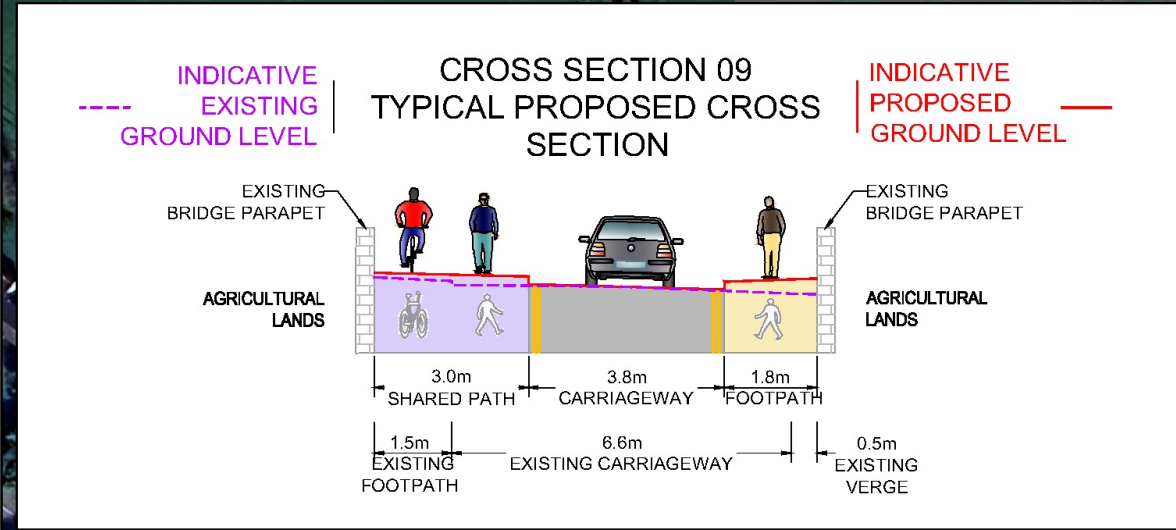
Title EMERGING PREFERRED OPTION DB1-04 OLD NAVAN ROAD			
Original Scale 1:2,500	Design / Drawn TC	Checked CF	Authorised CF
Status I	Drawing Number 5219559-ATK-ZZ-ZZ-DR-CE-000008	Date 10.2023	Date 10.2023
Rev 1			3

DO NOT SCALE



- ### Legend
- Two-way cycle track - 2.5m wide
 - Footpath - 1.8m wide
 - Shared path - 3.0m wide
 - Road carriageway - 6.0m wide
 - One-way system - 3.5m wide
 - Future proposed road
 - Potential land acquisition area

CROSS SECTION 09



Navan Road

Imagery ©2024 Google, CNES/Airbus, Imagery ©2024 CNES/Airbus, Landsat/Copernicus, Maxar Technologies, Map data ©2024

File: Dunboyne_Map_Constraints_Report.qgz
Date: 2024-04-25 09:30 Plotted by: tories



Rev	Description	By	Date	Chk	Auth
3	ISSUED FOR EPO PUBLIC CONSULTATION	TC	04.2024	CF	CF
2	ISSUED FOR INFORMATION	TC	03.2024	CF	CF
1	ISSUED FOR INFORMATION	TC	10.2023	CF	CF
0	ISSUED FOR INFORMATION	TC	09.2023	CF	CF

ATKINS
Member of the SNC-Lavalin Group

Atkins House, 150-155 Airside, Business Park, Swords, Co. Dublin
Tel (+353) 01 810 8000 Fax (+353) 01 810 8001

Unit 2B, 2200 Cork Airport Business Park, Cork
Tel (+353) 021 429 0300 Fax (+353) 021 429 0360

2nd Floor Technology House, Parkmore Technology Park, Galway
Tel (+353) 091 786 050 Fax (+353) 091 779 830

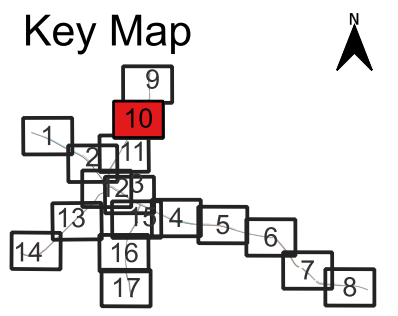
Client	MEATH COUNTY COUNCIL
Project	DUNBOYNE AND CLONEE PEDESTRIAN AND CYCLE NETWORK

Title		EMERGING PREFERRED OPTION DB2-01 NAVAN ROAD			
Original Scale	Design / Drawn	Checked	Authorised		
1:2,500	TC	CF	CF		
Status	Drawing Number	Date	Date	Date	Rev
I	5219559-ATK-ZZ-ZZ-DR-CE-000009	10.2023	10.2023	10.2023	3

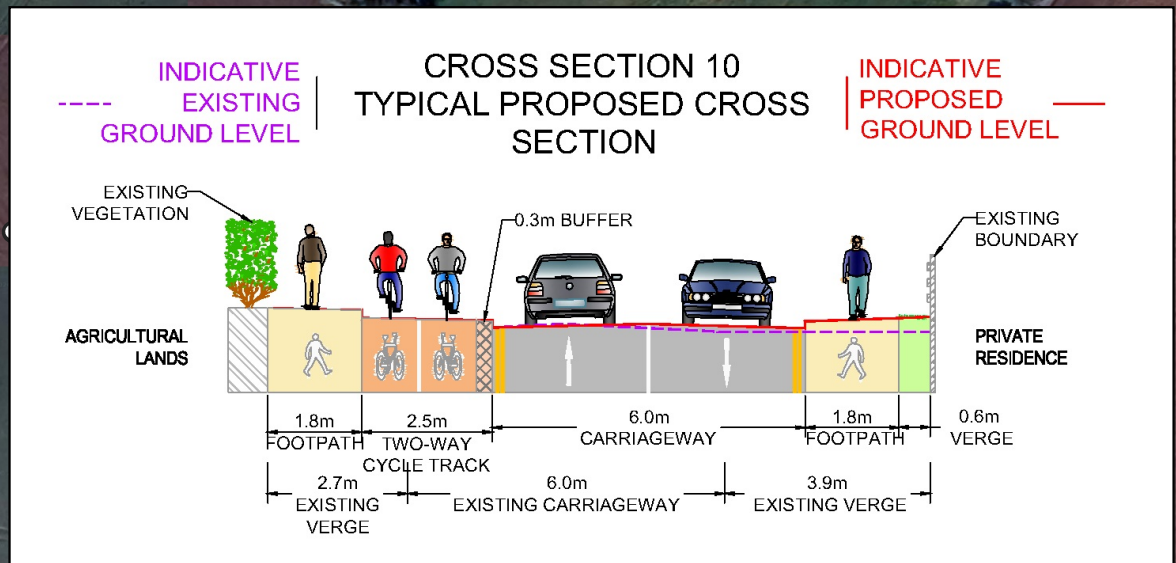
50
10
0

DO NOT SCALE

File: Dunboyne_Map_Constraints_Report.qgz
Date: 2024-04-25 09:37 Plotted by: tories



- Legend**
- Two-way cycle track - 2.5m wide
 - Footpath - 1.8m wide
 - Road carriageway - 6.0m wide
 - Future proposed road
 - Potential land acquisition area



Imagery ©2024 Google, CNES/Airbus, Imagery ©2024 CNES/Airbus, Landsat/Copernicus, Maxar Technologies, Map data ©2024



Rev	Description	By	Date	Chk	Auth
3	ISSUED FOR EPO PUBLIC CONSULTATION	TC	04.2024	CF	CF
2	ISSUED FOR INFORMATION	TC	03.2024	CF	CF
1	ISSUED FOR INFORMATION	TC	10.2023	CF	CF
0	ISSUED FOR INFORMATION	TC	09.2023	CF	CF

ATKINS
Member of the SNC-Lavalin Group

Atkins House, 150-155 Airside, Business Park, Swords, Co. Dublin
Tel (+353) 01 810 8000 Fax (+353) 01 810 8001

Unit 2B, 2200 Cork Airport Business Park, Cork
Tel (+353) 021 429 0300 Fax (+353) 021 429 0360

2nd Floor Technology House Parkmore Technology Park, Galway
Tel (+353) 091 786 050 Fax (+353) 091 779 830

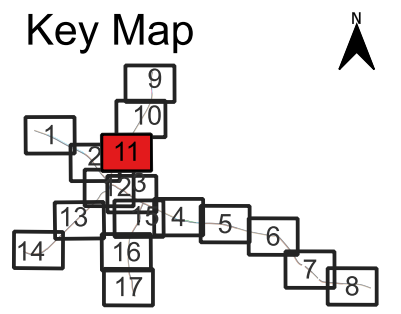
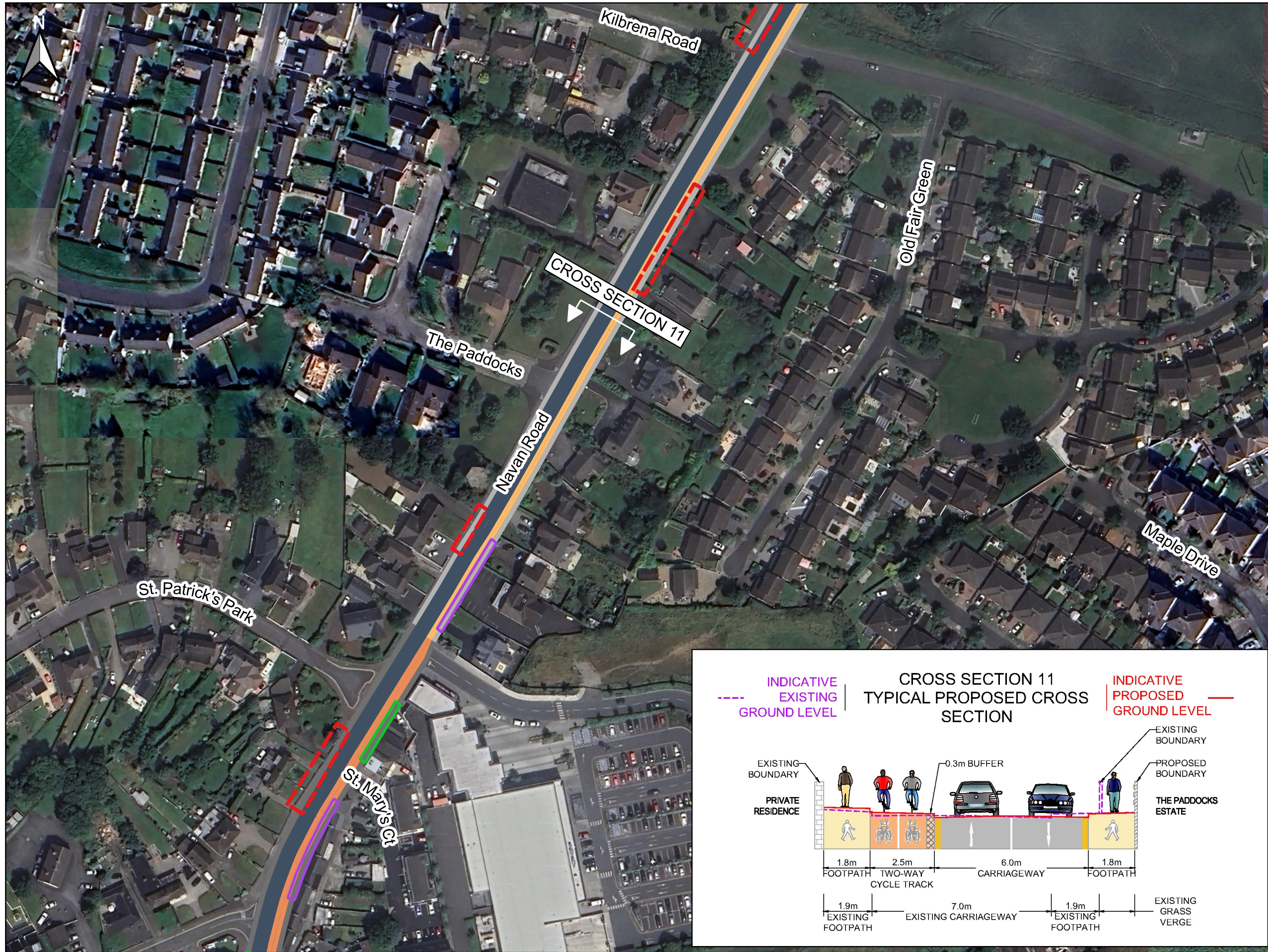
Client
MEATH COUNTY COUNCIL

Project
DUNBOYNE AND CLONEE PEDESTRIAN AND CYCLE NETWORK

Title EMERGING PREFERRED OPTION DB2-01 NAVAN ROAD		Original Scale 1:2,500	Design / Drawn TC	Checked CF	Authorised CF
Status I	Drawing Number 5219559-ATK-ZZ-ZZ-DR-CE-000010	Date 10.2023	Date 10.2023	Date 10.2023	Rev 3

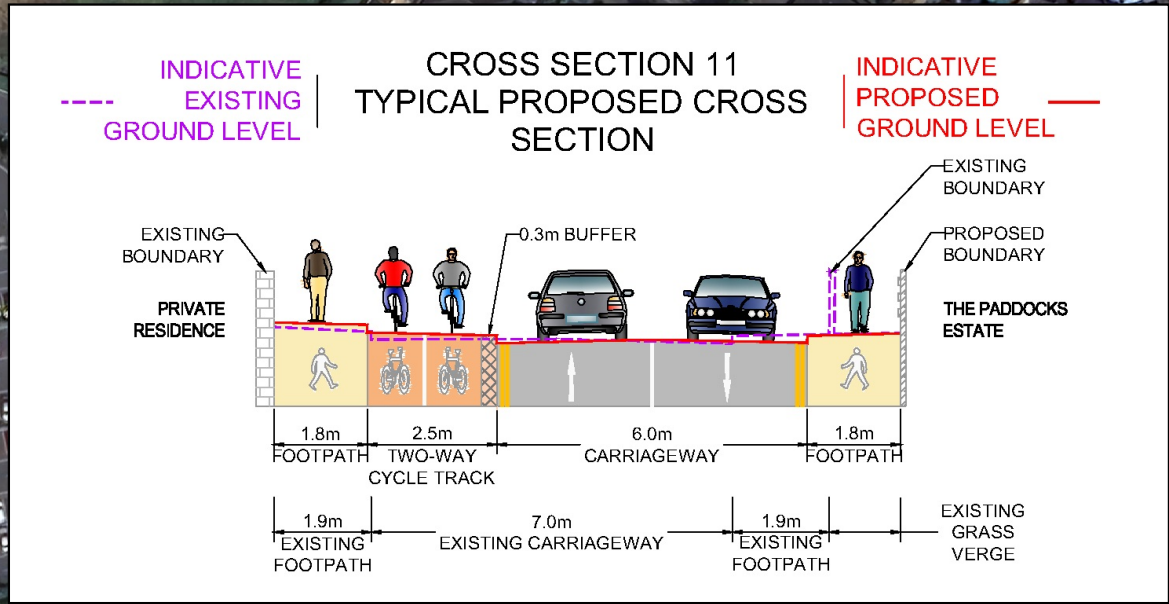
50
10
0

DO NOT SCALE



Legend

- Two-way cycle track - 3.7m wide
- Two-way cycle track - 2.5m wide
- Footpath - 2.0m wide
- Footpath - 1.8m wide
- Road carriageway - 6.0m wide
- Potential land aquisition area
- Potential parking area to be removed
- Parking area to be retained



Imagery ©2024 Google, CNES/Airbus, Imagery ©2024 CNES/Airbus, Landsat/Copernicus, Maxar Technologies, Map data ©2024

File: Dunboyne_Map_Constraints Report.qgz
Date: 2024-04-23 10:52 Plotted by: tcorrie



Rev	Description	By	Date	Chk	Auth
3	ISSUED FOR EPO PUBLIC CONSULTATION	TC	04.2024	CF	CF
2	ISSUED FOR INFORMATION	TC	03.2024	CF	CF
1	ISSUED FOR INFORMATION	TC	10.2023	CF	CF
0	ISSUED FOR INFORMATION	TC	09.2023	CF	CF

Atkins House, 150-155 Airside, Business Park, Swords, Co. Dublin
Tel (+353) 01 810 8000 Fax (+353) 01 810 8001

Unit 2B, 2200 Cork Airport Business Park, Cork
Tel (+353) 021 429 0300 Fax (+353) 021 429 0360

2nd Floor Technology House Parkmore Technology Park, Galway
Tel (+353) 091 786 050 Fax (+353) 091 779 830



Client
MEATH COUNTY COUNCIL

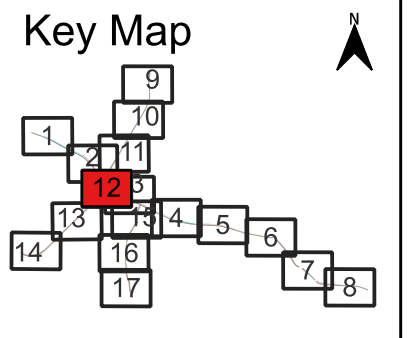
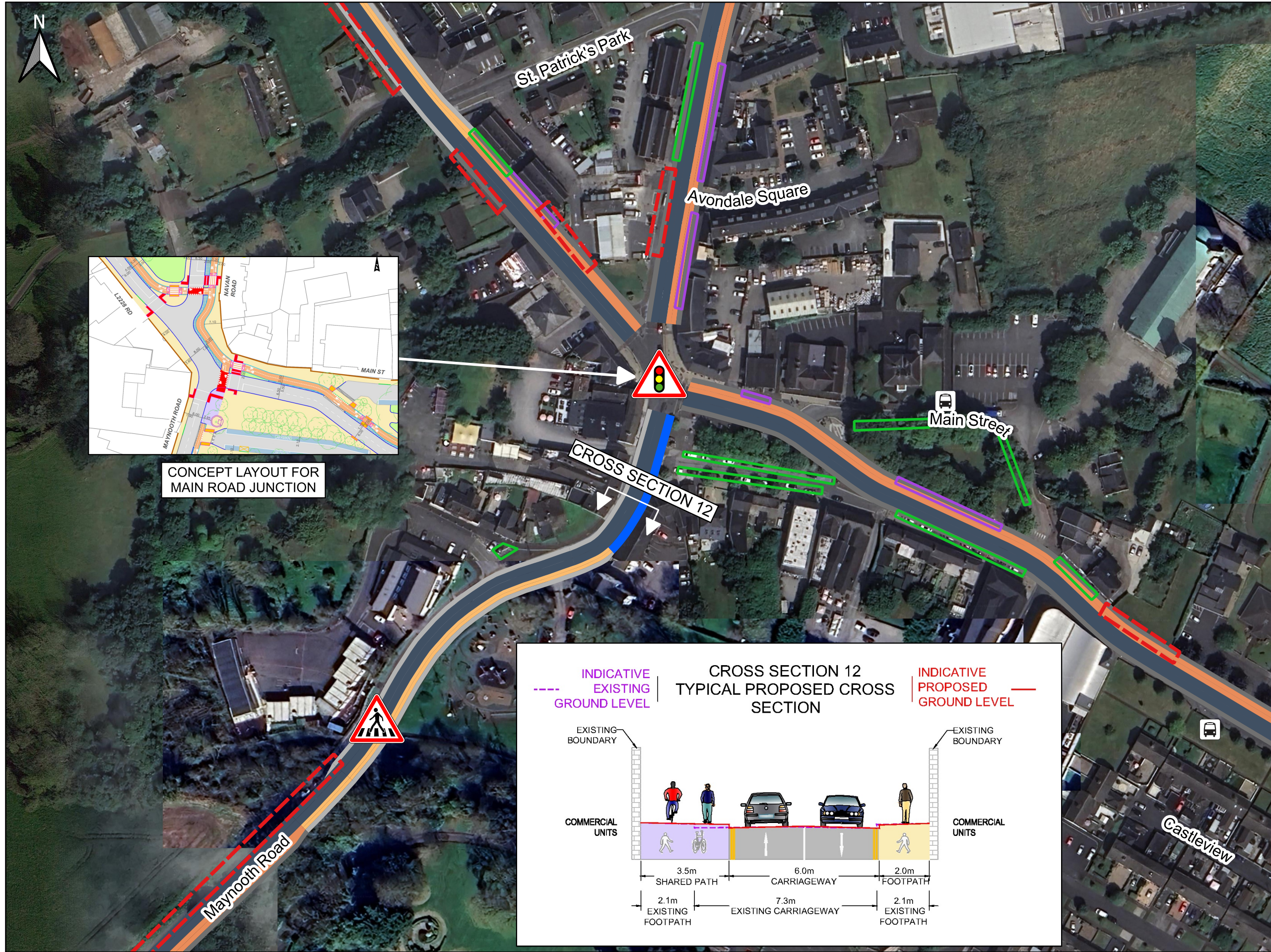
Project
DUNBOYNE AND CLONEE PEDESTRIAN AND CYCLE NETWORK

Title
EMERGING PREFERRED OPTION DB2-01 NAVAN ROAD

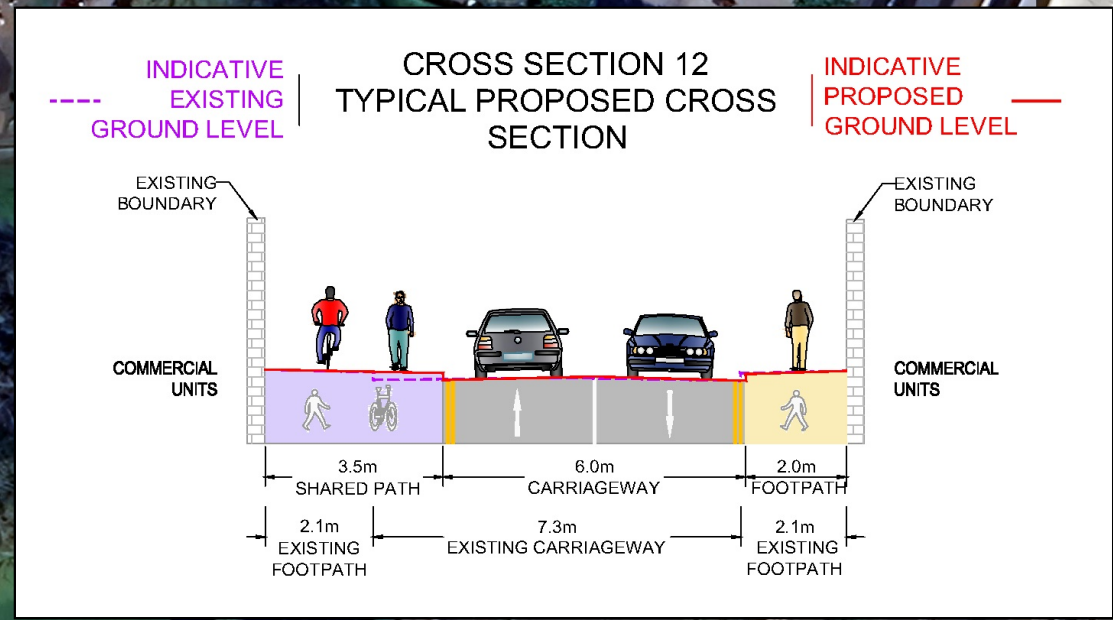
Original Scale	Design / Drawn	Checked	Authorised
1:2,500	TC	CF	CF
Status	Drawing Number	Date	Date
I	5219559-ATK-ZZ-ZZ-DR-CE-000011	10.2023	10.2023
Rev			
			3

DO NOT SCALE

File: Dunboyne_Map_Constraints_Report.qgz
Date: 2024-04-23 10:55 Plotted by: tcorles



- ### Legend
- Two-way cycle track - 3.7m wide
 - Two-way cycle track - 2.5m wide
 - Footpath - 2.0m wide
 - Footpath - 1.8m wide
 - Shared path - 3.4m wide
 - Road carriageway - 6.0m wide
 - Upgraded signalised junction
 - Proposed pedestrian and cyclist crossing point
 - Existing bus stops
 - Potential land acquisition area
 - Potential parking area to be removed
 - Parking area to be retained



Rev	Description	By	Date	Chk	Auth
3	ISSUED FOR EPO PUBLIC CONSULTATION	TC	04.2024	CF	CF
2	ISSUED FOR INFORMATION	TC	03.2024	CF	CF
1	ISSUED FOR INFORMATION	TC	10.2023	CF	CF
0	ISSUED FOR INFORMATION	TC	09.2023	CF	CF

ATKINS
Member of the SNC-Lavalin Group

Unit 2B, 2200 Cork Airport
Business Park, Cork
Tel (+353) 021 429 0300
Fax (+353) 021 429 0360

2nd Floor Technology House
Parkmore Technology Park,
Galway
Tel (+353) 091 786 050
Fax (+353) 091 779 830

Client
MEATH COUNTY COUNCIL

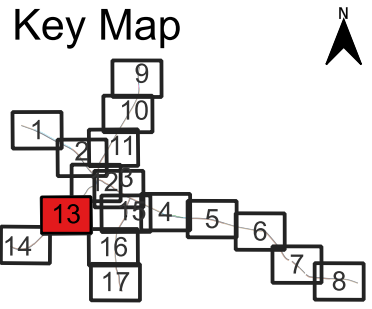
Project
**DUNBOYNE AND CLONEE
PEDESTRIAN AND CYCLE NETWORK**

Imagery ©2024 Google, CNES/Airbus, Imagery ©2024 CNES/Airbus, Landsat/Copernicus, Maxar Technologies, Map data ©2024

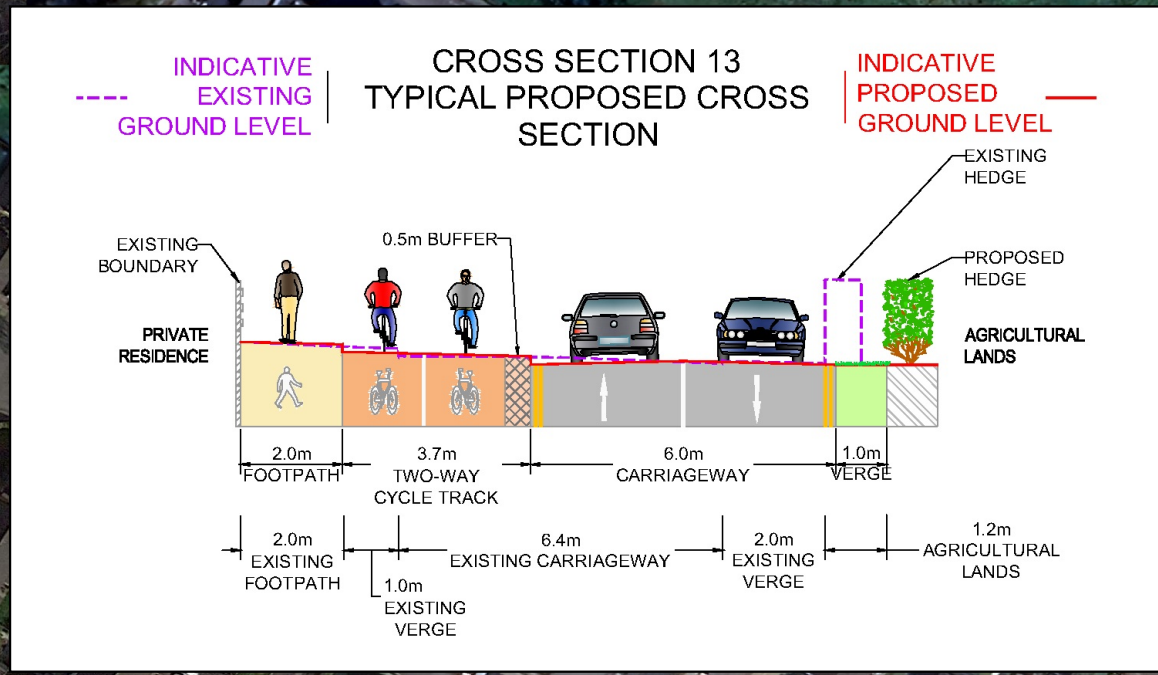
Title EMERGING PREFERRED OPTION DB2-01 NAVAN ROAD AND DB2-02 MAYNOOTH ROAD	
Original Scale 1:2,500	Design / Drawn TC
Status I	Checked CF
Drawing Number 5219559-ATK-ZZ-ZZ-DR-CE-000012	Authorised CF
Rev 3	Date 10.2023

50
10
0

DO NOT SCALE



- Legend**
- Two-way cycle track - 3.7m wide
 - Footpath - 2.0m wide
 - Road carriageway - 6.0m wide
 - Potential land acquisition area



Imagery ©2024 Google, CNES/Airbus, Imagery ©2024 CNES/Airbus, Landsat/Copernicus, Maxar Technologies, Map data ©2024

File: Dunboyne_Map_Constraints Report.qgz
Date: 2024-04-23 10:56 Plotted by: tcorties



Rev	Description	By	Date	Chk	Auth
3	ISSUED FOR EPO PUBLIC CONSULTATION	TC	04.2024	CF	CF
2	ISSUED FOR INFORMATION	TC	03.2024	CF	CF
1	ISSUED FOR INFORMATION	TC	10.2023	CF	CF
0	ISSUED FOR INFORMATION	TC	09.2023	CF	CF

Atkins House,
150-155 Airside
Business Park, Swords,
Co. Dublin
Tel (+353) 01 810 8000
Fax (+353) 01 810 8001



Member of the SNC-Lavalin Group
Unit 2B, 2200 Cork Airport
Business Park, Cork
Tel (+353) 021 429 0300
Fax (+353) 021 429 0360
2nd Floor Technology House
Parkmore Technology Park,
Galway
Tel (+353) 091 786 050
Fax (+353) 091 779 830

Client	MEATH COUNTY COUNCIL
Project	DUNBOYNE AND CLONEE PEDESTRIAN AND CYCLE NETWORK

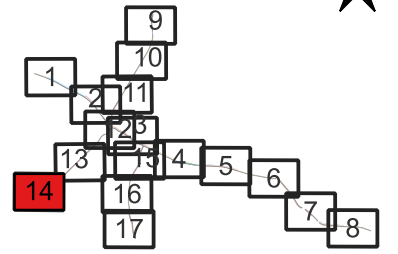
Title			
EMERGING PREFERRED OPTION DB2-02 MAYNOOTH ROAD			
Original Scale	Design / Drawn	Checked	Authorised
1:2,500	TC	CF	CF
Status	Drawing Number	Date	Rev
I	5219559-ATK-ZZ-ZZ-DR-CE-000013	10.2023	3

50
10
0

DO NOT SCALE

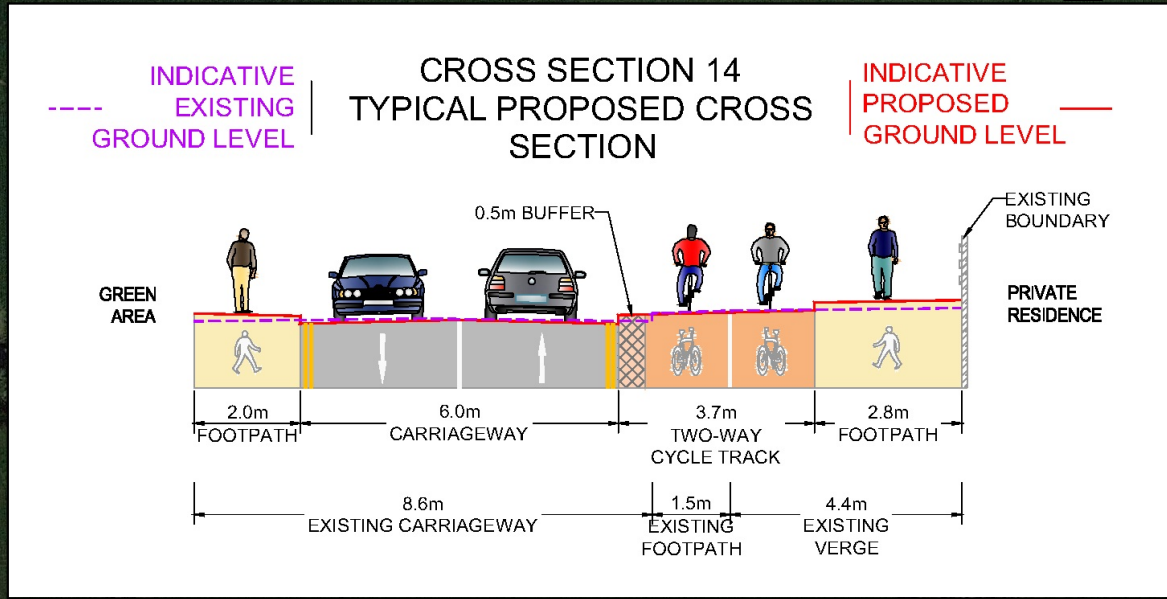


Key Map



Legend

- Two-way cycle track - 3.7m wide
- Footpath - 2.0m wide
- Road carriageway - 6.0m wide
- Upgraded roundabout junction
- Proposed pedestrian and cyclist crossing point



Imagery ©2024 Google, CNES/Airbus, Imagery ©2024 CNES/Airbus, Landsat/Copernicus, Maxar Technologies, Map data ©2024

File: Dunboyne_Map_Constraints Report.qgz
Date: 2024-04-23 10:59 Plotted by: tories



Rev	Description	By	Date	Chk	Auth
3	ISSUED FOR EPO PUBLIC CONSULTATION	TC	04.2024	CF	CF
2	ISSUED FOR INFORMATION	TC	03.2024	CF	CF
1	ISSUED FOR INFORMATION	TC	10.2023	CF	CF
0	ISSUED FOR INFORMATION	TC	09.2023	CF	CF

Atkins House,
150-155 Airside
Business Park, Swords,
Co. Dublin
Tel (+353) 01 810 8000
Fax (+353) 01 810 8001



Member of the SNC-Lavalin Group
Unit 2B, 2200 Cork Airport
Business Park, Cork
Tel (+353) 021 429 0300
Fax (+353) 021 429 0360
2nd Floor Technology House
Parkmore Technology Park,
Galway
Tel (+353) 091 786 050
Fax (+353) 091 779 830

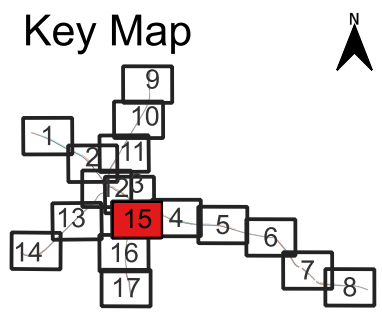
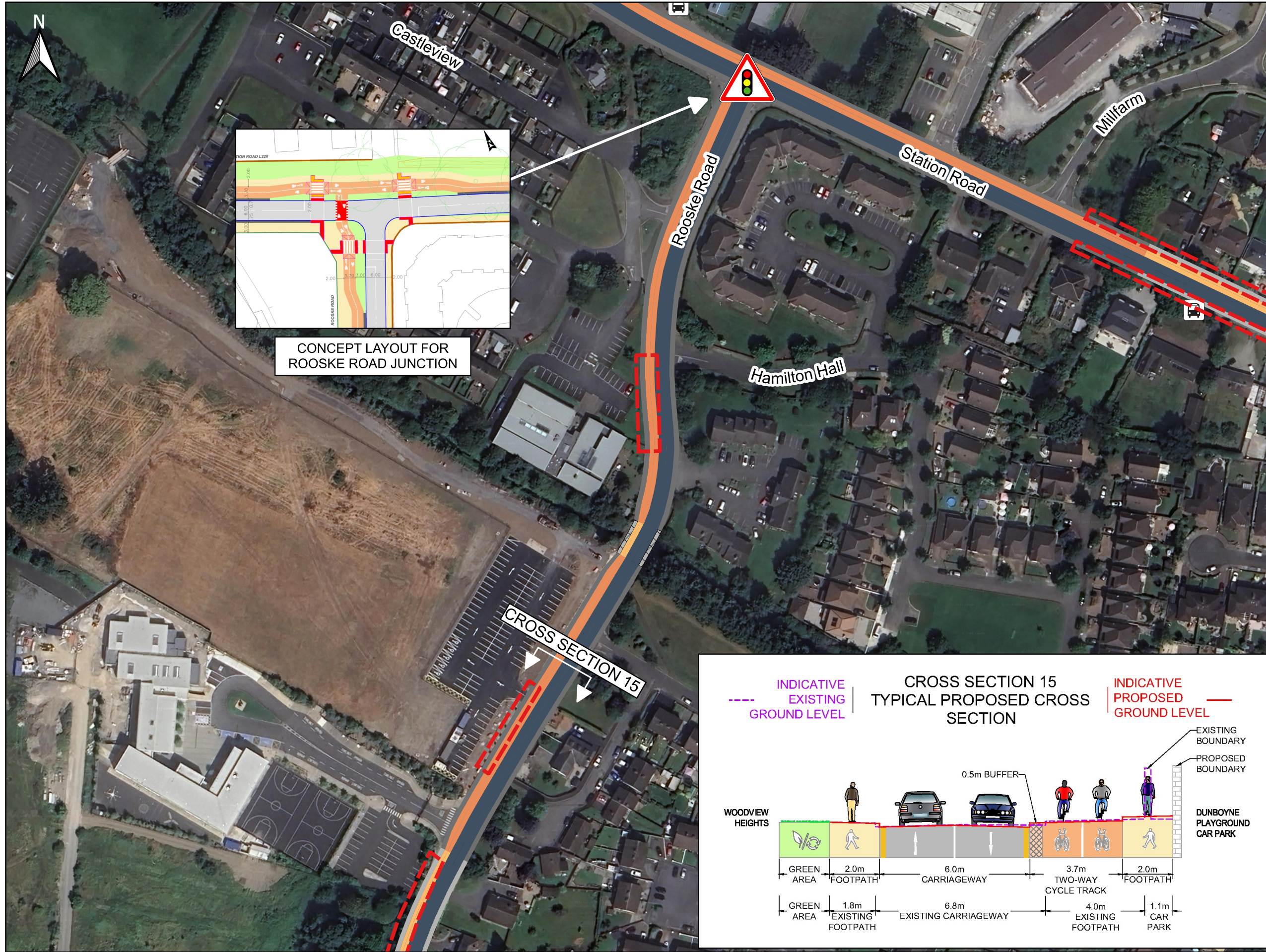
Client	MEATH COUNTY COUNCIL
Project	DUNBOYNE AND CLONEE PEDESTRIAN AND CYCLE NETWORK

Title	EMERGING PREFERRED OPTION DB2-02 MAYNOOTH ROAD						
Original Scale	1:2,500	Design / Drawn	TC	Checked	CF	Authorised	CF
Status	I	Date	10.2023	Date	10.2023	Date	10.2023
Drawing Number	5219559-ATK-ZZ-ZZ-DR-CE-000014	Rev	3				

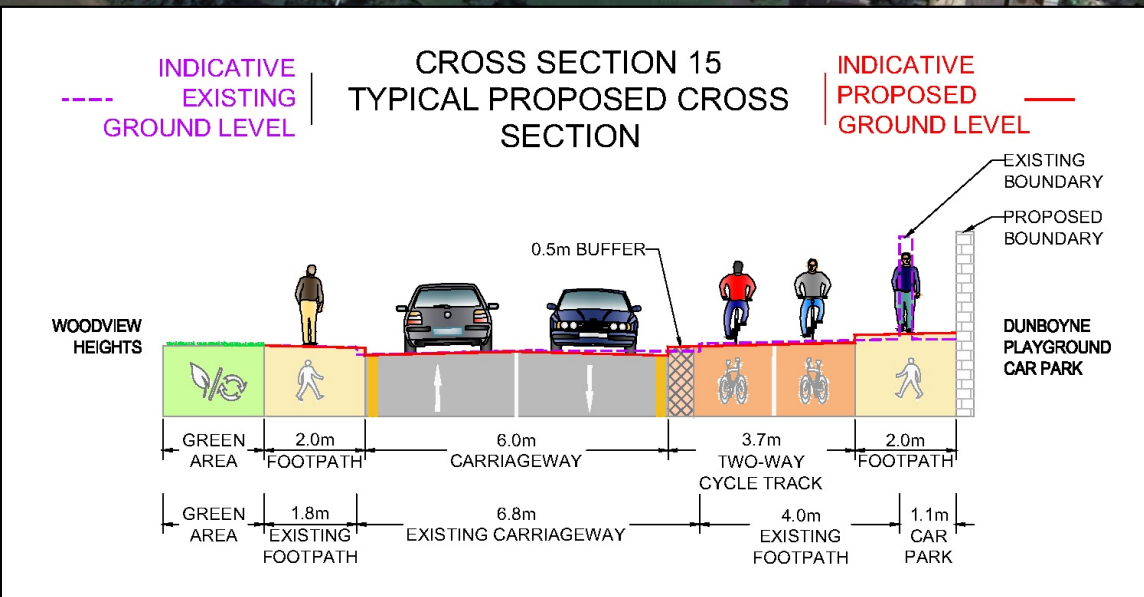
50
10
0

DO NOT SCALE

File: Dunboyne_Map_Constraints_Report.qgz
Date: 2024-04-23 11:40 Plotted by: tcorries



- Legend**
- Two-way cycle track - 3.7m wide
 - Two-way cycle track - 2.5m wide
 - Footpath - 2.0m wide
 - Footpath - 1.8m wide
 - Footpath - 1.5m wide
 - Road carriageway - 6.0m wide
 - Upgraded signalised junction
 - Existing bus stops
 - Potential land acquisition area



Imagery ©2024 Google, CNES/Airbus, Imagery ©2024 CNES/Airbus, Landsat/Copernicus, Maxar Technologies, Map data ©2024



Rev	Description	By	Date	Chk	Auth
3	ISSUED FOR EPO PUBLIC CONSULTATION	TC	04.2024	CF	CF
2	ISSUED FOR INFORMATION	TC	03.2024	CF	CF
1	ISSUED FOR INFORMATION	TC	10.2023	CF	CF
0	ISSUED FOR INFORMATION	TC	09.2023	CF	CF

ATKINS
Member of the SNC-Lavalin Group

Unit 2B, 2200 Cork Airport
Business Park, Cork
Tel (+353) 021 429 0300
Fax (+353) 021 429 0360

2nd Floor Technology House
Parkmore Technology Park,
Galway
Tel (+353) 091 786 050
Fax (+353) 091 779 830

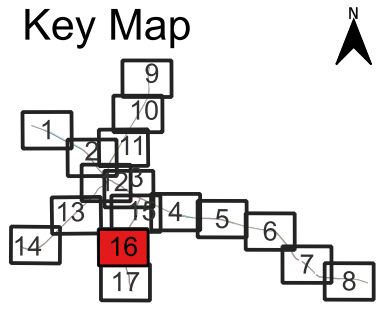
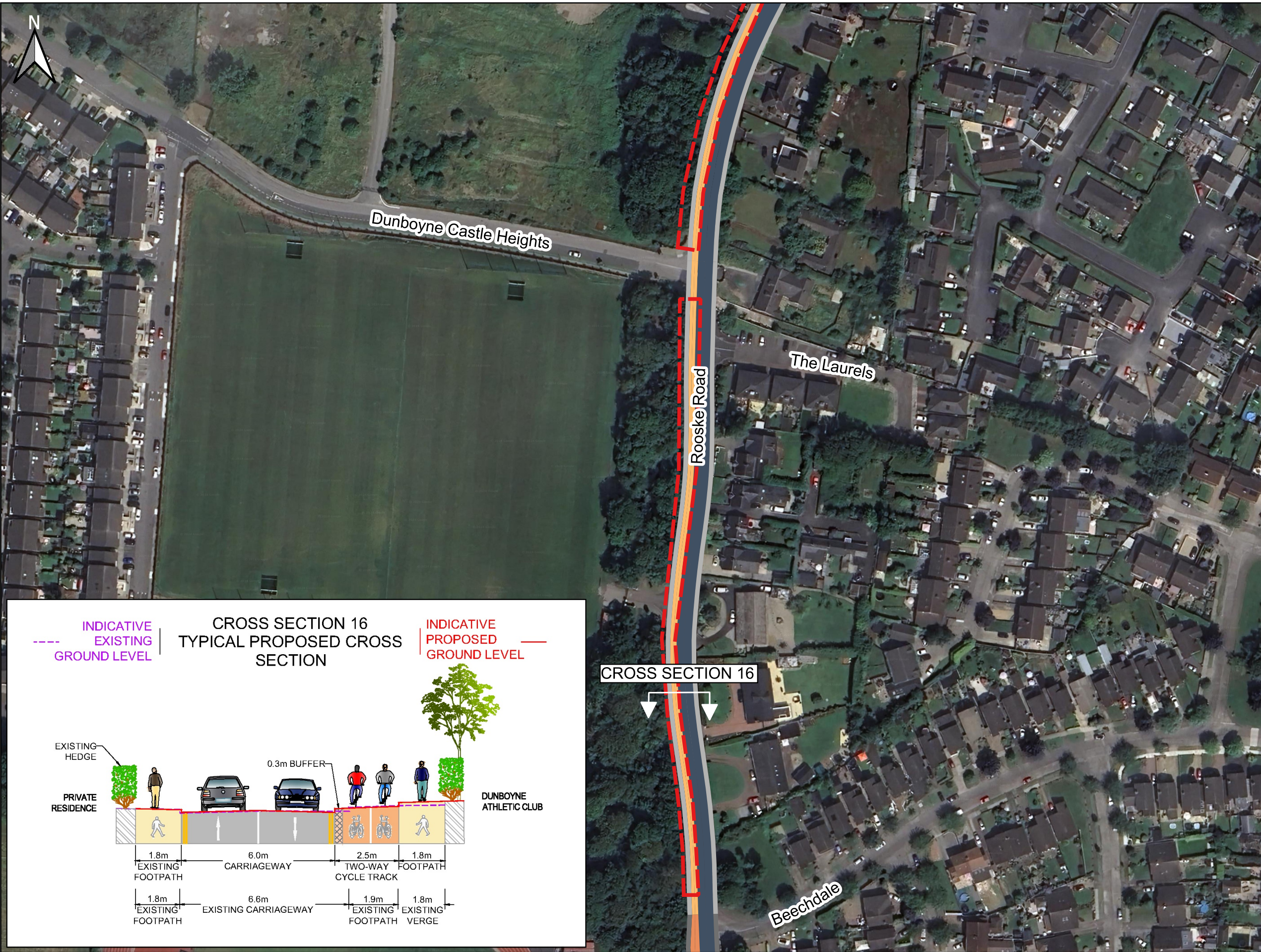
Client
MEATH COUNTY COUNCIL

Project
**DUNBOYNE AND CLONEE
PEDESTRIAN AND CYCLE NETWORK**

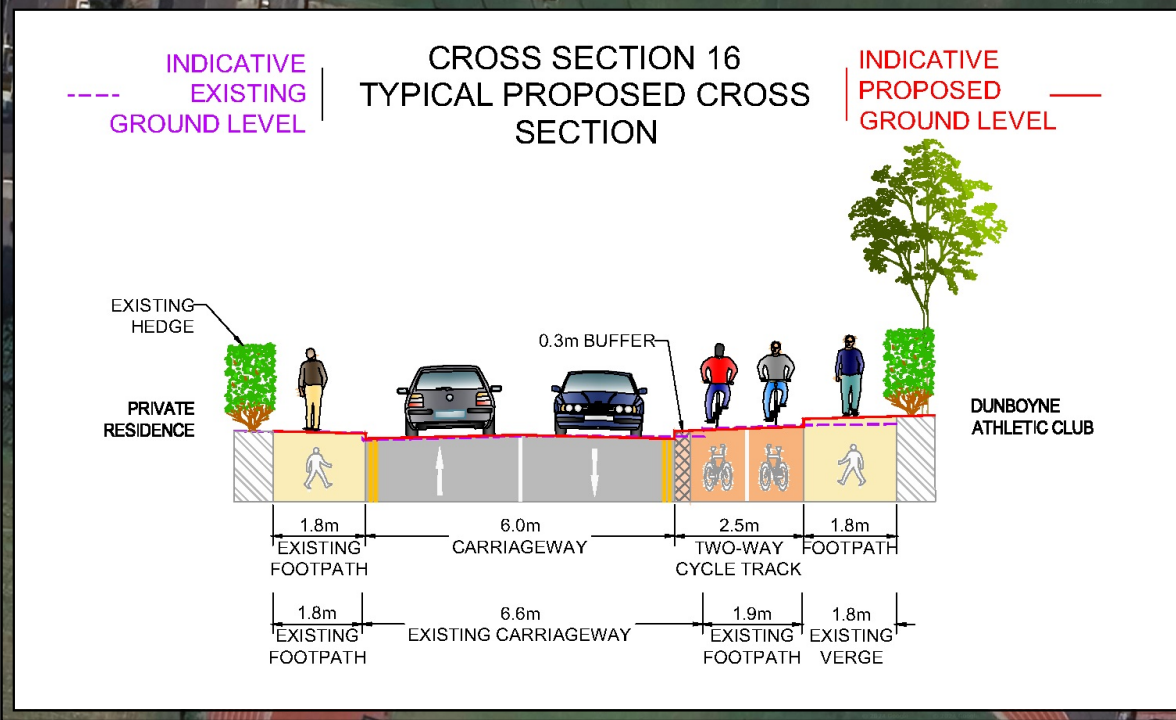
Title		Original Scale	Design / Drawn	Checked	Authorised
EMERGING PREFERRED OPTION FD6 ROSSKE ROAD		1:2,500	TC	CF	CF
Status	Drawing Number	Date	Date	Date	Date
I	5219559-ATK-ZZ-ZZ-DR-CE-000015	10.2023	10.2023	10.2023	10.2023
Rev					
					3

50
10
0

DO NOT SCALE



- Legend**
- Two-way cycle track - 3.7m wide
 - Two-way cycle track - 2.5m wide
 - Footpath - 2.0m wide
 - Footpath - 1.8m wide
 - Road carriageway - 6.0m wide
 - Potential land acquisition area



CROSS SECTION 16

Imagery ©2024 Google, CNES/Airbus, Imagery ©2024 CNES/Airbus, Landsat/Copernicus, Maxar Technologies, Map data ©2024

File: Dunboyne_Map_Constraints Report.qgz
Date: 2024-04-23 11:46 Plotted by: tcorries



Rev	Description	By	Date	Chk	Auth
3	ISSUED FOR EPO PUBLIC CONSULTATION	TC	04.2024	CF	CF
2	ISSUED FOR INFORMATION	TC	03.2024	CF	CF
1	ISSUED FOR INFORMATION	TC	10.2023	CF	CF
0	ISSUED FOR INFORMATION	TC	09.2023	CF	CF

ATKINS
Member of the SNC-Lavalin Group

Atkins House, 150-155 Airside, Business Park, Swords, Co. Dublin
Tel (+353) 021 429 0300 Fax (+353) 021 429 0360

Unit 2B, 2200 Cork Airport Business Park, Cork
Tel (+353) 091 786 050 Fax (+353) 091 779 830

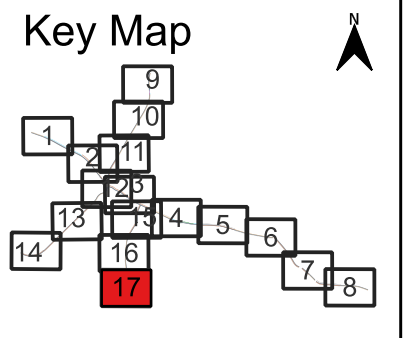
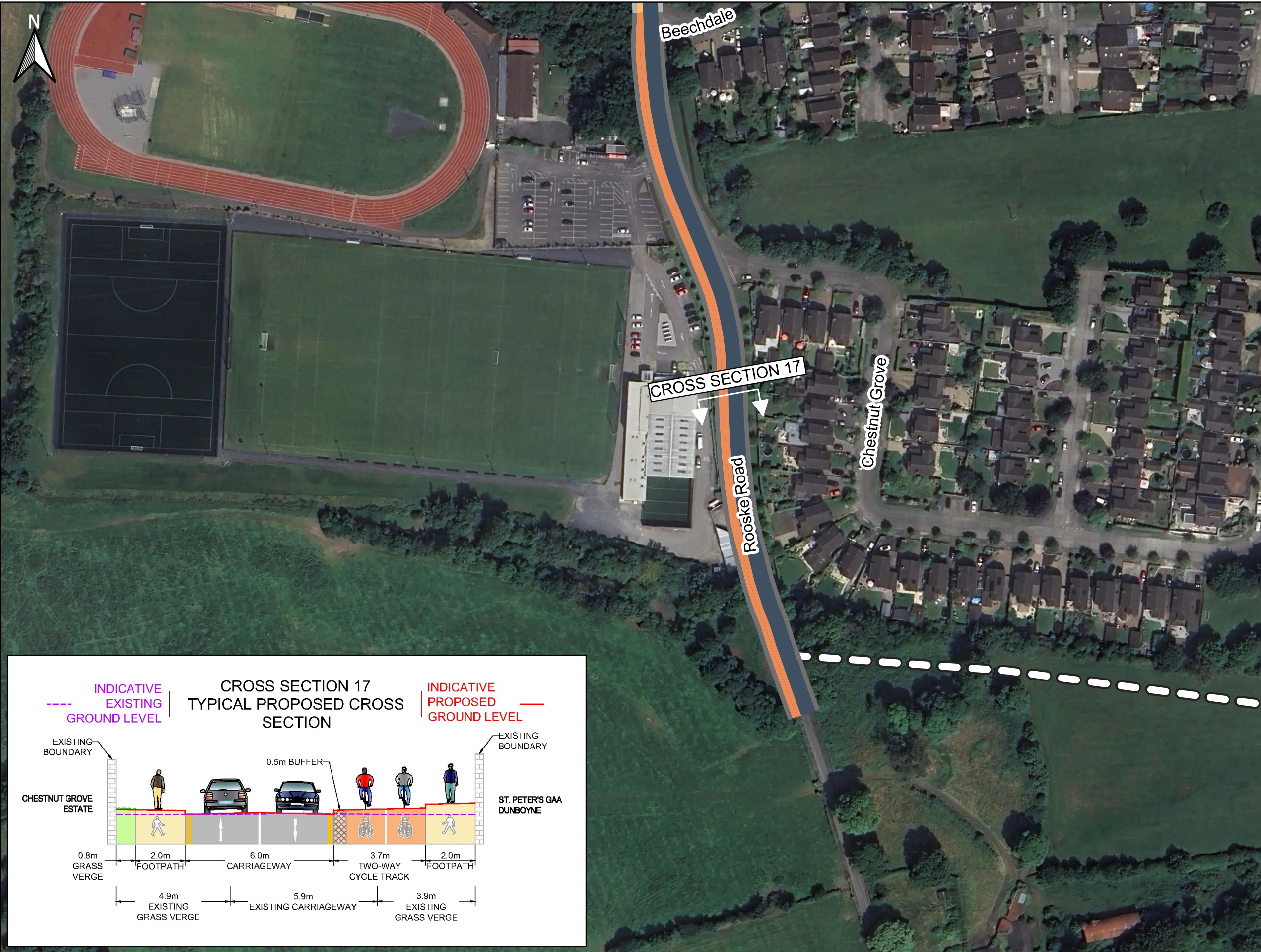

2nd Floor Technology House Parkmore Technology Park, Galway
Tel (+353) 091 786 050 Fax (+353) 091 779 830

Client: MEATH COUNTY COUNCIL

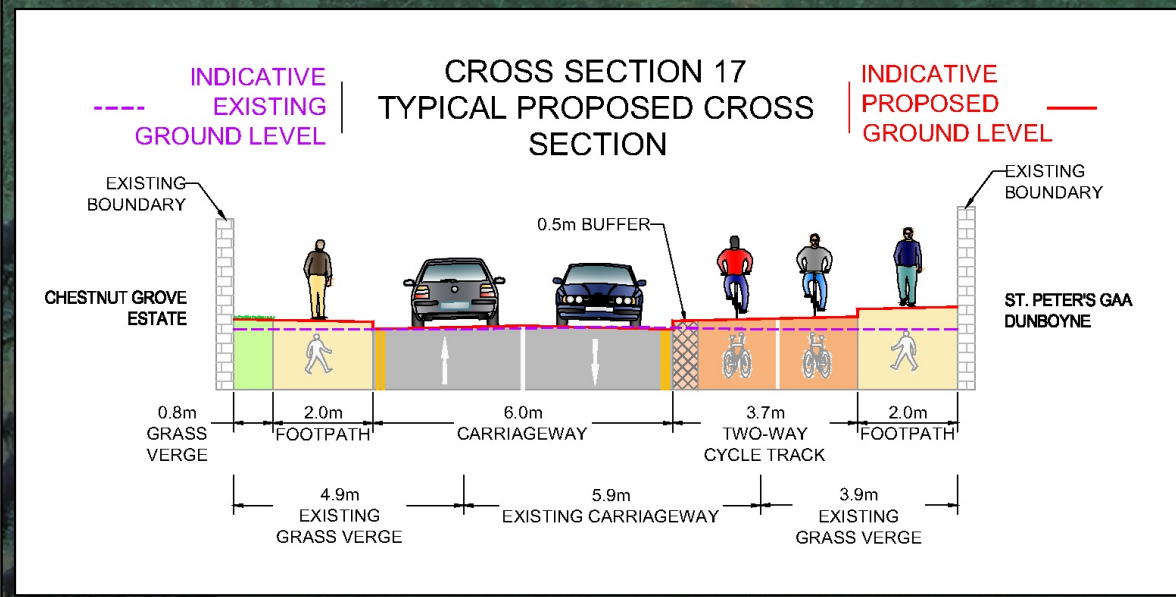
Project: DUNBOYNE AND CLONEE PEDESTRIAN AND CYCLE NETWORK

Title: EMERGING PREFERRED OPTION FD6 ROSSKE ROAD	
Original Scale: 1:2,500	Design / Drawn: TC
Status: I	Drawing Number: 5219559-ATK-ZZ-ZZ-DR-CE-000016
Checked: CF	Authorized: CF
Date: 10.2023	Date: 10.2023
Rev: 3	

DO NOT SCALE



- Legend**
- Two-way cycle track - 3.7m wide
 - Two-way cycle track - 2.5m wide
 - Footpath - 2.0m wide
 - Footpath - 1.8m wide
 - Road carriageway - 6.0m wide
 - Future proposed road



Imagery ©2024 Google, CNES/Airbus, Imagery ©2024 CNES/Airbus, Landsat/Copernicus, Maxar Technologies, Map data ©2024

File: Dunboyne_Map_Constraints Report.qgz Date: 2024-04-25 09:41 Plotted by: tcorles



Rev	Description	By	Date	Chk	Auth
3	ISSUED FOR EPO PUBLIC CONSULTATION	TC	04.2024	CF	CF
2	ISSUED FOR INFORMATION	TC	03.2024	CF	CF
1	ISSUED FOR INFORMATION	TC	10.2023	CF	CF
0	ISSUED FOR INFORMATION	TC	09.2023	CF	CF

ATKINS
Member of the SNC-Lavalin Group

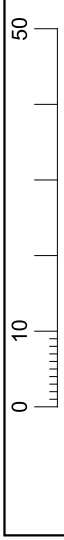
Unit 2B, 2200 Cork Airport Business Park, Cork
Tel (+353) 021 429 0300 Fax (+353) 021 429 0360

2nd Floor Technology House Parkmore Technology Park, Galway
Tel (+353) 091 786 050 Fax (+353) 091 779 830

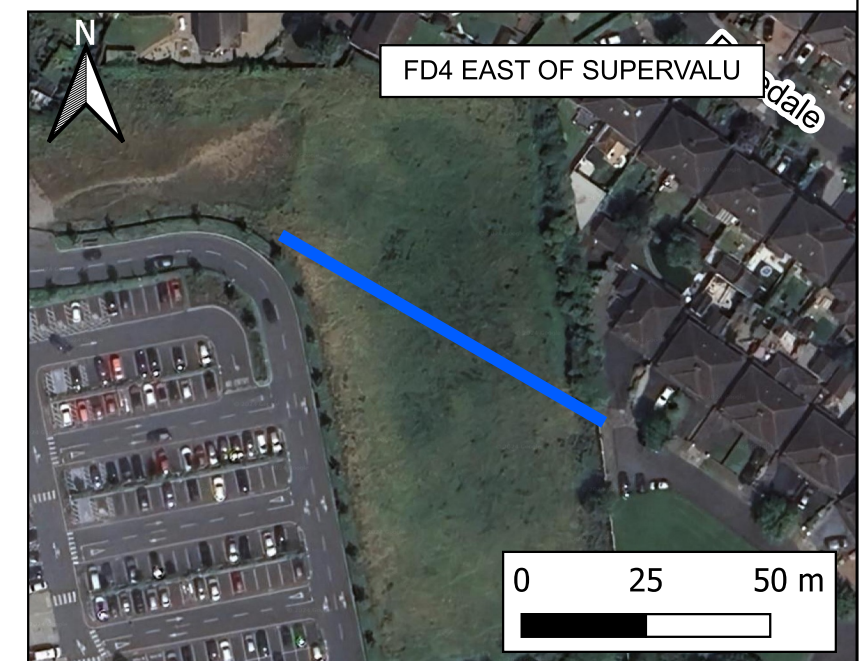

Client
MEATH COUNTY COUNCIL

Project
DUNBOYNE AND CLONEE PEDESTRIAN AND CYCLE NETWORK

Title EMERGING PREFERRED OPTION FD6 ROOSKE ROAD	
Original Scale 1:2,500	Design / Drawn TC
Status I	Checked CF
Drawing Number 5219559-ATK-ZZ-ZZ-DR-CE-000017	Authorised CF
Rev 3	Date 10.2023



DO NOT SCALE



LEGEND

- Footpath - 1.8m wide
- Shared active travel facility - 3.0m wide
- Protected cycle lane - 1.5m wide
- Mixed street - 5.5 to 6.0m wide
- Pedestrian and Cyclist Crossing point
- Bridge

Imagery ©2024 Google, CNES/Airbus, Imagery ©2024 CNES/Airbus, Landsat/Copernicus, Maxar Technologies, Map data ©2024



Rev	Description	By	Date	Chk	Auth
2	ISSUED FOR EPO PUBLIC CONSULTATION	TC	04.2024	CF	CF
1	ISSUED FOR INFORMATION	TC	03.2024	CF	CF
0	ISSUED FOR INFORMATION	TC	10.2023	CF	CF

ATKINS
Member of the SNC-Lavalin Group

Atkins House, 150-155 Airside, Business Park, Swords, Co. Dublin
Tel (+353) 01 810 8000 Fax (+353) 01 810 8001

Unit 2B, 2200 Cork Airport Business Park, Cork
Tel (+353) 021 429 0300 Fax (+353) 021 429 0360

2nd Floor Technology House Parkmore Technology Park, Galway
Tel (+353) 091 786 050 Fax (+353) 091 779 830

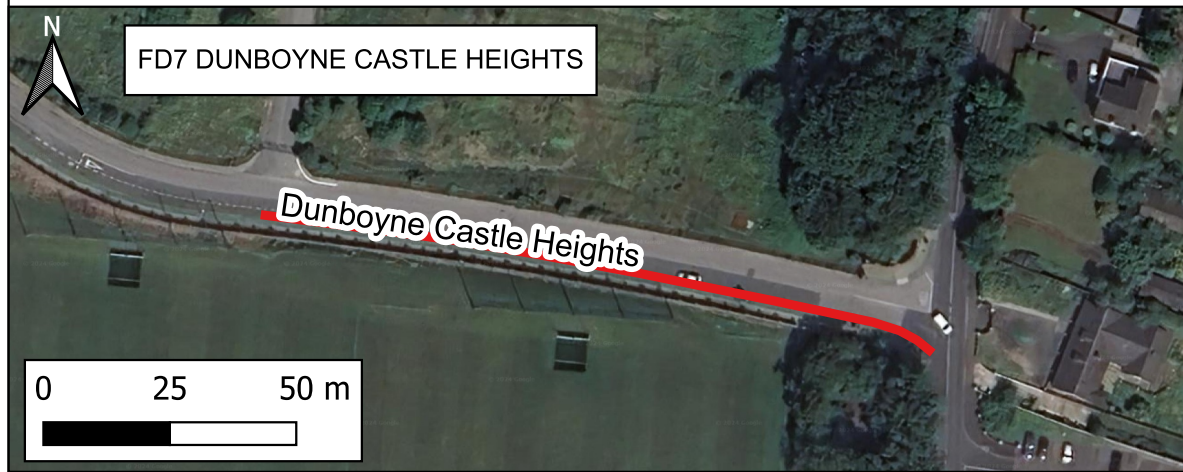
Client: MEATH COUNTY COUNCIL

Project: DUNBOYNE AND CLONEE PEDESTRIAN AND CYCLE NETWORK

Title: EMERGING PREFERRED OPTIONS FEEDER ROUTES FD1, FD2, FD3 AND FD4			
Original Scale: 1:5,000	Design / Drawn: TC	Checked: CF	Authorised: CF
1:2,500	Date: 10.2023	Date: 10.2023	Date: 10.2023
Status: I	Drawing Number: 5219559-ATK-ZZ-ZZ-DR-CE-000018	Rev: 2	

50
10
0

DO NOT SCALE



LEGEND

- Footpath - 1.8m wide
- Shared active travel facility - 3.0m wide
- Protected cycle lane - 1.5m wide
- Mixed street - 5.5 to 6.0m wide
- Pedestrian and Cyclist Crossing point
- Bridge

Imagery ©2024 Google, CNES/Airbus, Imagery ©2024 CNES/Airbus, Landsat/Copernicus, Maxar Technologies, Map data ©2024



Rev	Description	By	Date	Chk	Auth
2	ISSUED FOR EPO PUBLIC CONSULTATION	TC	04.2024	CF	CF
1	ISSUED FOR INFORMATION	TC	03.2024	CF	CF
0	ISSUED FOR INFORMATION	TC	10.2023	CF	CF

ATKINS
Member of the SNC-Lavalin Group

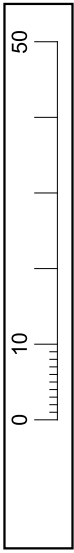
Atkins House, 150-155 Airside, Business Park, Swords, Co. Dublin
Tel (+353) 01 810 8000 Fax (+353) 01 810 8001

Unit 2B, 2200 Cork Airport Business Park, Cork
Tel (+353) 021 429 0300 Fax (+353) 021 429 0360

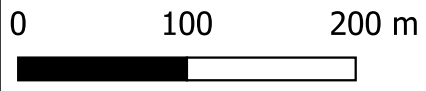
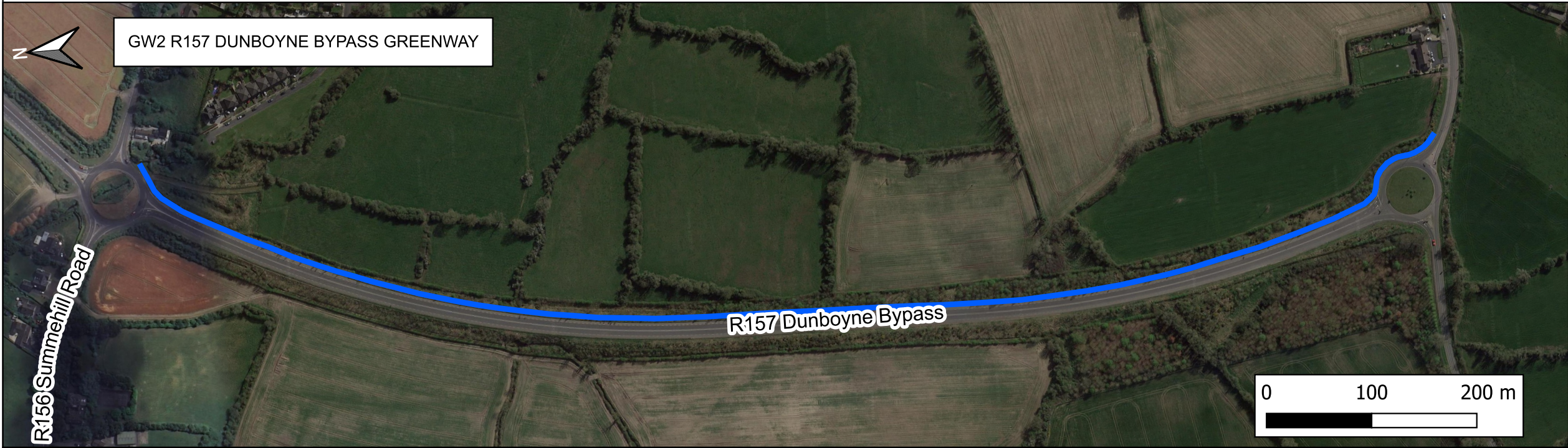
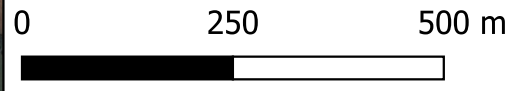
2nd Floor Technology House, Parkmore Technology Park, Galway
Tel (+353) 091 786 050 Fax (+353) 091 779 830

Client	MEATH COUNTY COUNCIL		
Project	DUNBOYNE AND CLONEE PEDESTRIAN AND CYCLE NETWORK		

Title			
EMERGING PREFERRED OPTIONS FEEDER ROUTES FD5, FD7 AND FD8			
Original Scale	Design / Drawn	Checked	Authorised
1:2,500	TC	CF	CF
1:5,000	Date 10.2023	Date 10.2023	Date 10.2023
Status	Drawing Number	Rev	
I	5219559-ATK-ZZ-ZZ-DR-CE-000019	2	



DO NOT SCALE



LEGEND

- Shared active travel facility - 3.0m wide
- Protected cycle lane - 1.5m wide
- Future proposed road
- Mixed street - 5.5 to 6.0m wide
- Pedestrian and Cyclist Crossing point
- Bridge

Imagery ©2024 Google, CNES/Airbus, Imagery ©2024 CNES/Airbus, Landsat/Copernicus, Maxar Technologies, Map data ©2024

File: Dunboyne_Map_Constraints Report.qgz
Date: 2024-04-25 09:55 Plotted by: tcorles



Rev	Description	By	Date	Chk	Auth
2	ISSUED FOR EPO PUBLIC CONSULTATION	TC	04.2024	CF	CF
1	ISSUED FOR INFORMATION	TC	03.2024	CF	CF
0	ISSUED FOR INFORMATION	TC	10.2023	CF	CF

Atkins House,
150-155 Airside
Business Park, Swords,
Co. Dublin
Tel (+353) 01 810 8000
Fax (+353) 01 810 8001



Unit 2B, 2200 Cork Airport
Business Park, Cork
Tel (+353) 021 429 0300
Fax (+353) 021 429 0360

2nd Floor Technology House
Parkmore Technology Park,
Galway
Tel (+353) 091 786 050
Fax (+353) 091 779 830

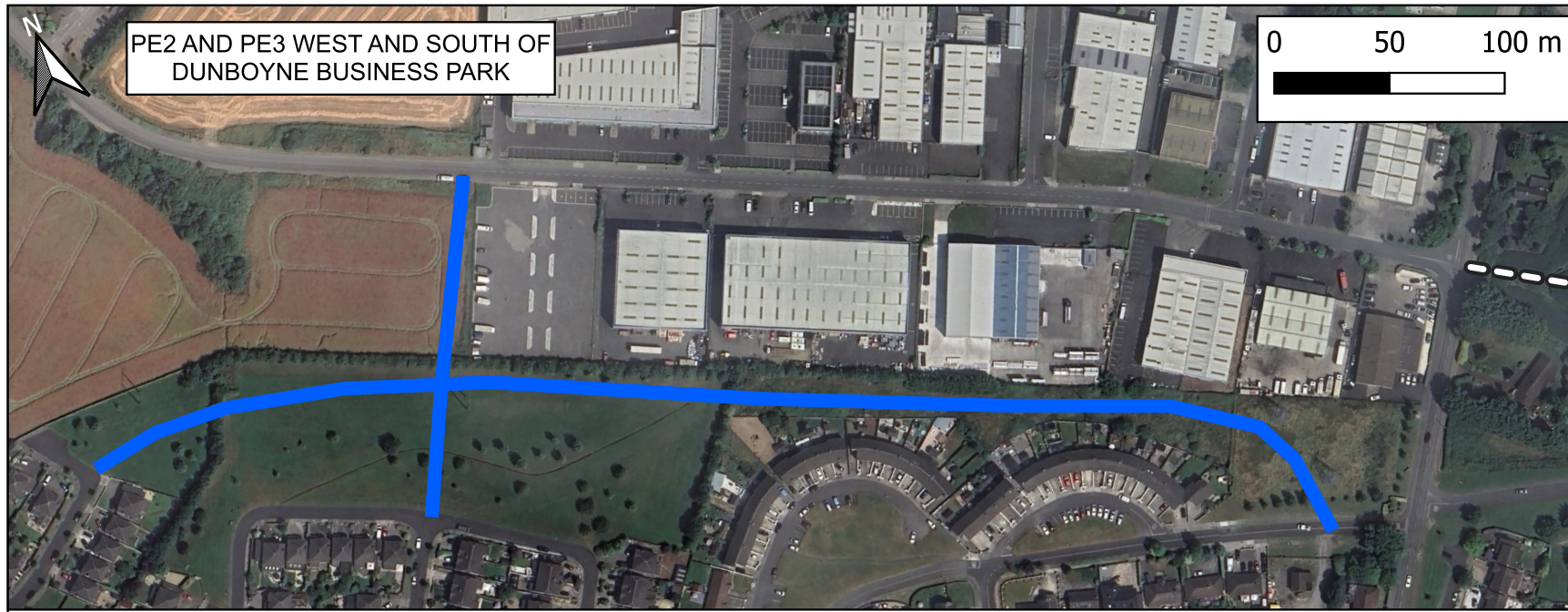
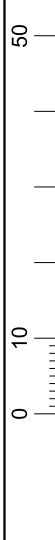
Client
MEATH COUNTY COUNCIL

Project
**DUNBOYNE AND CLONEE
PEDESTRIAN AND CYCLE NETWORK**

Title
**EMERGING PREFERRED OPTIONS
GREENWAY ROUTES GW1 AND GW2**

Original Scale 1:7,500	Design / Drawn TC	Checked CF	Authorised CF
Status I	Drawing Number 5219559-ATK-ZZ-ZZ-DR-CE-000020	Date 10.2023	Date 10.2023
Rev 1		Rev 2	

DO NOT SCALE



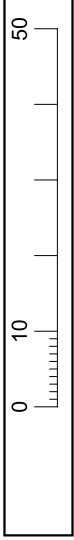
LEGEND

- Footpath - 1.8m wide
- Shared active travel facility - 3.0m wide
- Protected cycle lane - 1.5m wide
- Future proposed road
- 🚲 Mixed street - 5.5 to 6.0m wide
- ⚠️ Pedestrian and Cyclist Crossing point
- 🌉 Bridge

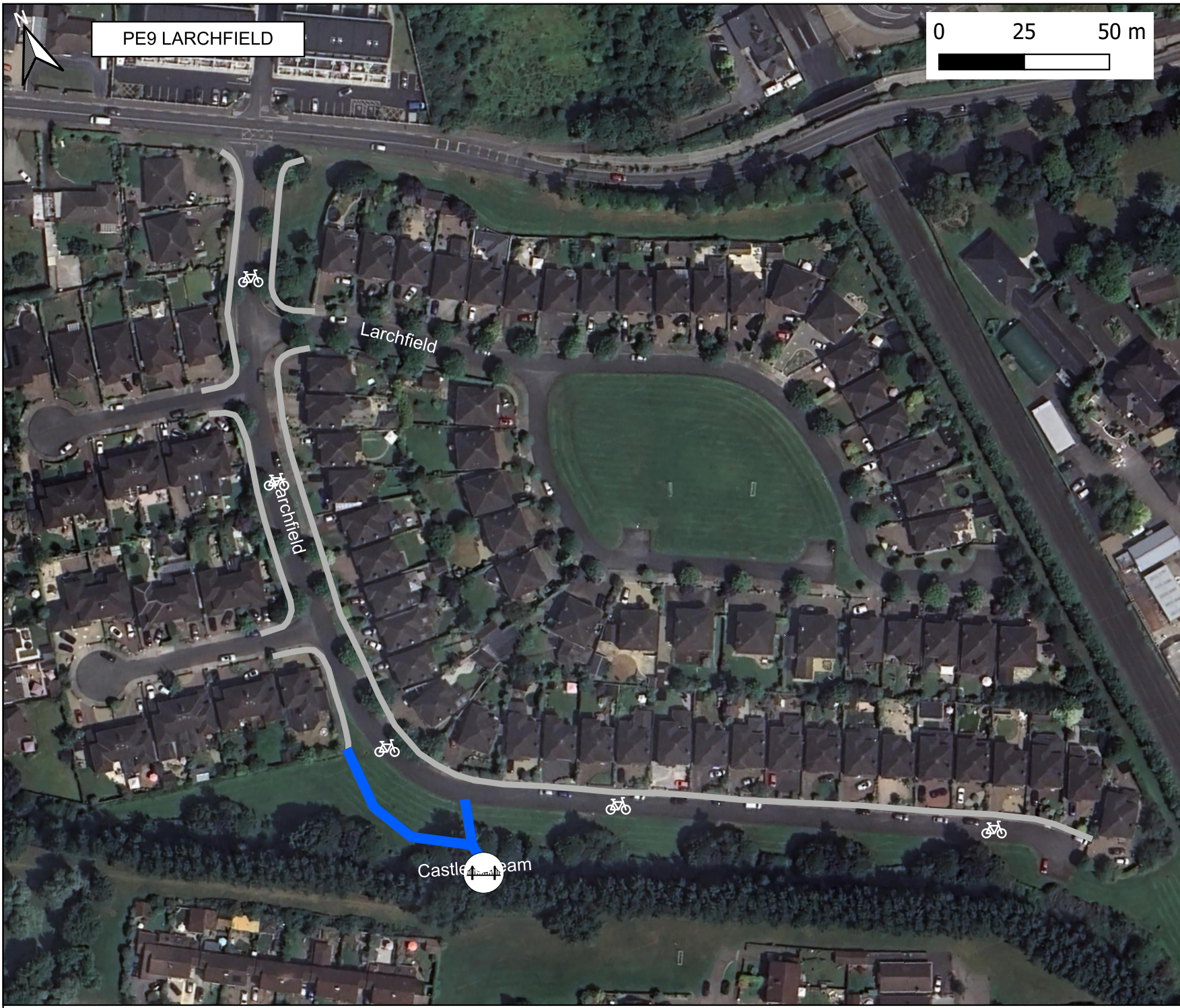
Imagery ©2024 Google, CNES/Airbus, Imagery ©2024 CNES/Airbus, Landsat/Copernicus, Maxar Technologies, Map data ©2024

File: Dunboyne_Map_ConstraintsReport.cqz
Date: 2024-04-25 10:00 Plotted by: tcorties

 NTA Údarás Náisiúnta Iompair National Transport Authority	 comhairle chontae na mí meath county council	 ATKINS Member of the SNC-Lavalin Group	Client MEATH COUNTY COUNCIL	Title EMERGING PREFERRED OPTIONS PERMEABILITY ROUTES PE2, PE3, PE4, PE5 AND PE8																																																
<table border="1" style="width: 100%; border-collapse: collapse;"> <tr> <td style="width: 50%;">2 ISSUED FOR EPO PUBLIC CONSULTATION</td> <td style="width: 10%;">TC</td> <td style="width: 10%;">04.2024</td> <td style="width: 10%;">CF</td> <td style="width: 10%;">CF</td> <td style="width: 5%;"></td> </tr> <tr> <td>1 ISSUED FOR INFORMATION</td> <td>TC</td> <td>03.2024</td> <td>CF</td> <td>CF</td> <td></td> </tr> <tr> <td>0 ISSUED FOR INFORMATION</td> <td>TC</td> <td>10.2023</td> <td>CF</td> <td>CF</td> <td></td> </tr> <tr> <td>Rev Description</td> <td>By</td> <td>Date</td> <td>Chk</td> <td>Auth</td> <td></td> </tr> </table>			2 ISSUED FOR EPO PUBLIC CONSULTATION	TC	04.2024	CF	CF		1 ISSUED FOR INFORMATION	TC	03.2024	CF	CF		0 ISSUED FOR INFORMATION	TC	10.2023	CF	CF		Rev Description	By	Date	Chk	Auth		Project DUNBOYNE AND CLONEE PEDESTRIAN AND CYCLE NETWORK	<table border="1" style="width: 100%; border-collapse: collapse;"> <tr> <td style="width: 25%;">Original Scale</td> <td style="width: 25%;">Design / Drawn</td> <td style="width: 25%;">Checked</td> <td style="width: 25%;">Authorised</td> </tr> <tr> <td>1:1,500</td> <td>TC</td> <td>CF</td> <td>CF</td> </tr> <tr> <td>1:2,500</td> <td>Date 10.2023</td> <td>Date 10.2023</td> <td>Date 10.2023</td> </tr> <tr> <td>1:5,000</td> <td></td> <td></td> <td></td> </tr> <tr> <td>Status</td> <td>Drawing Number</td> <td></td> <td>Rev</td> </tr> <tr> <td>I</td> <td>5219559-ATK-ZZ-ZZ-DR-CE-000021</td> <td></td> <td>2</td> </tr> </table>	Original Scale	Design / Drawn	Checked	Authorised	1:1,500	TC	CF	CF	1:2,500	Date 10.2023	Date 10.2023	Date 10.2023	1:5,000				Status	Drawing Number		Rev	I	5219559-ATK-ZZ-ZZ-DR-CE-000021		2
2 ISSUED FOR EPO PUBLIC CONSULTATION	TC	04.2024	CF	CF																																																
1 ISSUED FOR INFORMATION	TC	03.2024	CF	CF																																																
0 ISSUED FOR INFORMATION	TC	10.2023	CF	CF																																																
Rev Description	By	Date	Chk	Auth																																																
Original Scale	Design / Drawn	Checked	Authorised																																																	
1:1,500	TC	CF	CF																																																	
1:2,500	Date 10.2023	Date 10.2023	Date 10.2023																																																	
1:5,000																																																				
Status	Drawing Number		Rev																																																	
I	5219559-ATK-ZZ-ZZ-DR-CE-000021		2																																																	



DO NOT SCALE



LEGEND

- Footpath - 1.8m wide
- Shared active travel facility - 3.0m wide
- Protected cycle lane - 1.5m wide
- Mixed street - 5.5 to 6.0m wide
- Pedestrian and Cyclist Crossing point
- Bridge

Imagery ©2024 Google, CNES/Airbus, Imagery ©2024 CNES/Airbus, Landsat/Copernicus, Maxar Technologies, Map data ©2024

File: Dunboyne_Map_ConstraintsReport.qgz
Date: 2024-03-19 14:37
Plotted by: tcorties



Rev	Description	By	Date	Chk	Auth
1	ISSUED FOR INFORMATION	TC	03.2024	CF	CF
0	ISSUED FOR INFORMATION	TC	10.2023	CF	CF

Atkins House,
150-155 Airside
Business Park, Swords,
Co. Dublin
Tel (+353) 01 810 8000
Fax (+353) 01 810 8001

ATKINS
Member of the SNC-Lavalin Group

Unit 2B, 2200 Cork Airport
Business Park, Cork
Tel (+353) 021 429 0300
Fax (+353) 021 429 0360

2nd Floor Technology House
Parkmore Technology Park,
Galway
Tel (+353) 091 786 050
Fax (+353) 091 779 830

Client MEATH COUNTY COUNCIL		Title EMERGING PREFERRED OPTIONS PERMEABILITY ROUTES PE9, PE10 AND PE11		
Project DUNBOYNE AND CLONEE PEDESTRIAN AND CYCLE NETWORK		Original Scale 1:2,500 1:5,000	Design / Drawn TC Date 10.2023	Checked CF Date 10.2023
Status I	Drawing Number 5219559-ATK-ZZ-ZZ-DR-CE-000022	Authorised CF Date 10.2023	Rev 1	