












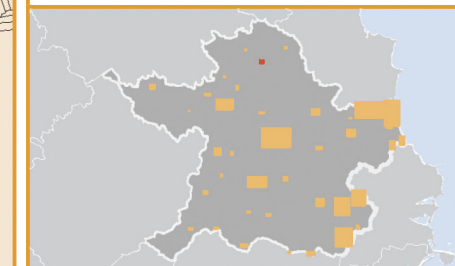
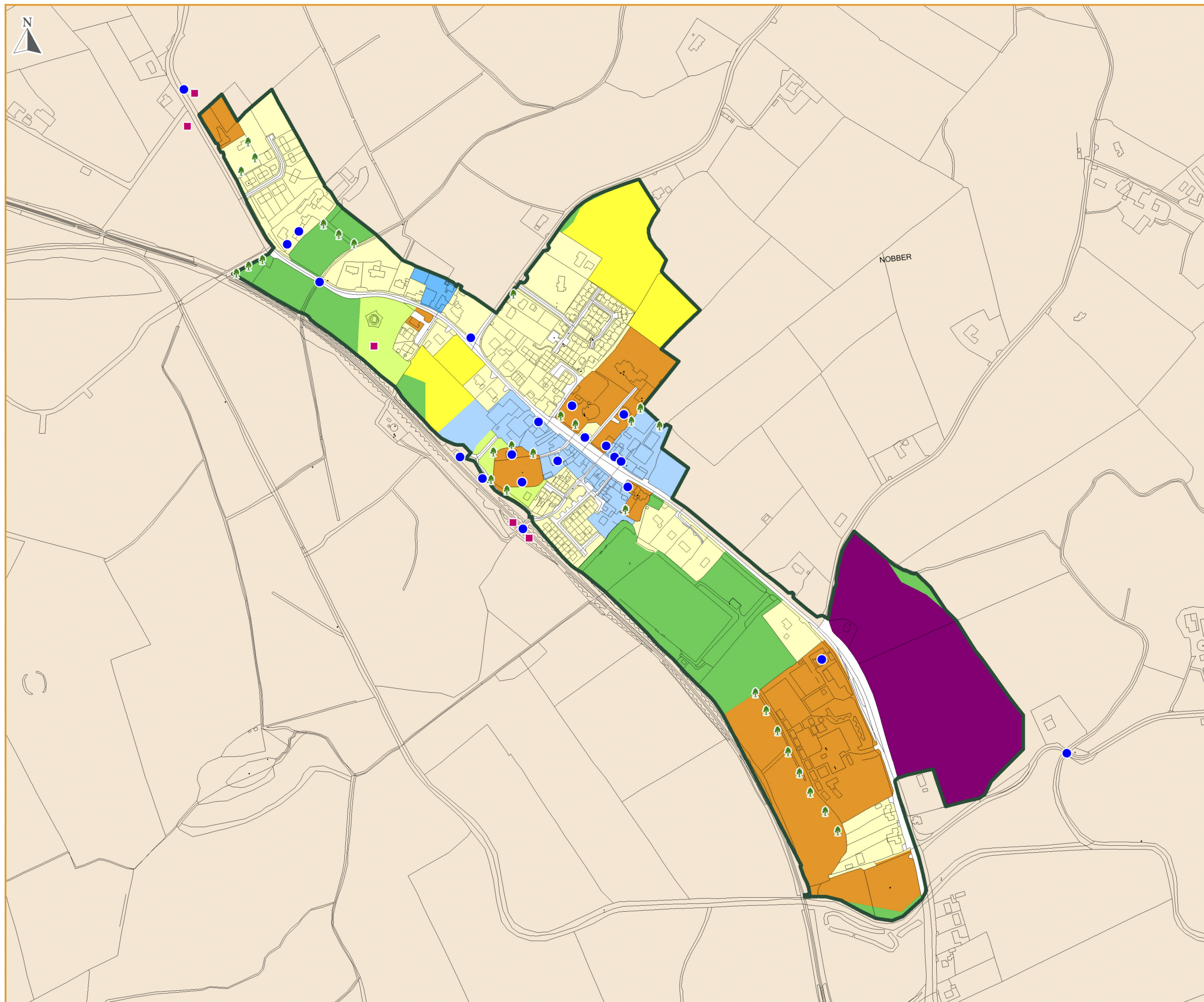
**LEGEND**

**Zoning Objectives**

-  A1 - Existing Residential
-  A2 - New Residential
-  B1 - Commercial Town or Village Centre
-  C1 - Mixed Use
-  E2 - General Enterprise and Employment
-  F1 - Open Space
-  G1 - Community Infrastructure
-  H1 - High Amenity
-  RA - Rural Area
-  Settlement Boundary

**Cultural and Natural Heritage**

-  R - Record of Protected Structure
-  Trees to be Protected
-  Protected Views and Prospects



Meath County  
Development Plan  
2021-2027