

Notes:
1. Drawings based on topographical survey undertaken by MCC on January 2024

- LEGEND:**
- SCHEME EXTENTS
 - PROPOSED 0 to 6mm UPSTAND KERB
 - PROPOSED 25mm UPSTAND KERB
 - PROPOSED 125mm UPSTAND KERB
 - PROPOSED TRANSITION KERB
 - PROPOSED 2m WIDE FOOTPATH
 - PROPOSED MAP
 - PROPOSED BIKE REPAIR STATION
 - PROPOSED HEDGE
 - PROPOSED TIMBER POST AND RAIL FENCING
 - PROPOSED POST AND WIRE FENCING
 - PROPOSED FILTER DRAIN

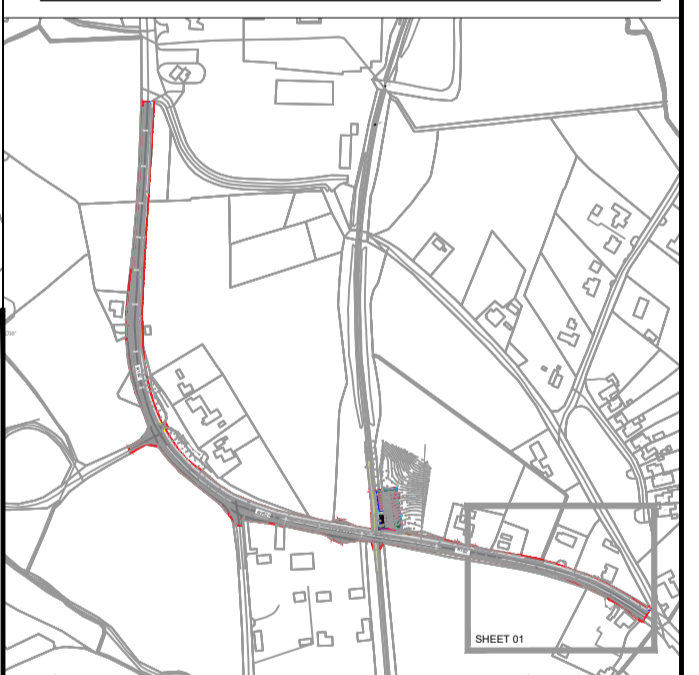
REFER TO SHEET 02
MATCHLINE

Potential removal of existing tree to accommodate proposed footpath

Existing hedgerow to be trimmed back to accommodate proposed footpath

Proposed 2m wide footpath

© National Mapping Division of Taithe Éireann. All rights reserved. Licence number CYAL50320677/MeathCountyCouncil



Rev.	Date	Revision details	Drawn	Checked	Approved
B	31-05-24	For Issue	RD	RD	AM
A	26-03-24	For Issue	EMC	RD	AM

© This drawing is the property of SYSTRA Limited and the information can only be reproduced with their prior permission.



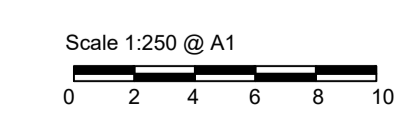
2nd Floor, Riverview House
21-23 City Quay, Dublin 2
D02 FP21 Tel: +353 1 566 2028

Client: Meath County Council

Project: Greenway Associated Works

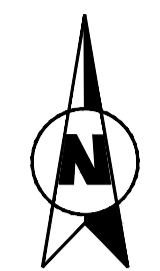
Title: General Arrangement
Part VIII Drawings
Site 3 Poles Cross
Sheet 1 of 6

Drawn	Checked	Approved
EMC	RD	AM
Original dg. size	Date	Scale
A1	May 2024	1:250
Drawing Status	Drawing Number	Rev.
For Issue	IE01123B31_S3_P8_GA_B_01	B



Notes:
1. Drawings based on topographical survey undertaken by MCC on January 2024

- LEGEND:**
- SCHEME EXTENTS
 - PROPOSED 0 to 6mm UPSTAND KERB
 - PROPOSED 25mm UPSTAND KERB
 - PROPOSED 125mm UPSTAND KERB
 - PROPOSED TRANSITION KERB
 - PROPOSED 2m WIDE FOOTPATH
 - PROPOSED MAP
 - PROPOSED BIKE REPAIR STATION
 - PROPOSED HEDGE
 - PROPOSED TIMBER POST AND RAIL FENCING
 - PROPOSED POST AND WIRE FENCING
 - PROPOSED FILTER DRAIN



© National Mapping Division of Tailte Éireann. All rights reserved. Licence number CYAL50320677/MeathCountyCouncil



Rev.	Date	Revision details	Drawn	Checked	Approved
B	31-05-24	For Issue	EMC	RD	AM
A	26-03-24	For Issue	EMC	RD	AM

© This drawing is the property of SYSTRA Limited and the information can only be reproduced with their prior permission.



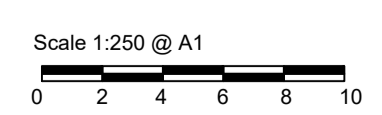
2nd Floor, Riverview House
21-23 City Quay, Dublin 2
D02 FP21 Tel: +353 1 566 2028

Client: Meath County Council

Project: Greenway Associated Works

Title: General Arrangement
Part VIII Drawings
Site 3 Poles Cross
Sheet 2 of 6

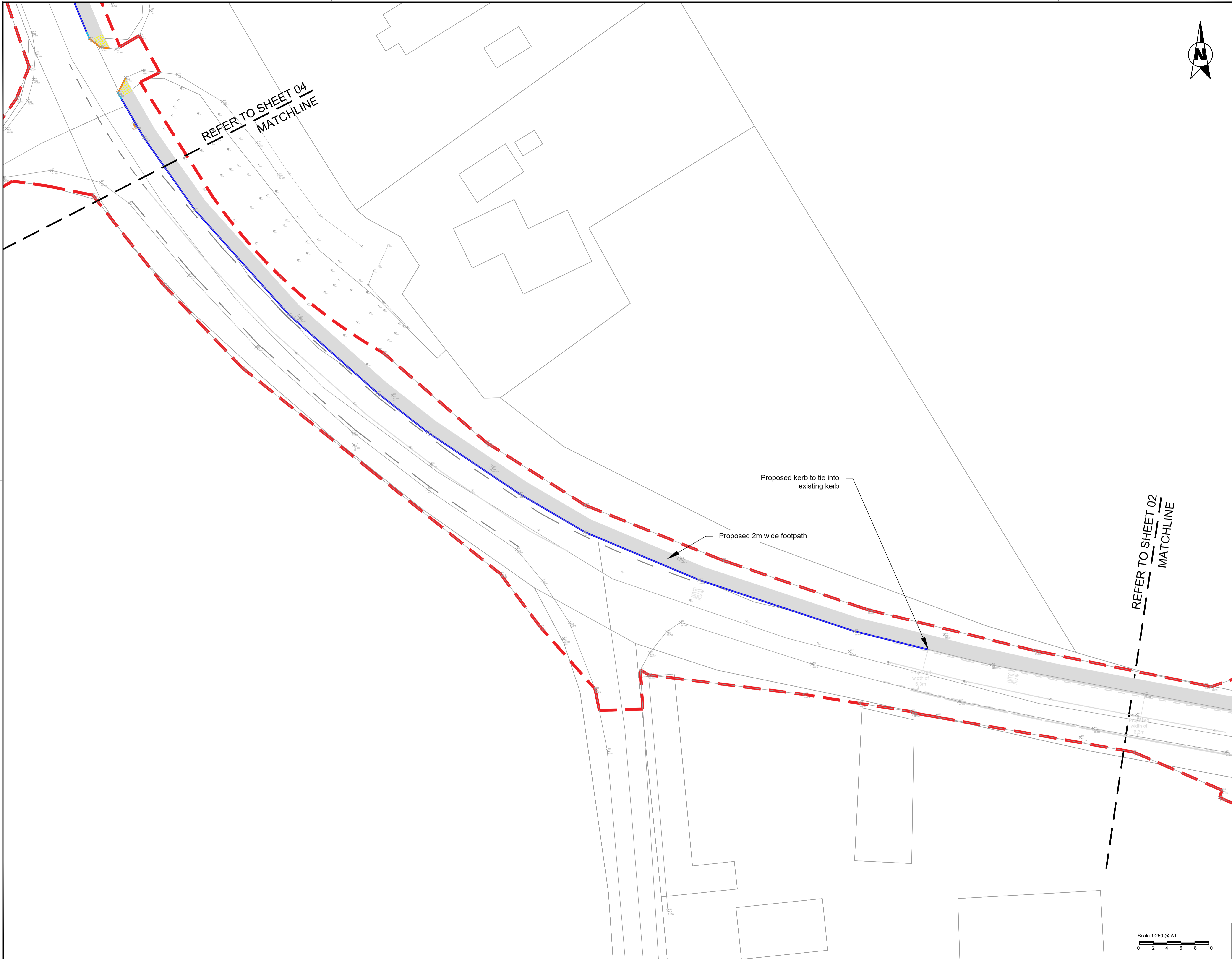
Drawn	Checked	Approved
EMC	RD	AM
Original dg. size	Date	Scale
A1	May 2024	1:250
Drawing Status	Drawing Number	Rev.
For Issue	IE01123B31_S3_P8_GA_B_02	B



REFER TO SHEET 03
MATCHLINE

REFER TO SHEET 01
MATCHLINE

- Proposed bollards
- Proposed tie-in to existing greenway
- Provision of dropped kerb to facilitate vehicular access into property
- Proposed compacted capping field access
- Proposed Swale
- Height restriction barrier at entrance
- Asphalt car park access
- Proposed compacted capping field access
- Potential removal of existing tree to accommodate proposed footpath
- Proposed kerb to tie into existing kerb
- Parking spaces to be demarcated with line of kerbs / cobbles
- Car park surface permeable (i.e. compacted Clause 804), with an edge restraint
- Provision of dropped kerb to facilitate vehicular access



Notes:
1. Drawings based on topographical survey undertaken by MCC on January 2024

- LEGEND:**
- SCHEME EXTENTS
 - PROPOSED 0 to 6mm UPSTAND KERB
 - PROPOSED 25mm UPSTAND KERB
 - PROPOSED 125mm UPSTAND KERB
 - PROPOSED TRANSITION KERB
 - PROPOSED 2m WIDE FOOTPATH
 - PROPOSED MAP
 - PROPOSED BIKE REPAIR STATION
 - PROPOSED HEDGE
 - PROPOSED TIMBER POST AND RAIL FENCING
 - PROPOSED POST AND WIRE FENCING
 - PROPOSED FILTER DRAIN

© National Mapping Division of Taithe Éireann. All rights reserved. Licence number CYAL50320677/MeathCountyCouncil



Rev.	Date	Revision details	Drawn	Checked	Approved
B	31-05-24	For Issue	RD	RD	AM
A	26-03-24	For Issue	EMC	RD	AM

© This drawing is the property of SYSTRA Limited and the information can only be reproduced with their prior permission.



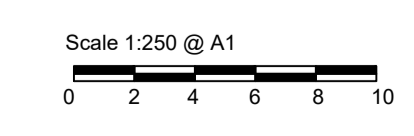
2nd Floor, Riverview House
21-23 City Quay, Dublin 2
D02 FP21 Tel: +353 1 566 2028

Client: Meath County Council

Project: Greenway Associated Works

Title: General Arrangement
Part VIII Drawings
Site 3 Poles Cross
Sheet 3 of 6

Drawn	Checked	Approved
RD	AM	AM
Original dg. size	Date	Scale
A1	May 2024	1:250
Drawing Status	Drawing Number	Rev.
For Issue	IE01123B31_S3_PD_GA_B_03	B





Notes:

- 1. Drawings based on topographical survey undertaken by MCC on January 2024

LEGEND:

- SCHEME EXTENTS
- PROPOSED 0 to 6mm UPSTAND KERB
- PROPOSED 25mm UPSTAND KERB
- PROPOSED 125mm UPSTAND KERB
- PROPOSED TRANSITION KERB
- PROPOSED 2m WIDE FOOTPATH
- PROPOSED MAP
- PROPOSED BIKE REPAIR STATION
- PROPOSED HEDGE
- PROPOSED TIMBER POST AND RAIL FENCING
- PROPOSED POST AND WIRE FENCING
- PROPOSED FILTER DRAIN

REFER TO SHEET 04
MATCHLINE

Proposed 2m wide footpath

REFER TO SHEET 03
MATCHLINE

© National Mapping Division of Taithe Éireann. All rights reserved. Licence number CYAL50320677/MeathCountyCouncil



B	31-05-24	For Issue	RD	RD	AM
A	26-03-24	For Issue	EMC	RD	AM

© This drawing is the property of SYSTRA Limited and the information can only be reproduced with their prior permission.



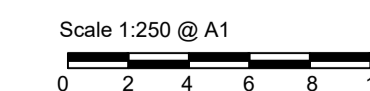
2nd Floor, Riverview House
21-23 City Quay, Dublin 2
D02 FP21 Tel: +353 1 566 2028

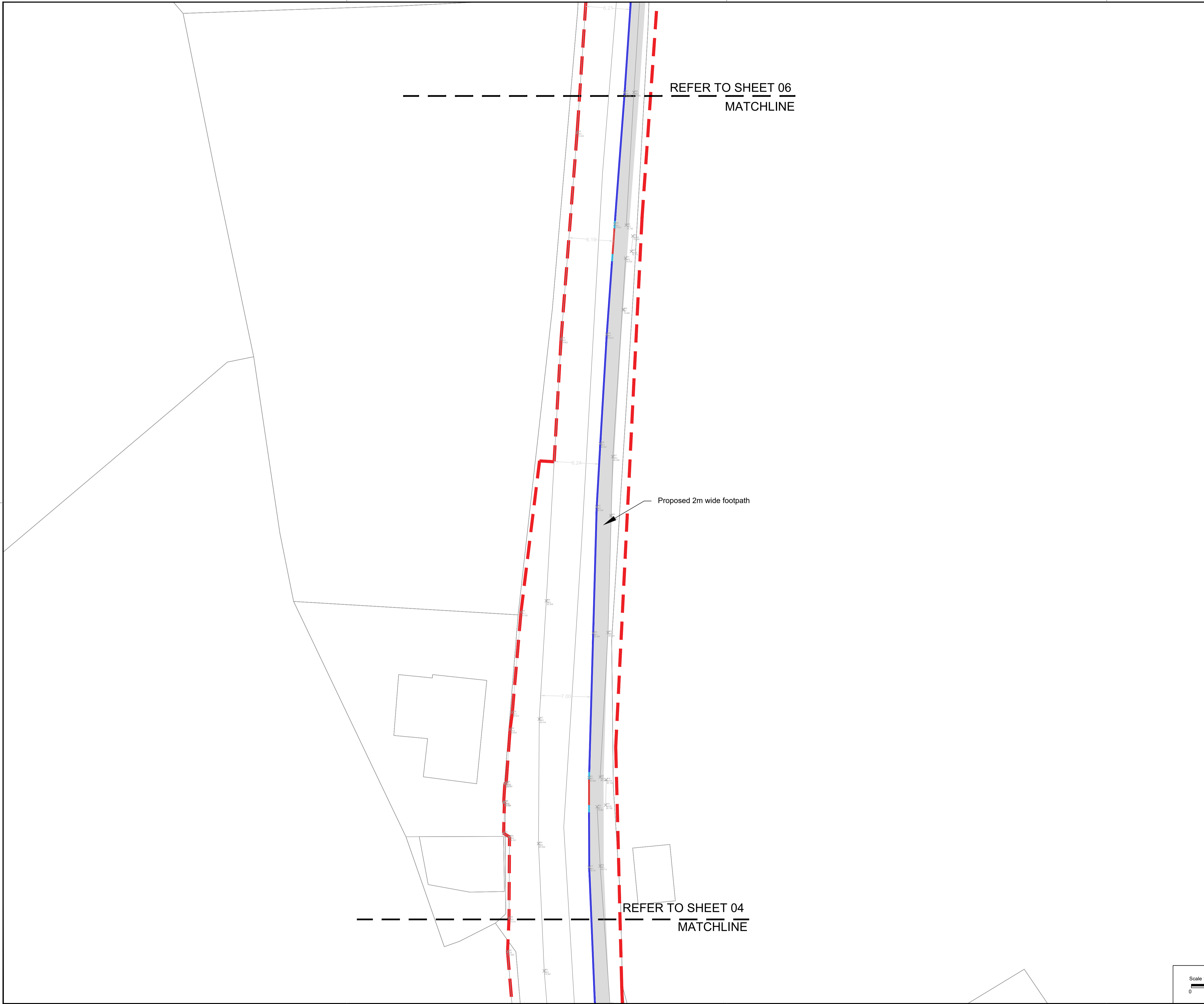
Client: Meath County Council

Project: Greenway Associated Works

Title: General Arrangement
Part VIII Drawings
Site 3 Poles Cross
Sheet 4 of 6

Drawn	RD	Checked	RD	Approved	AM
Original dtp size	A1	Date	May 2024	Scale	1:250
Drawing Status	For Issue	Drawing Number	IE01123B31_S3_PD_GA_B_04	Rev	B





Notes:
1. Drawings based on topographical survey undertaken by MCC on January 2024

- LEGEND:**
- SCHEME EXTENTS
 - PROPOSED 0 to 6mm UPSTAND KERB
 - PROPOSED 25mm UPSTAND KERB
 - PROPOSED 125mm UPSTAND KERB
 - PROPOSED TRANSITION KERB
 - PROPOSED 2m WIDE FOOTPATH
 - PROPOSED MAP
 - PROPOSED BIKE REPAIR STATION
 - PROPOSED HEDGE
 - PROPOSED TIMBER POST AND RAIL FENCING
 - PROPOSED POST AND WIRE FENCING
 - PROPOSED FILTER DRAIN

©National Mapping Division of Tailte Éireann. All rights reserved. Licence number CYAL50320677/MeathCountyCouncil



Rev	Date	Revision details	Drawn	Checked	Approved
B	31-05-24	For Issue	RD	RD	AM
A	26-03-24	For Issue	EMC	RD	AM

© This drawing is the property of SYSTRA Limited and the information can only be reproduced with their prior permission.

SYSTRA
www.systra.ie

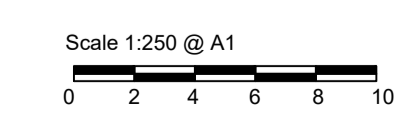
2nd Floor, Riverview House
21-23 City Quay, Dublin 2
D02 FP21 Tel: +353 1 566 2028

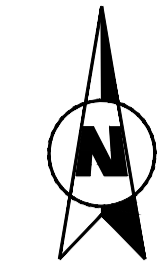
Client: Meath County Council

Project: Greenway Associated Works

Title: GENERAL ARRANGEMENT
Part VIII Drawings
Site 3 Poles Cross
Sheet 5 of 6

Drawn	RD	Checked	AM	Approved	AM
Original dtp size	A1	Date	May 2024	Scale	1:250
Drawing Status	For Issue	Drawing Number	IE01123B31_S3_P8_GA_B_05	Rev	B





Notes:
1. Drawings based on topographical survey undertaken by MCC on January 2024

- LEGEND:**
- SCHEME EXTENTS
 - PROPOSED 0 to 6mm UPSTAND KERB
 - PROPOSED 25mm UPSTAND KERB
 - PROPOSED 125mm UPSTAND KERB
 - PROPOSED TRANSITION KERB
 - PROPOSED 2m WIDE FOOTPATH
 - PROPOSED MAP
 - PROPOSED BIKE REPAIR STATION
 - PROPOSED HEDGE
 - PROPOSED TIMBER POST AND RAIL FENCING
 - PROPOSED POST AND WIRE FENCING
 - PROPOSED FILTER DRAIN

Proposed 2m wide footpath to tie-in to existing footpath
Existing pedestrian guardrail to be removed

REFER TO SHEET 05
MATCHLINE

©National Mapping Division of Tailte Éireann. All rights reserved. Licence number CYAL50320677/MeathCountyCouncil



Rev.	Date	Revision details	Drawn	Checked	Approved
B	31-05-24	For Issue	RD	RD	AM
A	26-03-24	For Issue	EMC	RD	AM

© This drawing is the property of SYSTRA Limited and the information can only be reproduced with their prior permission.



2nd Floor, Riverview House
21-23 City Quay, Dublin 2
D02 FP21 Tel: +353 1 566 2028

Client: Meath County Council

Project: Greenway Associated Works

Title: GENERAL ARRANGEMENT
Part VIII Drawings
Site 3 Poles Cross
Sheet 6 of 6

Drawn	Checked	Approved
RD	AM	AM
Original dg. size	Date	Scale
A1	May 2024	1:250
Drawing Status	Drawing Number	Rev.
For Issue	IE01123B31_S3_P8_GA_B_06	B

