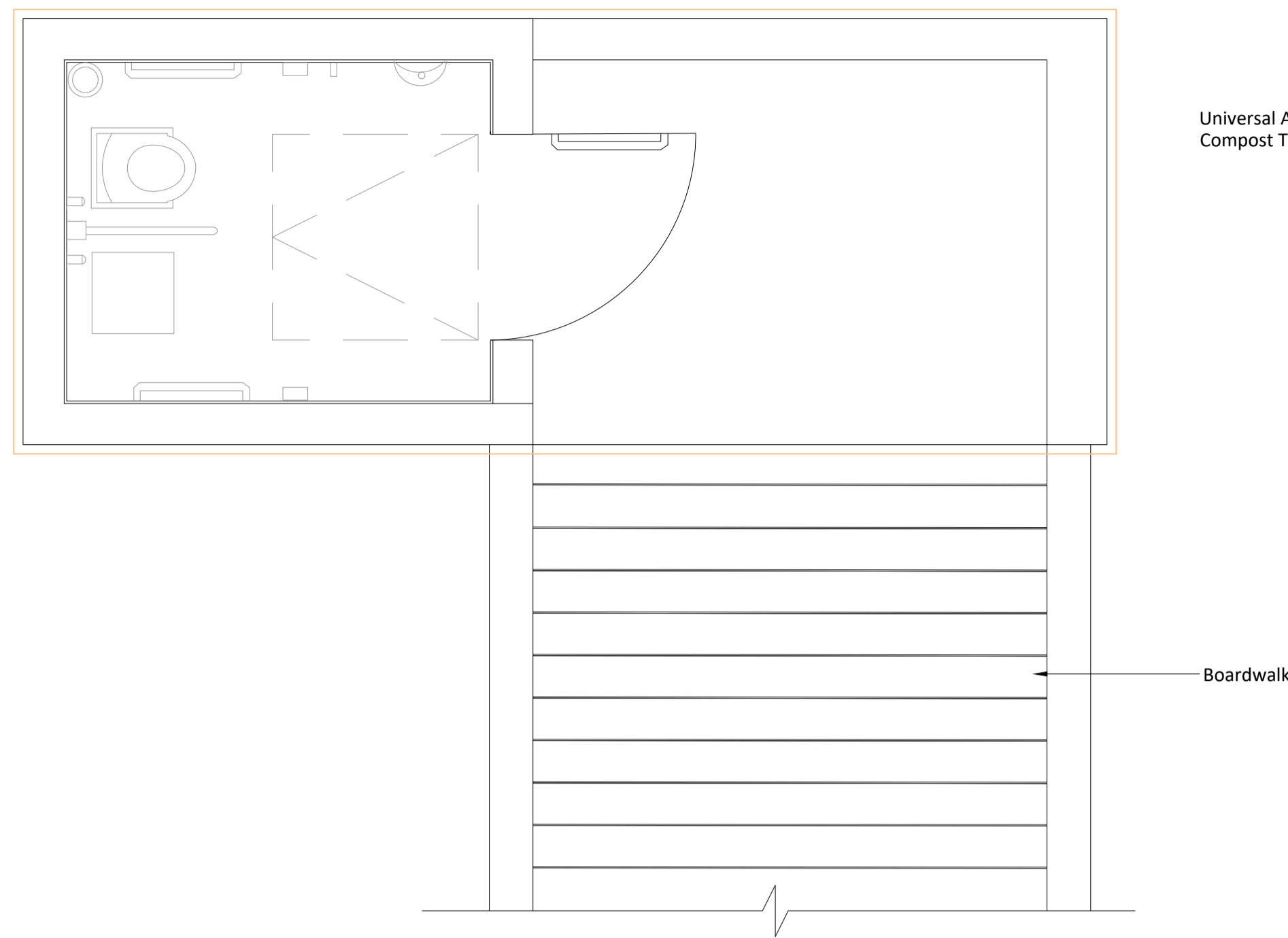
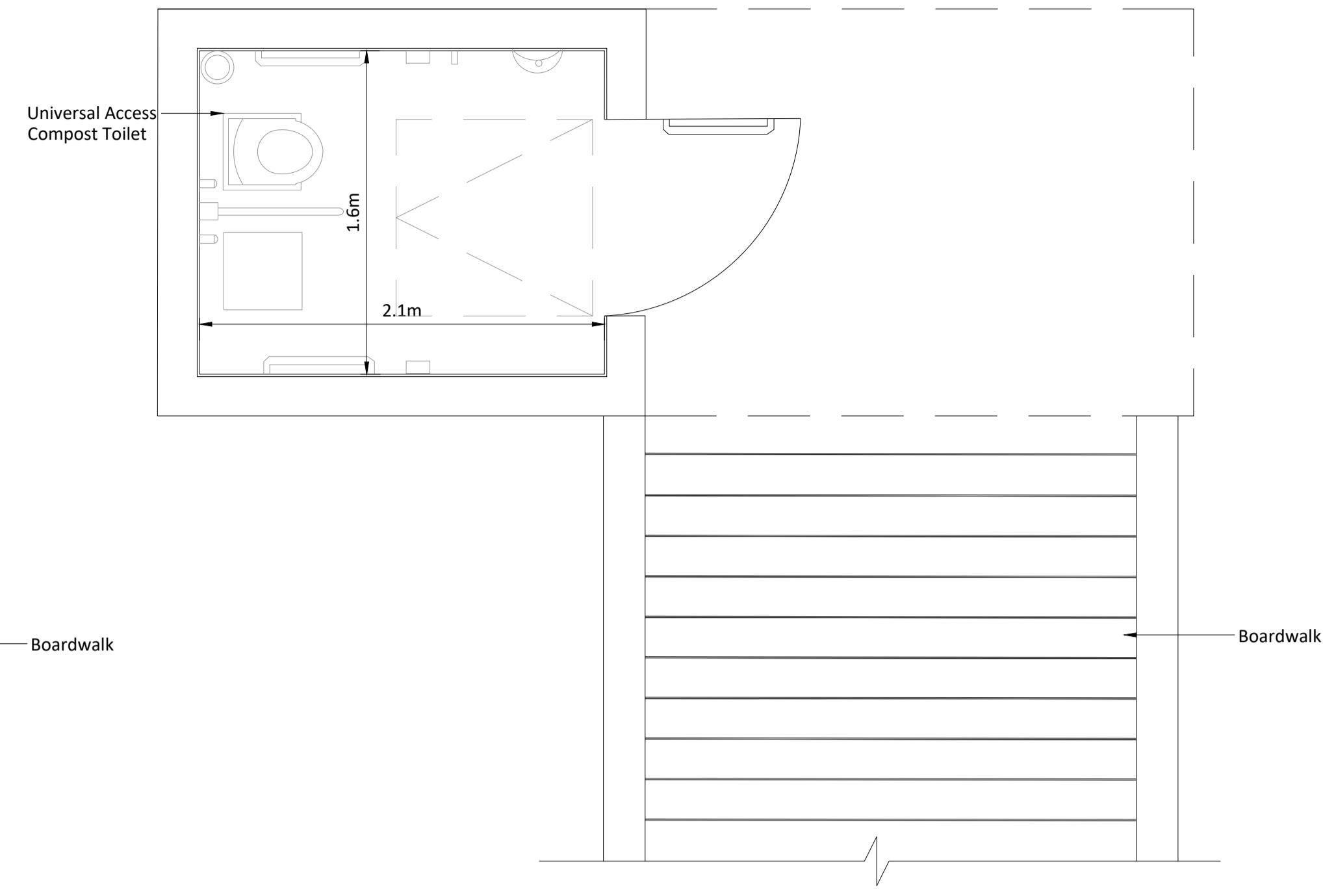



PROPOSED ROOF PLAN
Scale 1:25



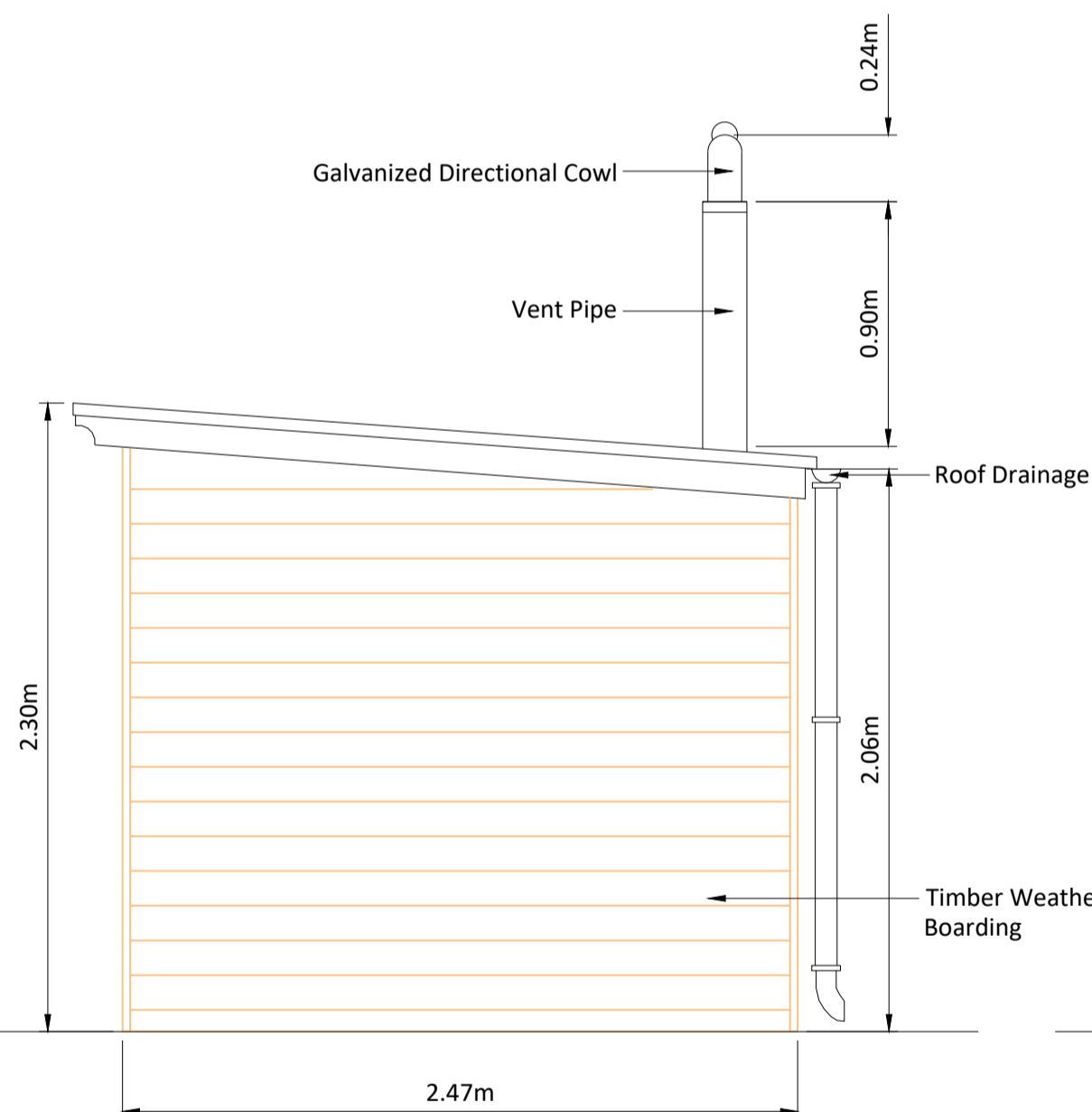
PROPOSED FLOOR PLAN
Scale 1:25



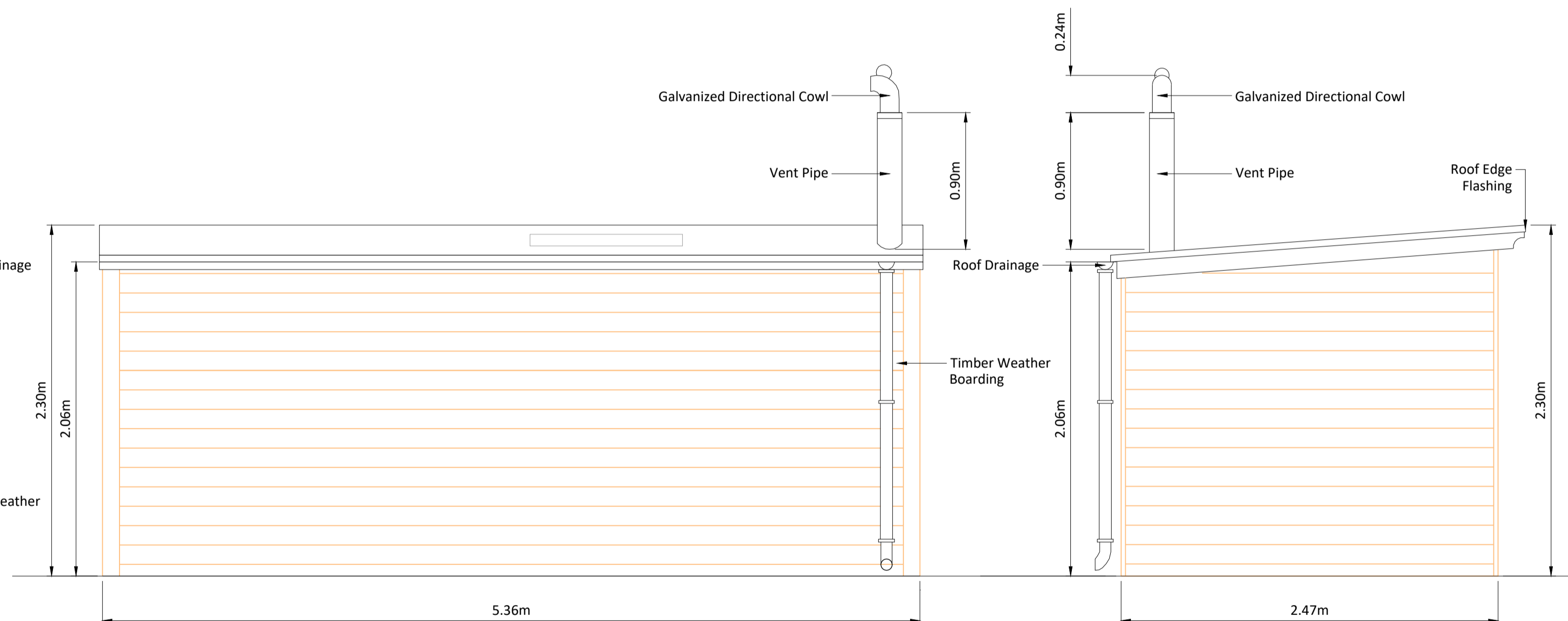
PROPOSED WC PLAN LAYOUT
Scale 1:25



PROPOSED FRONT ELEVATION
Scale 1:25



PROPOSED RIGHT SIDE ELEVATION
Scale 1:25



PROPOSED REAR ELEVATION
Scale 1:25

PROPOSED LEFT SIDE ELEVATION
Scale 1:25

If Applicable : Ordnance Survey Ireland Licence No. CYAL50221678 ©Ordnance Survey Ireland and Government of Ireland



No part of this document may be reproduced or transmitted in any form or stored in any retrieval system of any nature without the written permission of Fehily Timoney & Company as copyright holder except as agreed for use on the project for which the document was originally issued. Do not scale. Use figured dimensions only. If in doubt - Ask!

Rev.	Description	App By	Date
A	ISSUE FOR PLANNING	TR	10.10.24

PROJECT	CLIENT		
DEVELOPMENT AT LOUGH BRACKEN, CO. MEATH			
SHEET	Date 26.09.24	Project number P23-013	Scale (@ A1) AS SHOWN
PROPOSED UNIVERSAL ACCESS WC FACILITIES	Drawn by IS	Drawing Number P23-013-0400-0005	Rev A
	Checked by EA		

O:\ACAD\2023\P23-013\P23-013-0400-0005

Thursday 10 October 2024